





MAP NOT VALID WITHOUT REPORT

-  Approximate Creek
-  Property Line
-  Needs Clearing
-  Conventional Soil Area

Farm Life School Rd

Hines Dr

**+/- 2.8 acres**

**+/- 1.6 acres**

**+/- 74.6 acres**

Joel Rd

Deer Trail Ln

Joel Rd



**THIS IS NOT A SURVEY  
AREAS GENERATED  
USING GPS**

NC CGIA, Maxar, Microsoft, Esri Community Maps Contributor  
North Carolina DOT, © OpenStreetMap, Microsoft  
GeoTechnology

**1 inch = 250 feet**

0      187.5      375      750  
Feet