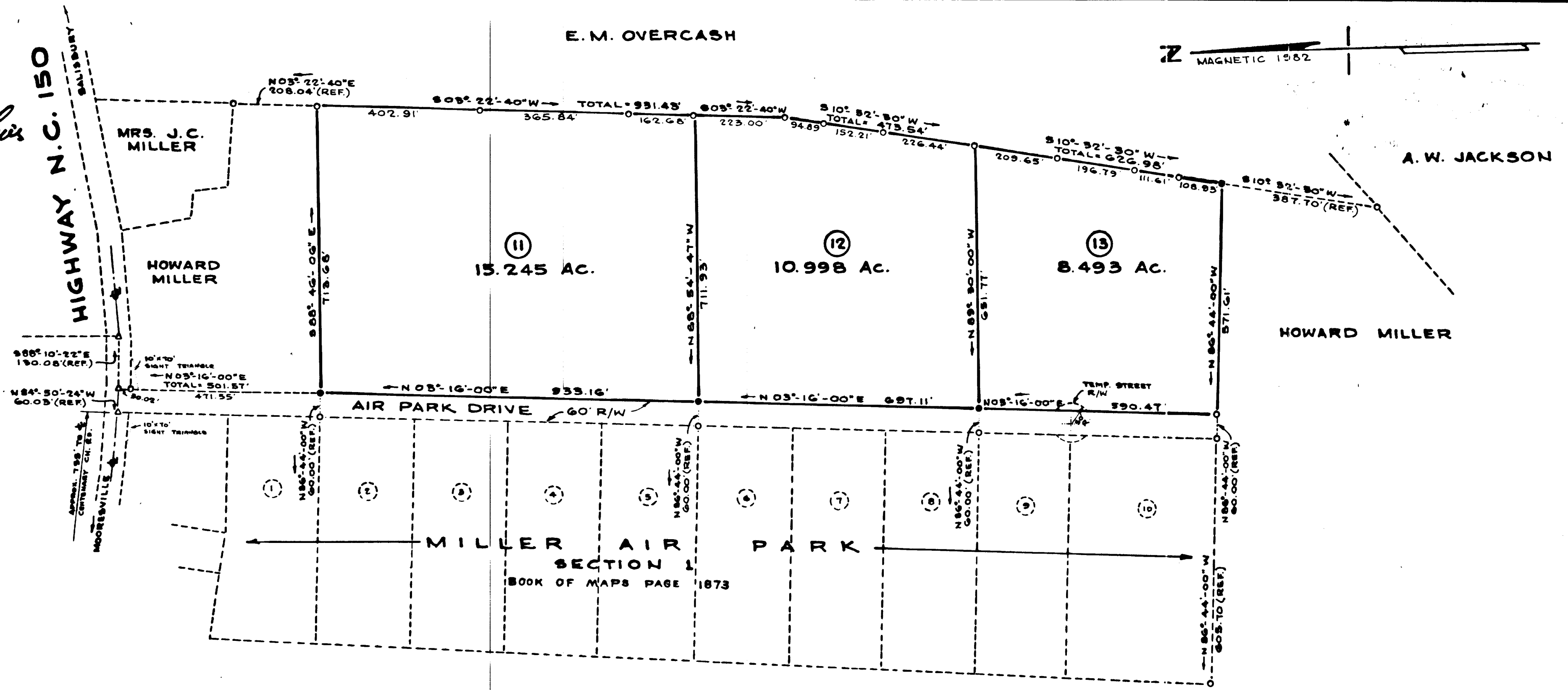


FILED
 ROWAN COUNTY
 '86 JUN 27 AM 9 37
 2519.1886
 JEAN K. RAMSEY
 REG. OF DEEDS
 BY *Anna C. Sluis*
 Deputy



LEGEND

- EXISTING IRON PIPE
- NEW IRON PIPE
- △ EXISTING NAIL
- ▲ NEW NAIL
- ⊕ CENTERLINE
- R/W RIGHT OF WAY
- (REF) REFERENCE LINE

REFERENCES

1. TAX MAP 215, PART OF PARCELS 7 & 8.
2. DEED BOOK 595, PAGE 639 (PART).
3. DEED BOOK 607, PAGE 384 (PART).
4. SURVEYS FOR HOWARD MILLER:
 MAY, 1985.
 OCT. 25, 1986.
5. MILLER AIR PARK, SECTION I, MARCH 11, 1986.



I CERTIFY THAT THIS MAP WAS DRAWN UNDER MY SUPERVISION FROM AN ACTUAL FIELD SURVEY BY ME; THAT THE RATIO OF PRECISION AS CALCULATED BY THE METHOD OF LATITUDES AND DEPARTURES IS 1:15,200, THAT THIS PLAT WAS PREPARED IN ACCORDANCE WITH G.S. 41-30 AS AMENDED. WITNESS MY ORIGINAL SIGNATURE, REGISTRATION NUMBER AND SEAL THIS 27th DAY OF JUNE, A.D. 1986.

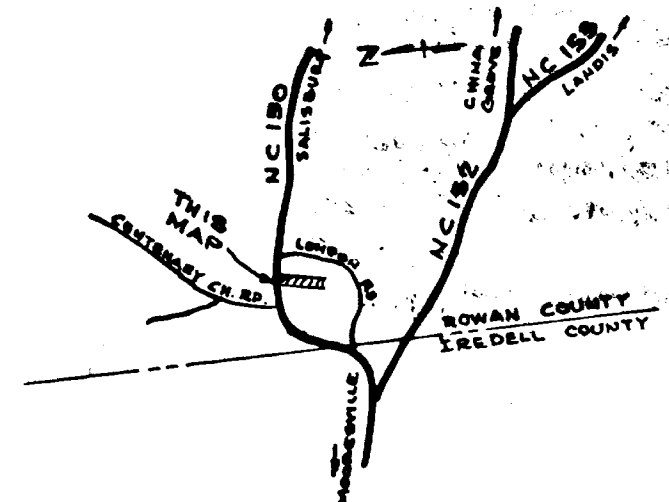
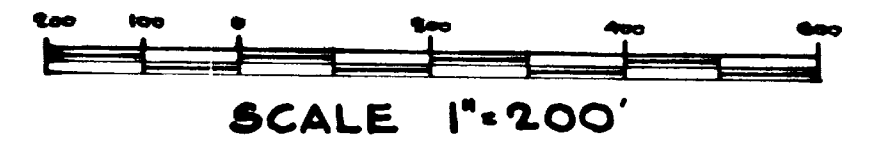
James T. Hill R.L.S. L-2512

North Carolina—Rowan County
 The foregoing certificate of *Bonnie Hill-Rowan Co.*
 Notary Public—Public is hereby certified to be correct. Filed for registration. This 27th day of *June* 1986
James K. Ramsey, Register of Deeds
 Deputy

BONNIE HILL
 NOTARY PUBLIC ROWAN COUNTY, N.C.
 MY COMMISSION EXPIRES MARCH 26, 1990

NORTH CAROLINA, ROWAN COUNTY
 I, A NOTARY PUBLIC OF COUNTY AND STATE AFORESAID, CERTIFY THAT JAMES T. HILL, A REGISTERED LAND SURVEYOR, PERSONALLY APPEARED BEFORE ME THIS DAY AND ACKNOWLEDGED THE EXECUTION OF THE FOREGOING INSTRUMENT. WITNESS MY HAND AND OFFICIAL STAMP OR SEAL THIS 27th DAY OF JUNE, A.D. 1986.

Bonnie Hill NOTARY PUBLIC



LOCATION MAP
(NO SCALE)

PROPERTY SURVEY FOR:
MILLER AIR PARK SECTION II
 ATWELL TOWNSHIP
 ROWAN COUNTY
 NORTH CAROLINA

SURVEY BY: JAMES T. HILL, R.L.S.
 RT. 1, BOX 530, GOLD HILL, N.C. 28071

NGDOT
 6/27/86
 DCH
 by
 EJP