

Provided that the plat is recorded within sixty (60) days of final approval, it is recommended by the Planning Board.

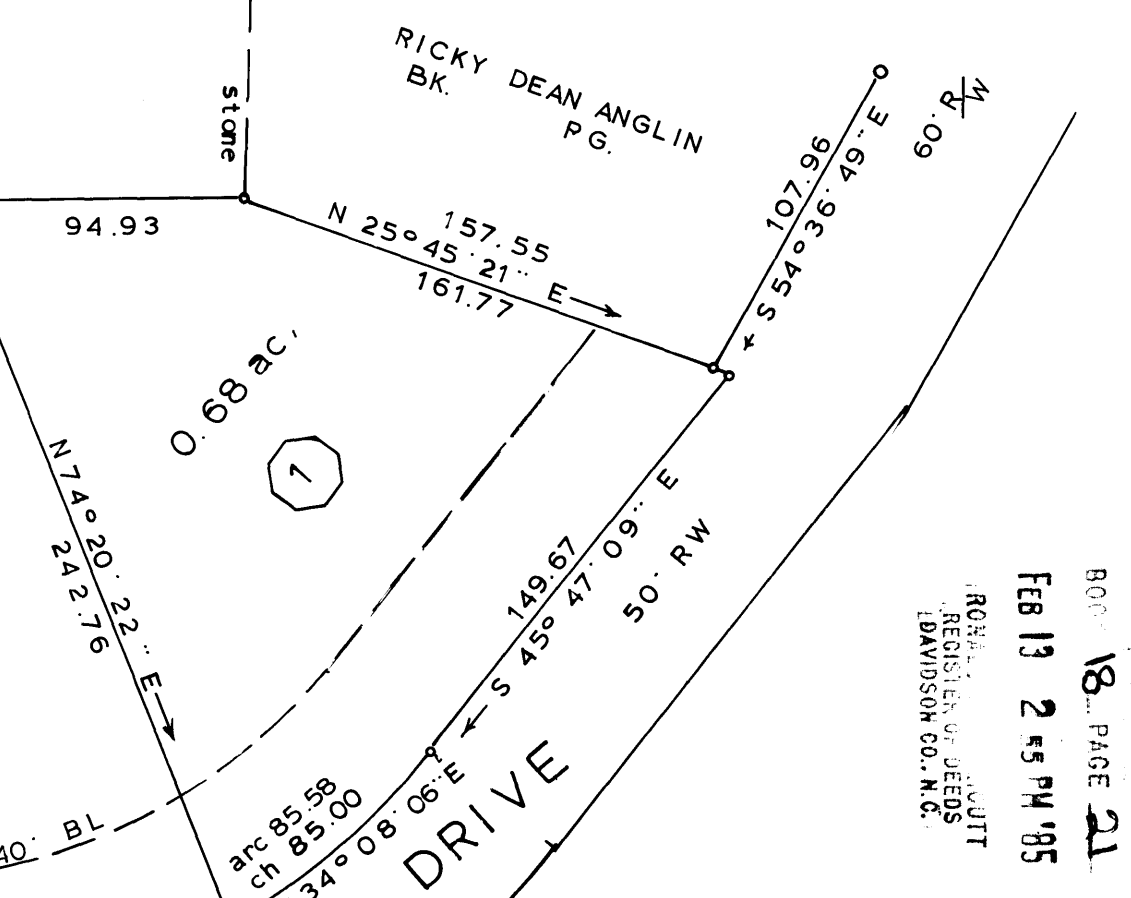
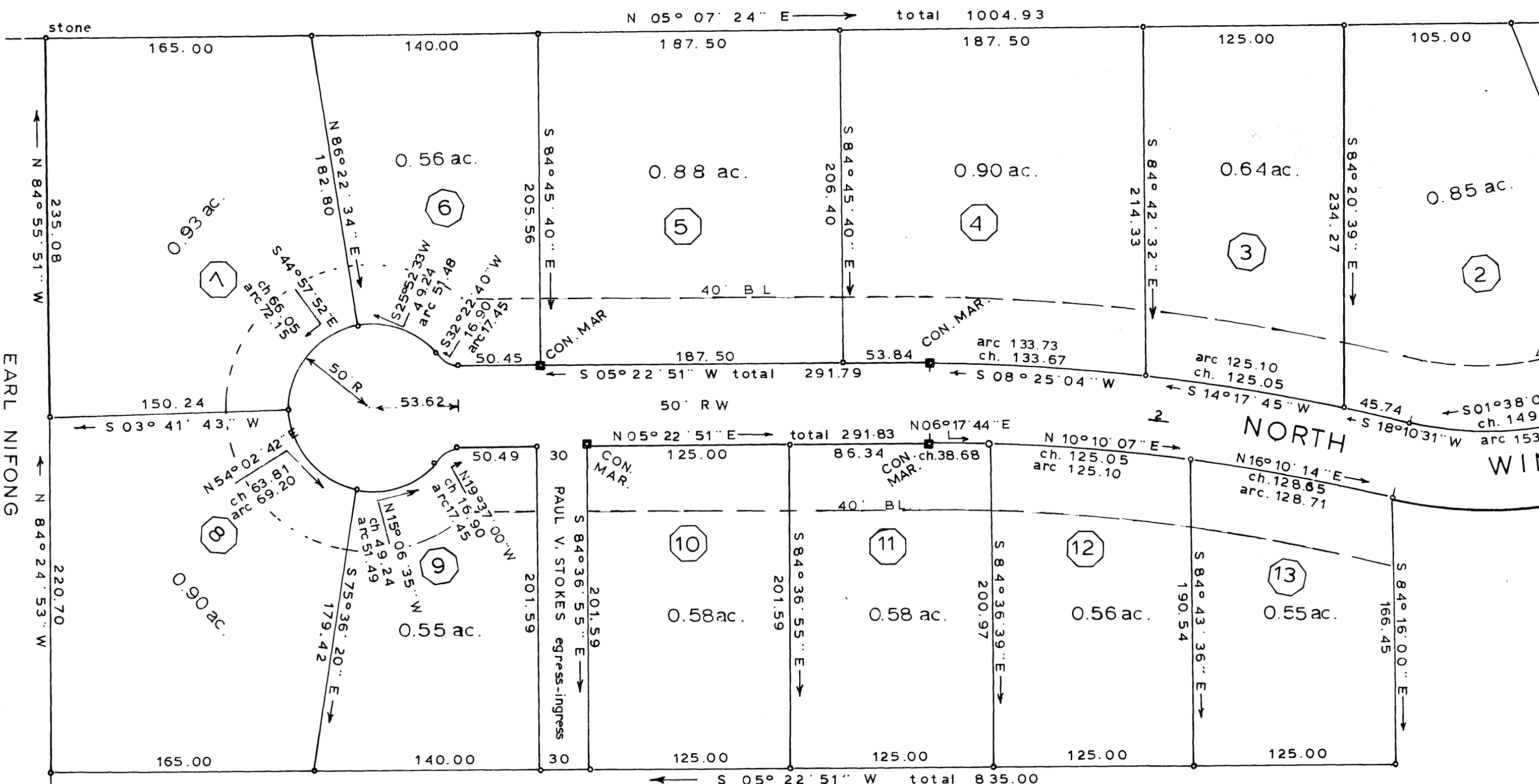
"KNOW ALL MEN BY THESE PRESENTS, that I hereby certify that on the 7th day of January, 1985, all improvements required by Section 8 of the Davidson County Subdivision Ordinance have been installed in the subdivision shown on this plat by the subdivider in the manner approved by the Planning Director.

1-7-85 John L. Gray (Planning Director)

Provided that the plat is recorded within sixty (60) days of final approval, it is approved by the Board of Commissioners. Date: (Chairman or Agent)

- LEGEND: CONCRETE CONTROL CORNER, IRON PIN SET LOT COR, EXISTING IRON FOUND

G. A. HARTMAN HEIRS



CENTER LINE CURVE DATA table with columns for curve number, angle, tangent, radius, chord, and arc length.

NORTH CAROLINA DAVIDSON COUNTY THE FOREGOING CERTIFICATES ARE CERTIFIED TO BE CORRECT. THIS INSTRUMENT WAS PRESENTED FOR REGISTRATION AND RECORDED IN THIS OFFICE IN PLAT BOOK PAGE THIS DAY OF 1984 AT O CLOCK M REGISTER OF DEEDS

NORTH CAROLINA DAVIDSON COUNTY

J. D. LEONARD, CERTIFY THAT UNDER MY DIRECTION AND SUPERVISION THIS MAP WAS DRAWN FROM AN ACTUAL FIELD LAND SURVEY DEED DESCRIPTION RECORDED IN DEED BOOK 312 PG. 87 IN THE REGISTER OF DEEDS OFFICE FOR DAVIDSON COUNTY...

WITNESS MY HAND AND SEAL THIS DAY OF NOVEMBER 1984 A.D.

Signature of J. D. Leonard, RLS L-1228

SWORN TO AND SUBSCRIBED BEFORE ME THIS DAY OF NOVEMBER 1984 A.D.

Signature of Karin E. Davis, NOTARY PUBLIC

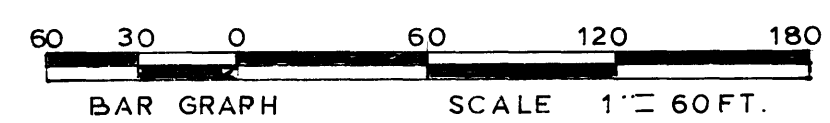


MY COMMISSION EXPIRES January 26, 1988

Notary Public (Notaries Public) is certified to be correct this day of February, A.D. 1985. Ronald W. Collicott, Register of Deeds, Deputy

NORTH WIND ESTATES

SECTION TWO MIDWAY TWP. - DAVIDSON COUNTY PAUL V. STOKES OWNER & DEV.



NOVEMBER 1984

10.62 ac. total

PROVIDED THAT THIS PLAT IS RECORDED WITHIN (SIXTY) 60 DAYS OF FINAL APPROVAL IT IS APPROVED BY THE BOARD OF COMMISSIONERS

Signature of John L. Gray, CHAIRMAN OR AGENT, DATE 1-7-85

PROVIDED THAT THIS PLAT IS RECORDED WITHIN (SIXTY) 60 DAYS OF FINAL APPROVAL IT IS RECOMMENDED BY THE PLANNING BOARD

Signature of Harvey H. Ruck, CHAIRMAN OR AGENT, DATE 1/7/85

DEPARTMENT OF TRANSPORTATION DIVISION OF HIGHWAYS PROPOSED SUBDIVISION ROAD CONSTRUCTION STANDARDS CERTIFICATION APPROVED D.C. Phlegout by E.H. DISTRICT ENGINEER DATE Feb 11, 1985

NORTH CAROLINA DAVIDSON COUNTY

KNOW ALL MEN BY THESE PRESENTS THAT I PAUL V. STOKES HEREBY CERTIFY THAT I AM THE OWNER OF THE PROPERTY SHOWN ON THIS PLAT, THAT I HEREBY ACKNOWLEDGE THIS PLAT AND ALLOTMENT TO BE MY FREE ACT AND DO HEREBY DEDICATE TO PUBLIC USE ALL STREETS, ALLEY, EASEMENTS AND OTHER PUBLIC AREAS SHOWN ON THIS PLAT. I FURTHER CERTIFY THAT J. D. LEONARD, RLS SURVEYED AND MADE THIS PLAT AT MY DIRECTION, AND THAT THE ENTIRE SUBDIVISION IS WITHIN THE BOUNDARIES OF A TRACT CONVEYED TO ME BY DEED RECORDED IN DEED BOOK 312 PG. 89 IN THE REGISTER OF DEEDS OFFICE FOR DAVIDSON COUNTY

Signature of Paul V. Stokes, PAUL V. STOKES

SUBSCRIBED AND SWORN TO BEFORE ME THIS DAY OF NOVEMBER 1984 A.D.

Signature of Karin E. Davis, NOTARY PUBLIC

MY COMMISSION EXPIRES January 26, 1988

- LEGEND: CONCRETE CONTROL CORNER, IRON PIN SET LOT COR PT. PC., EXISTING IRON FOUND

J. D. LEONARD SURVEY CO. P.O. BOX 621 LEXINGTON N.C. PH. 704 246 5511