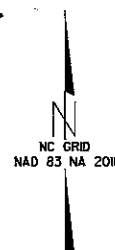




ANDREW MICHAEL SMITH, PLS L-3784

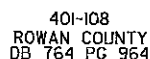


SUBJECT BOUNDARY LINE _____

LINES NOT SURVEYED
(PLACED BY MAPPING) _____

ROAD R/W LINE _____

FENCE _____



TOTAL AREA
22,119 SQ. FT.
0.507 ACRES

402-002C
ROWAN SUMMIT, LLC
DB 1246 PG 662
PB 9995 PG 3221

402-002C
ROWAN SUMMITT, LLC
DB 1246 PG 662
PB 9995 PG 3221

402-003
RUTH R. EARNHARDT
DB 259 PG 255

1. THIS SURVEY IS OF AN EXISTING PARCEL OF LAND.
2. NC GRID COORDINATES AS SHOWN HEREON ARE BASED ON GPS OBSERVATIONS UTILIZING NCGS NETWORK RTK SYSTEM AND ARE REFERENCED TO THE NAD 83 (NRS 2011) DATUM.
3. THIS PROPERTY IS SUBJECT TO ALL EASEMENTS AND RIGHTS OF WAY OF RECORD.
4. UNLESS SIGNED AND SEALED, THIS PLAT IS PRELIMINARY AND NOT FOR RECORDATION, SALES OR CONVEYANCE.
5. ALL DISTANCES ARE HORIZONTAL GROUND DISTANCES UNLESS OTHERWISE NOTED.
6. PHYSICAL IMPROVEMENTS MAY EXIST ON THIS PROPERTY THAT ARE NOT SHOWN HEREON.

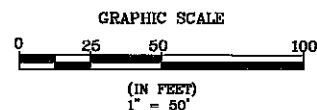


EXHIBIT A

111 CREEK RIDGE ROAD, SUITE C
GREENSBORO, NC 27406
(336) 516-9840
WWW.GEL-SOLUTIONS.COM

ASSET # 88189

SITE ADDRESS:
250 EAST RITCHIE ROAD
SALISBURY, NC 28146

PREPARED BY J. C. SMITH DATE 1/28/2020