

Greenhill Road Parcel Demensions

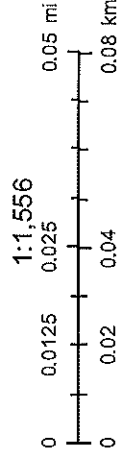
April 29, 2020

PARCEL ID: 502218300388


OWNER: BOYD GEORGE ERVIN
 C/O DAVID P HIATT ATTORNEY
 1306 GREENHILL RD
 PO BOX 1204
 MOUNT AIRY, NC 27030

ADDRESS: 1306 GREENHILL RD

ACRES: 1.24 AC
DEED REF: 00181/0103
LAND VALUE:
BLDG VALUE:
OBX VALUE:
ASSESSED VALUE:



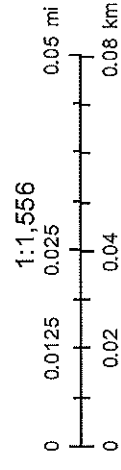
Disclaimer: The information contained on this page is taken from aerial mapping, tax mapping, and public records and is NOT to be construed or used as a survey or 'legal description'. Only a licensed professional land surveyor can legally determine precise locations, elevations, length and direction of a line, and areas.



Greenhill Road Aerial

April 29, 2020

PARCEL ID: 502218300388
OWNER: BOYD GEORGE ERVIN
 C/O DAVID P HIATT ATTORNEY
 1306 GREENHILL RD
 PO BOX 1204
 MOUNT AIRY, NC 27030
ADDRESS: 1306 GREENHILL RD
ACRES: 1.24 AC
DEED REF: 00181/0103
LAND VALUE:
BLDG VALUE:
OBX VALUE:
ASSESSED VALUE:



Disclaimer: The information contained on this page is taken from aerial mapping, tax mapping, and public records and is NOT to be construed or used as a survey or 'legal description'. Only a licensed professional land surveyor can legally determine precise locations, elevations, length and direction of a line, and areas.