


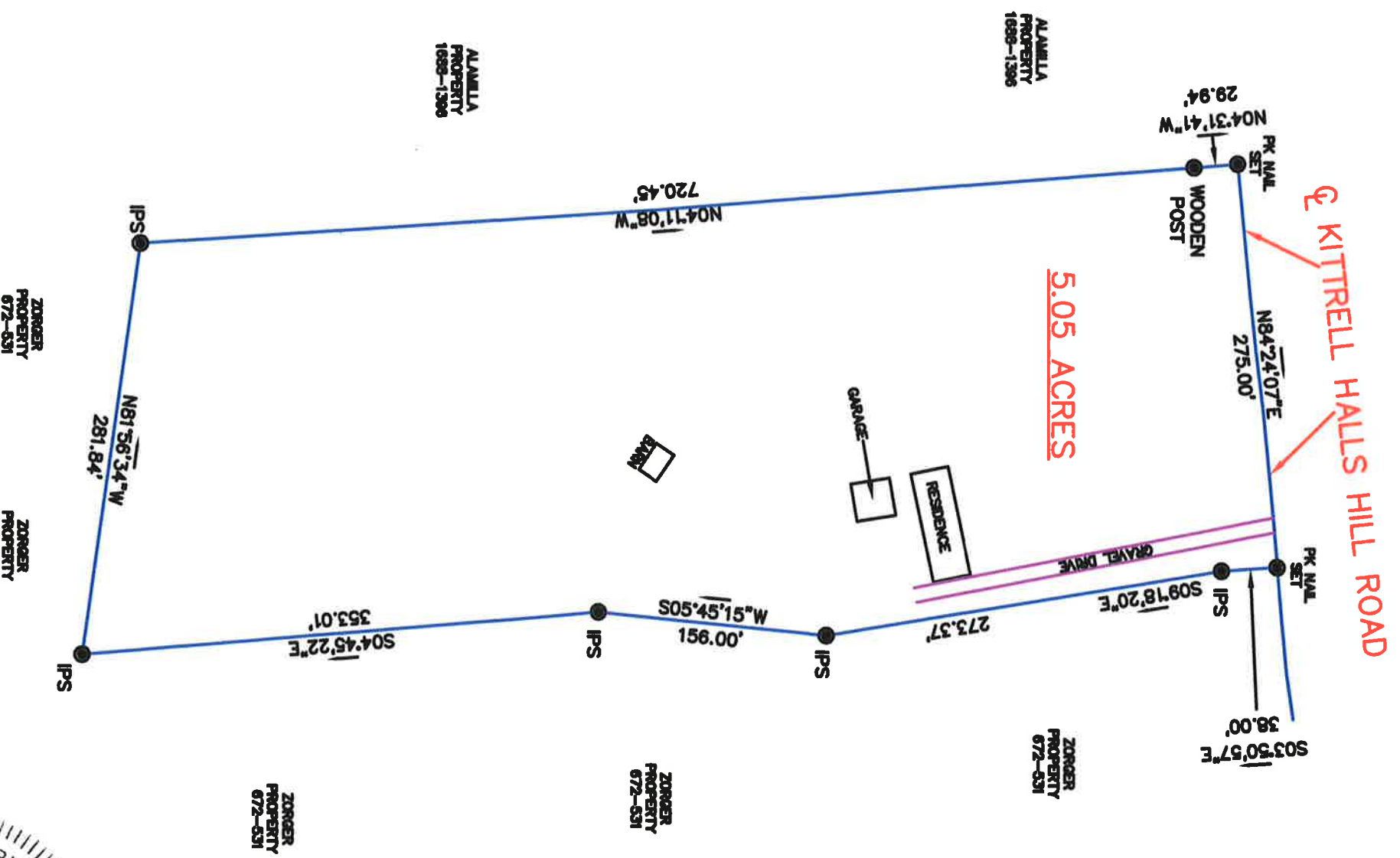


PROPERTY SURVEY

OWNER: STANLEY YEARGINS AND CARESSE DESIREE YEARGINS
 AS RECORDED IN DEED BOOK 2245, P. 1534; RORCT.
 LYING IN THE SEVENTEENTH CIVIL DISTRICT
 RUTHERFORD COUNTY, TENNESSEE
 BEING ALL OF MAP 88, PARCEL 024.04



I HEREBY CERTIFY THAT THIS IS A CATEGORY II SURVEY, AND THE RATIO OF THE PRECISION OF THE UNADJUSTED SURVEY IS GREATER THAN 7,500:1 AS SHOWN HEREON.

THE CURRENT SURVEY WAS COMPLETED USING THE MOST RECENT RECORDED DEEDS AND WITHOUT THE BENEFIT OF A FULL TITLE SEARCH. THIS PARCEL IS SUBJECT TO ANY EASEMENTS, ENCUMBRANCES, OR FURTHER INFORMATION SAID TITLE SEARCH WOULD REVEAL.

TENN. REG. # 1851

[Handwritten signature]