
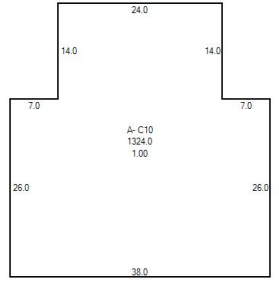


# Page County, Virginia

<b>Tax Map #:</b>	<b>Property Address:</b>	<b>Account #:</b>
102A4-1-24-1	No Data	17624

## General

<b>Owners Name:</b>	LETTER PERFECT INCORPORATED		
<b>Mailing Address:</b>	2454 N EASTSIDE HWY SUITE 8 ELKTON VA 22827		
<b>Zoning:</b>	C		
<b>Year Built:</b>	1955		
<b>Acreage:</b>	No Data		
<b>Description:</b>	L1-3 S24 & 1/2 L4 WESTERN INST#07-3012-S INST#11-2747		
<b>Grouped With:</b>	No Data		

### Assessment Information

<b>Land Value</b>	\$35,000
<b>Improvement</b>	\$55,500
<b>Total Value</b>	\$90,500
<b>Total Land Area</b>	N
<b>Prior Assessment</b>	\$57,400

### Sale information

<b>Transfer Date:</b>	12/21/2011
<b>Sales Price:</b>	\$0
<b>Grantor:</b>	\$0
<b>Deed Book:</b>	No Data
<b>Deed Page:</b>	0
<b>Plat Book:</b>	No Data
<b>Plat Page:</b>	0
<b>Instrument Number:</b>	2011-2747

## Details

<b>Exterior Information</b>		<b>Interior Information</b>		<b>Building SqFt:</b>	1,324
<b>Year Built:</b>	1955	<b>Story Height:</b>	1	<b>Basement SqFt:</b>	0
<b>Occupancy Type:</b>	Commercial	<b># of Rooms:</b>	1	<b>Finished Basement SqFt:</b>	0
<b>Foundation:</b>	Concrete	<b># of Bedrooms:</b>	0	<b>Interior Walls:</b>	Paneled
<b>Ext. Walls:</b>	Cndrblk	<b>Full Bathrooms:</b>	0	<b>Heating:</b>	Forced Air
<b>Roofing:</b>	Tarpaper/Roll	<b>Half Bathrooms:</b>	2	<b>A/C:</b>	No
<b>Roof Type:</b>	Flat/Shed	<b>Floors:</b>	Wood		
<b>Garage:</b>	None				
<b>Garage - # Of Cars:</b>	0				
<b>Carport:</b>	None				
<b>Carport - # Of Cars:</b>	0				

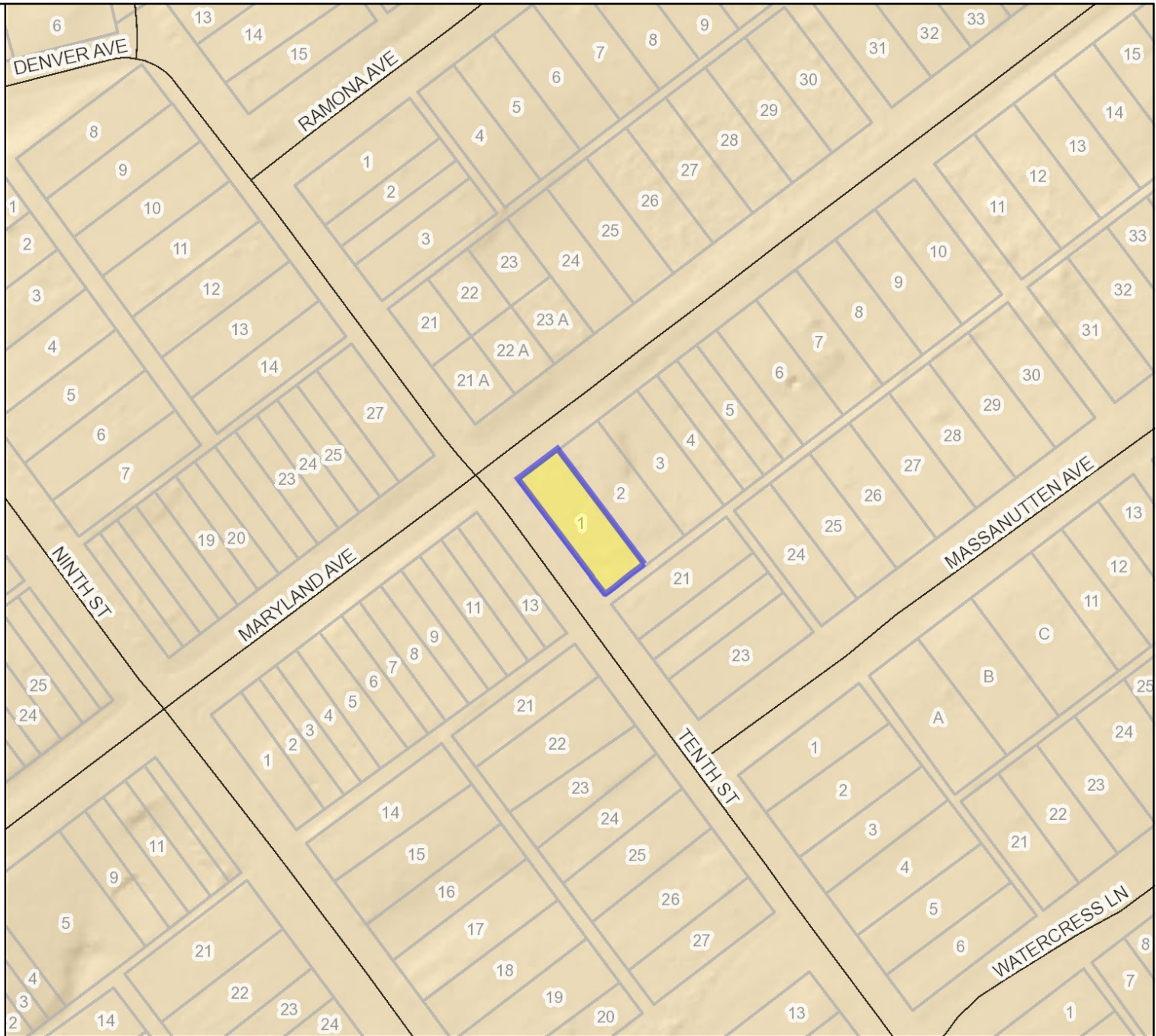
  

<b>Utilities</b>		<b>Other Information</b>		<b>Site Information</b>	
<b>Water:</b>	Public	<b>Fireplace:</b>	0	<b>Zoning Type:</b>	C
<b>Sewer:</b>	Public	<b>Stacked Fireplace:</b>	0	<b>Terrain Type:</b>	On
<b>Electric:</b>	Yes	<b>Flue:</b>	0	<b>Character:</b>	Rolling/Sloping
<b>Gas:</b>	No	<b>Metal Flues:</b>	0	<b>Right of Way:</b>	Public
<b>Fuel Type:</b>	Oil	<b>Stacked Flues:</b>	0	<b>Easement:</b>	Paved
		<b>Inop. Flues/FP:</b>	0		

# Page County, Virginia

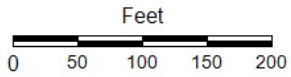
## Legend

- Major Roads
- Roads
- Railroads
- Other Counties
- Parcels
- Shenandoah River
- Streams



**Title: Parcels**

**Date: 1/17/2021**



*DISCLAIMER: THIS MAP IS PROVIDED WITHOUT WARRANTY OF ANY KIND, either expressly or implied, but no limited to, the implied warranties of merchantability and fitness for a particular purpose. Site-specific information is bes obtained after an onsite visit by a competent professional. Please call Page County, VA for specialized products. Any person, firm or corporation which uses this map or any of the enclosed information assumes all risk for the inaccuracy thereof, as Page County, VA expressly disclaims any liability for loss or damage arising from the use of said information by any third party. In addition use of Virginia Base Mapping Program (VBMP) statewide aerial photography requires the following disclaimer: "Any determination of topography or contours, or any depiction of physical improvements, property lines or boundaries is for general information only and shall not be used for the design, modification, or construction of improvements to real property or for flood plain determination."*