PACKAGE #1

BLOCK 12, LOT 21, 26 SLAYTON RD, 0.91+/- ACRES, R-1 ZONE
BLOCK 12, LOT 22, 28 SLAYTON RD, 1.03+/- ACRES, R-1 ZONE

PACKAGE #2

BLOCK 35, LOT 8, 934 WARWICK TPKE, 1.43+/- ACRES, R-1 ZONE

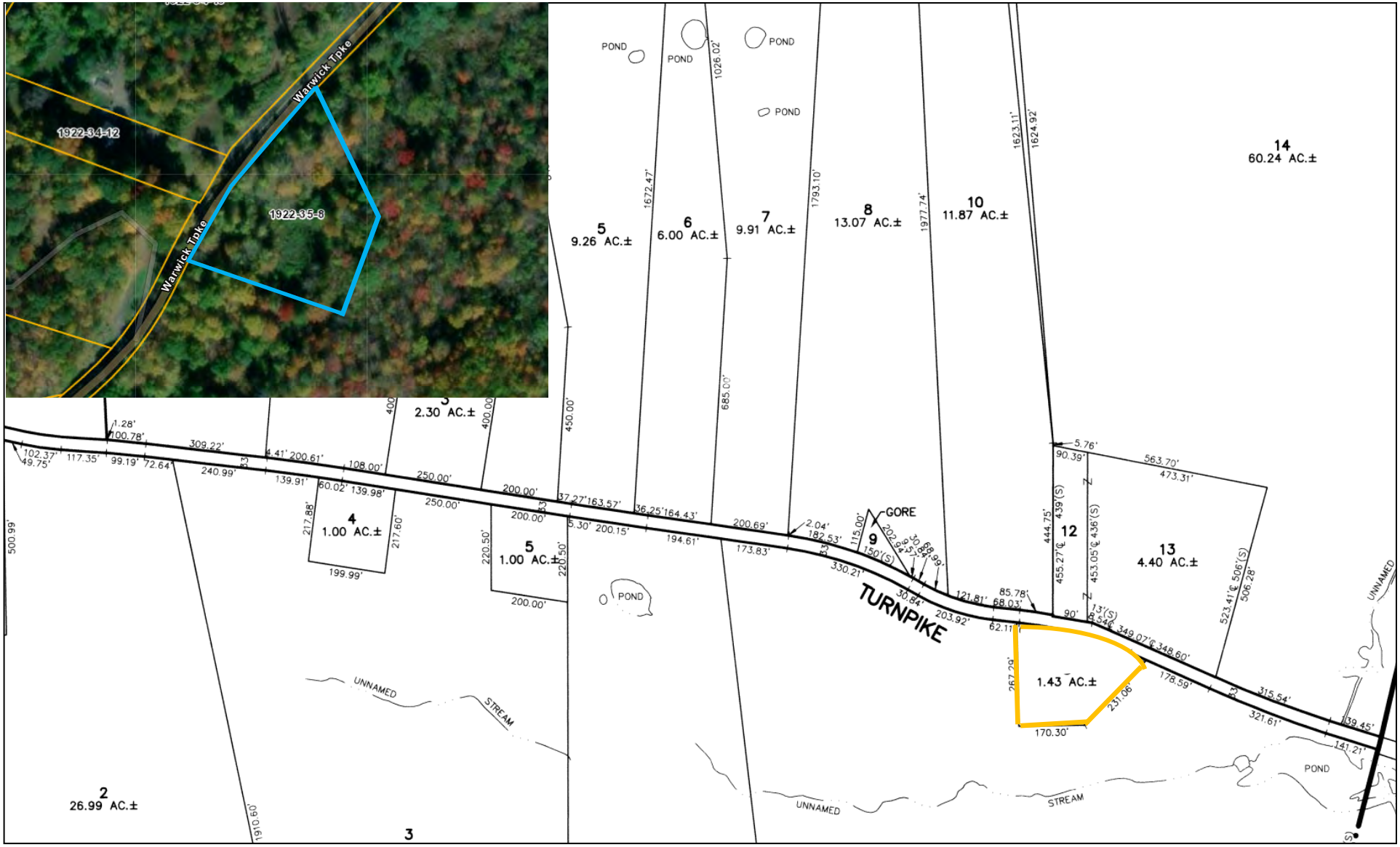

PACKAGE #3

BLOCK 36, LOT 4, W MILFORD LINE, 4.01+/- ACRES, R-1 ZONE

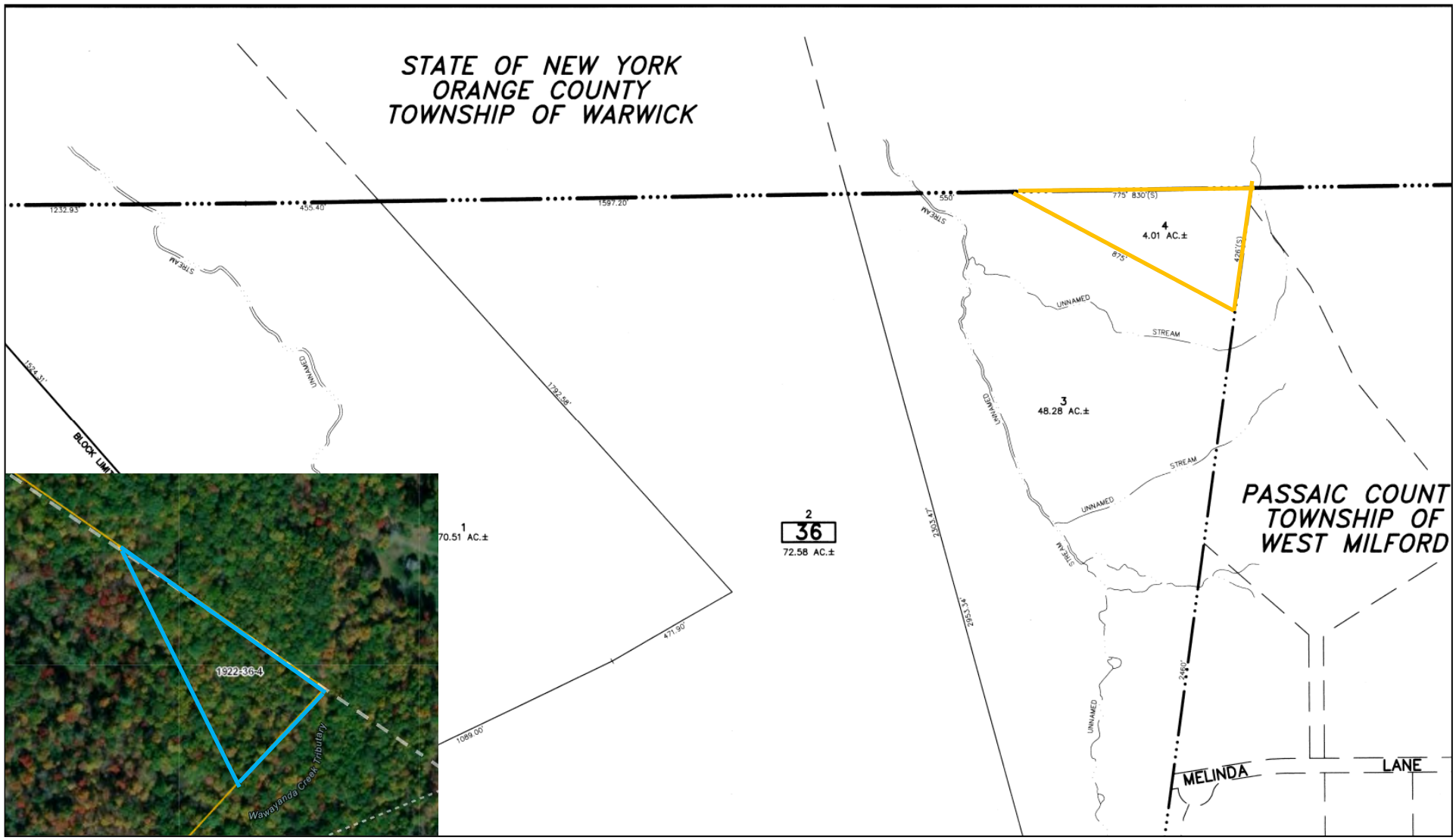

PACKAGE #4

BLOCK 40, LOT 4, INLAND GLENWOOD MT, 23.92+/- ACRES, R-1 ZONE

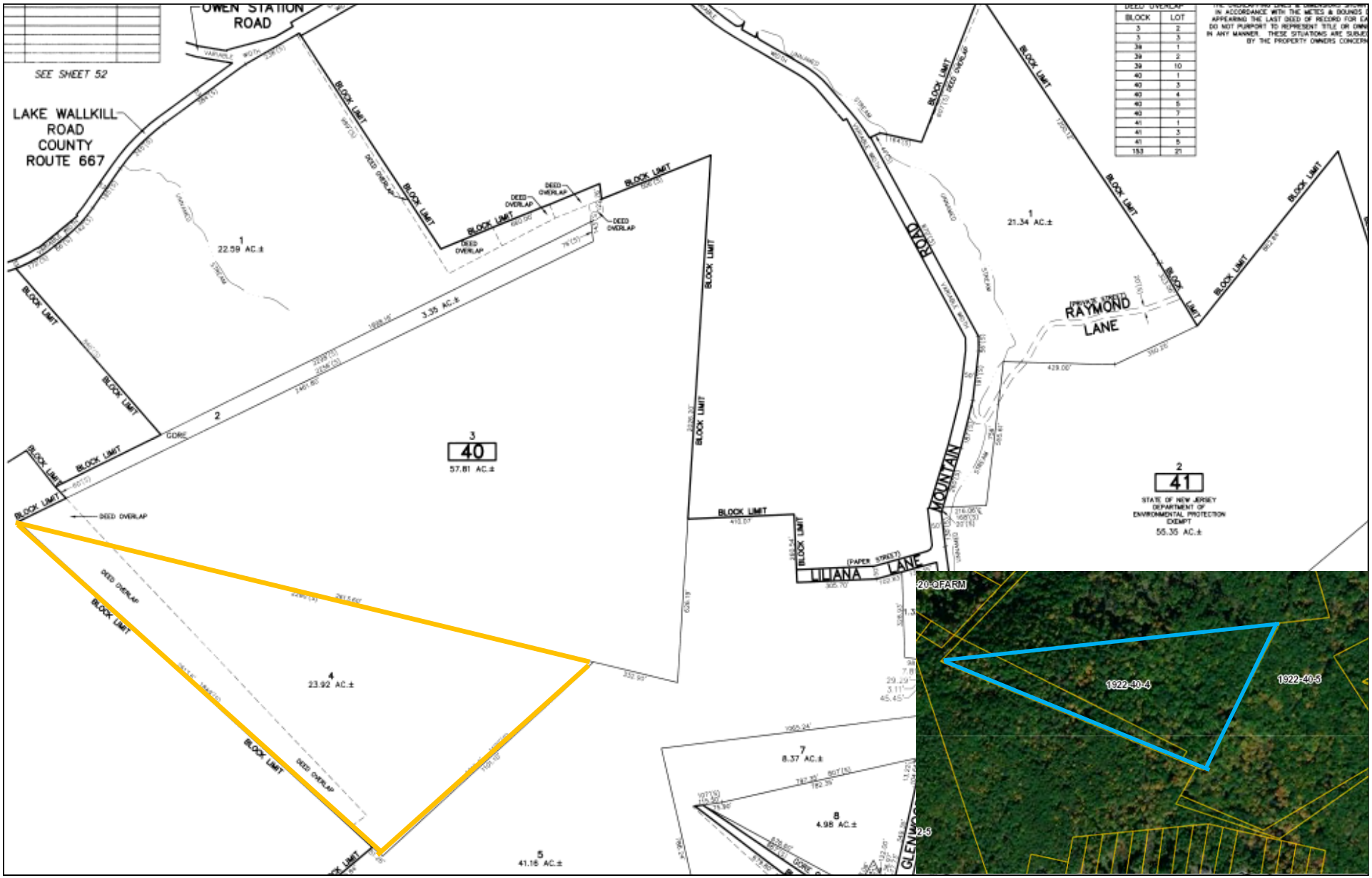

PACKAGE #5

BLOCK 50, LOT 3, 18 CAROL DR, 0.93+/- ACRES, R-1 ZONE
BLOCK 51, LOT 7, 13 ANN PL-RECREATION AREA, 2.95+/- ACRES, R-1 ZONE

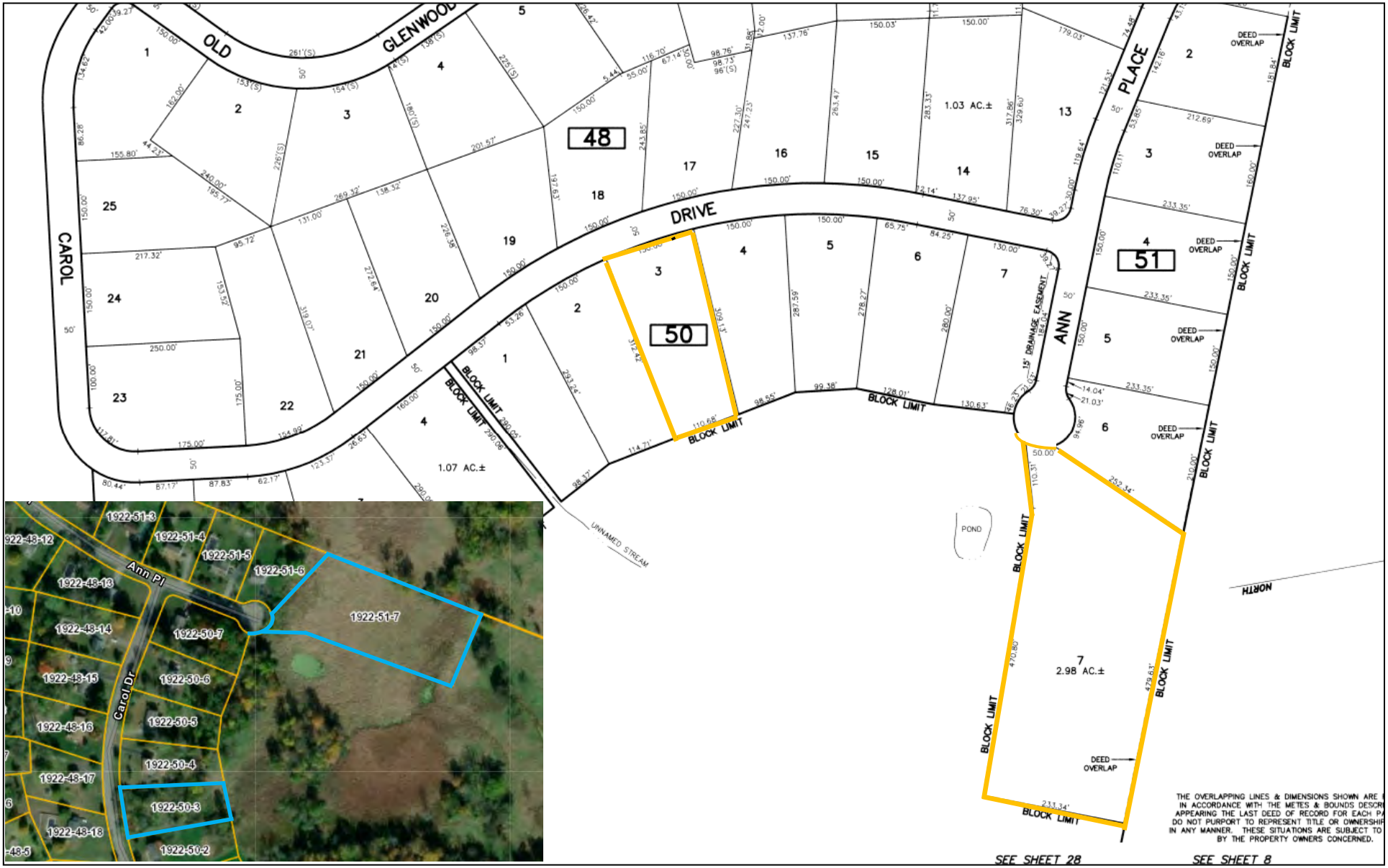

PACKAGE #6

BLOCK 64, LOT 8, 4 BARRY DR S, 0.25+/- ACRES, PLC ZONE
BLOCK 66, LOT 2, 13 FOREST DR, 0.72+/- ACRES, PLC ZONE
BLOCK 68, LOTS 12 & 13, 7&9 BARRY DR S, 0.46+/- ACRES, PLC ZONE
BLOCK 69, LOTS 4&6, 4 FOREST DR, 3 CHERRY TREE LN, 0.51+/- ACRES, PLC ZONE
BLOCK 71, LOTS 1&3, 103 WAWAYANDA RD & 4 POND DR 1.15+/- ACRES, PLC ZONE

PACKAGE #7

BLOCK 79, LOT 7, 22 BARRY DR N, 0.24+/- ACRES, PLC ZONE

PACKAGE #8

BLOCK 82, LOTS 4, 8 & 15, 6, 12 &30 ACORN DR, 0.77 +/- ACRES, PLC ZONE

BLOCK 82, LOTS 7, 17 &18, 3, 17 & 19 BEECH TREE DR, 1.28+/- ACRES, PLC ZONE

PACKAGE #9

BLOCK 84, LOTS 2 & 3, 6 & 8 CEDAR TREE DR, 0.75+/- ACRES, PLC ZONE

PACKAGE #10

BLOCK 85, LOTS 1 & 2, 9 & 13 LAUREL DR, 0.54 +/- ACRES, PLC ZONE
BLOCK 85 LOT 5, 4 SILVER BIRCH LN, 0.76 +/- ACRES, PLC ZONE

PACKAGE #11

BLOCK 86, LOT 4, 1 ASPEN WOOD DR, 0.24+/- ACRES, PLC ZONE
BLOCK 86, LOTS 8 & 10, 26 & 30 CEDAR TREE DR, 0.92+/- ACRES, PLC ZONE

PACKAGE #12

BLOCK 88, LOT 6, 12 YE OLDE TAVERN DR, 0.27+/- ACRES, PLC ZONE

BLOCK 89, LOTS 4 & 21, 46 BARRY DR N & 39 CEDAR TREE DR, 0.71+/- ACRES, PLC ZONE

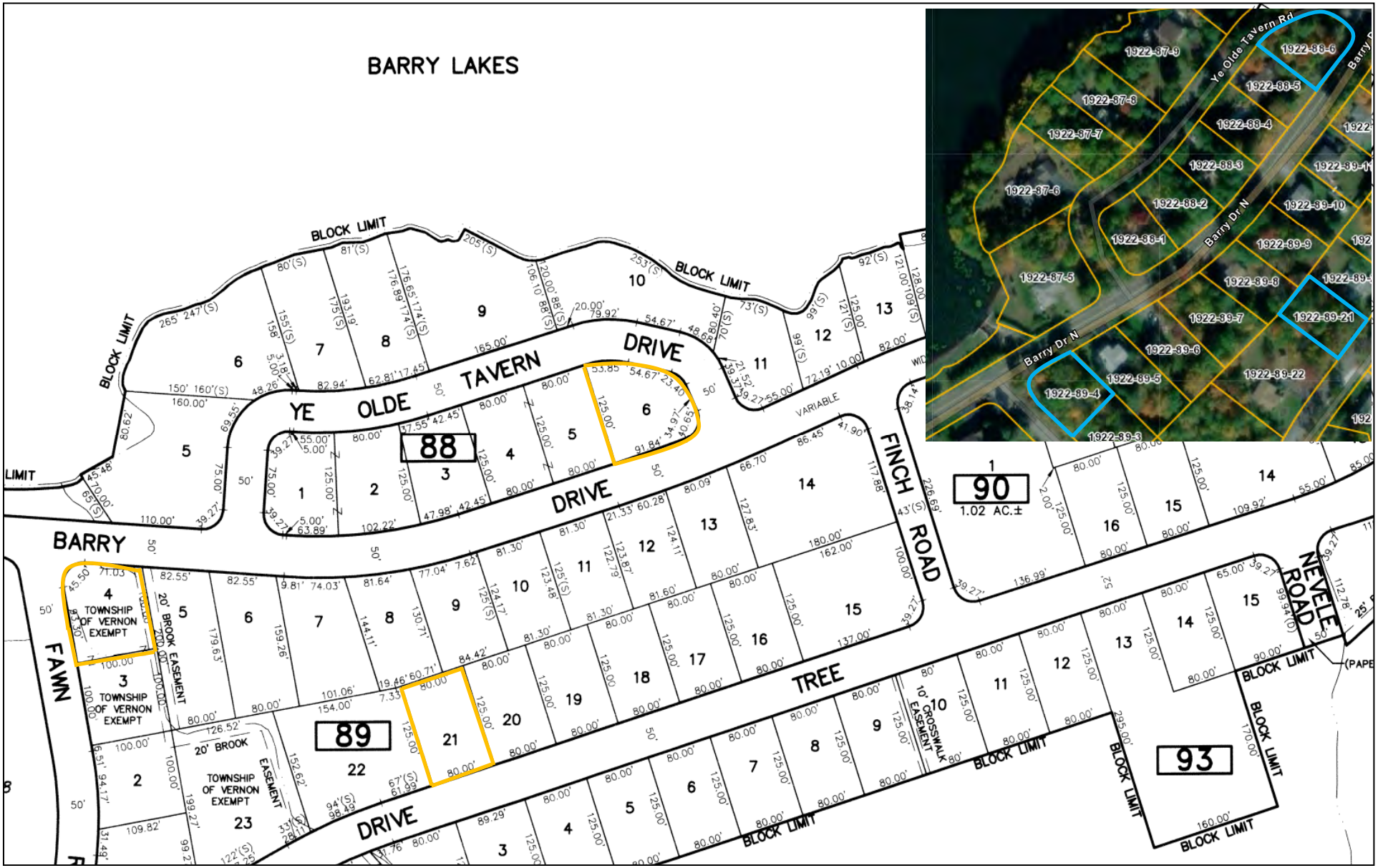

PACKAGE #13

BLOCK 91, LOT 2, 74 CEDAR TREE DR/2 JAY RD, 0.29+/- ACRES, PLC ZONE
BLOCK 91, LOT 5, 8 JAY RD, 0.46 +/- ACRES, PLC ZONE

PACKAGE #14

BLOCK 92, LOT 7, 26 RUSTIC RD, 0.23 +/- ACRES, PLC ZONE

BLOCK 92, LOT 8, 1 CURVING HILL DR, 0.23 +/- ACRES, PLC ZONE

PACKAGE #15

BLOCK 94, LOT 4, 82 CEDAR TREE DR, 0.30 +/- ACRES, PLC ZONE

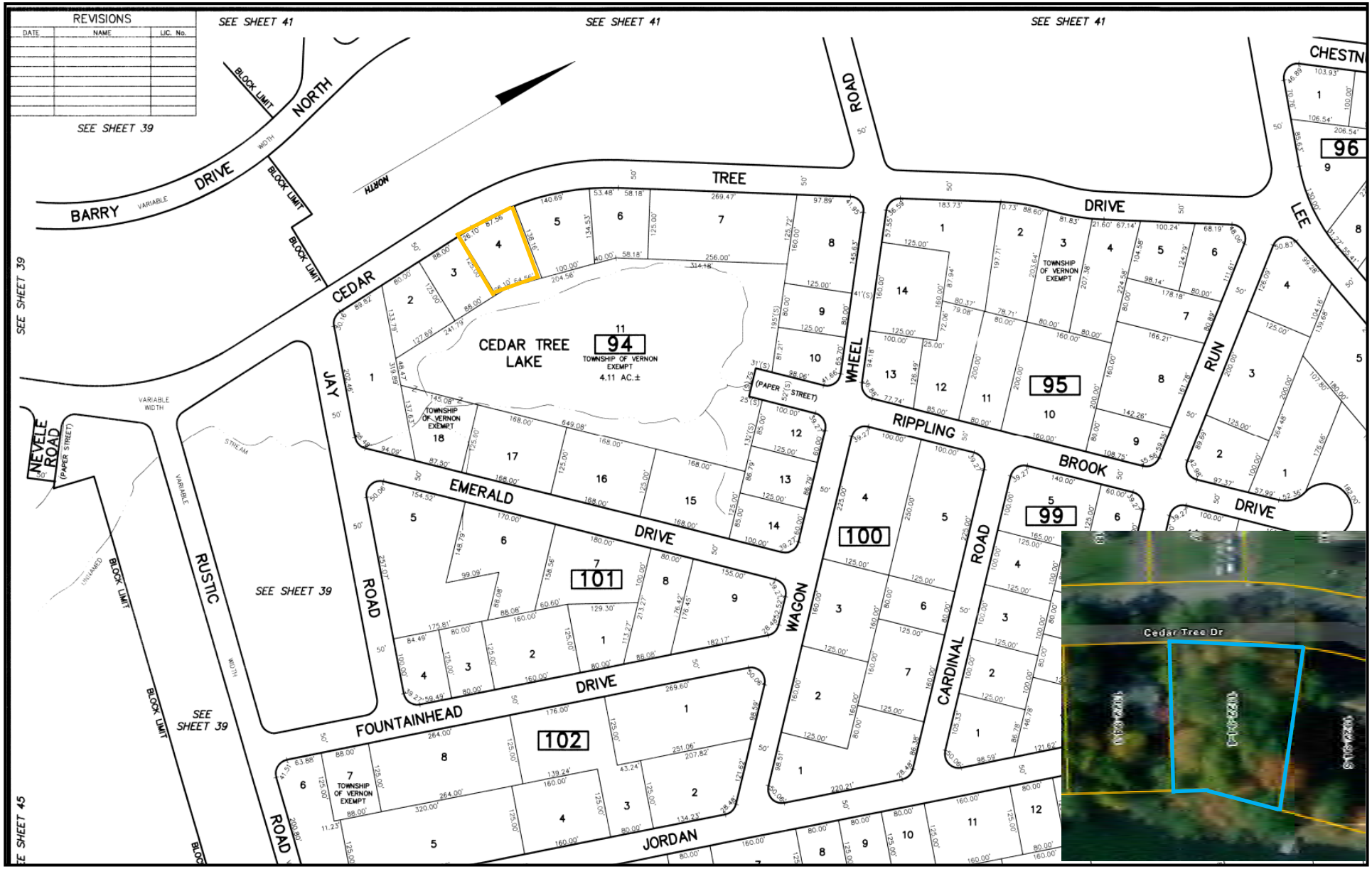

PACKAGE #16

BLOCK 95, LOT 3, 102 CEDAR TREE DR, 0.38 +/- ACRES, PLC ZONE

PACKAGE #17

BLOCK 98, LOT 10, 37 JORDAN DR, 0.30 +/- ACRES, PLC ZONE

PACKAGE #18

BLOCK 102, LOT 7, 4 FOUNTAINHEAD DR, 0.25 +/- ACRES, PLC ZONE

BLOCK 103, LOTS 1, 2, 5 &9, 2,4,10 &26 JORDAN DR, 1.62 +/- ACRES, PLC ZONE

BLOCK 103, LOTS 26& 28, 25&17 CURVING HILL DR, 0.69 +/- ACRES, PLC ZONE

BLOCK 104, LOT 1, 2 CURVING HILL DR, 0.23 +/- ACRES, PLC ZONE

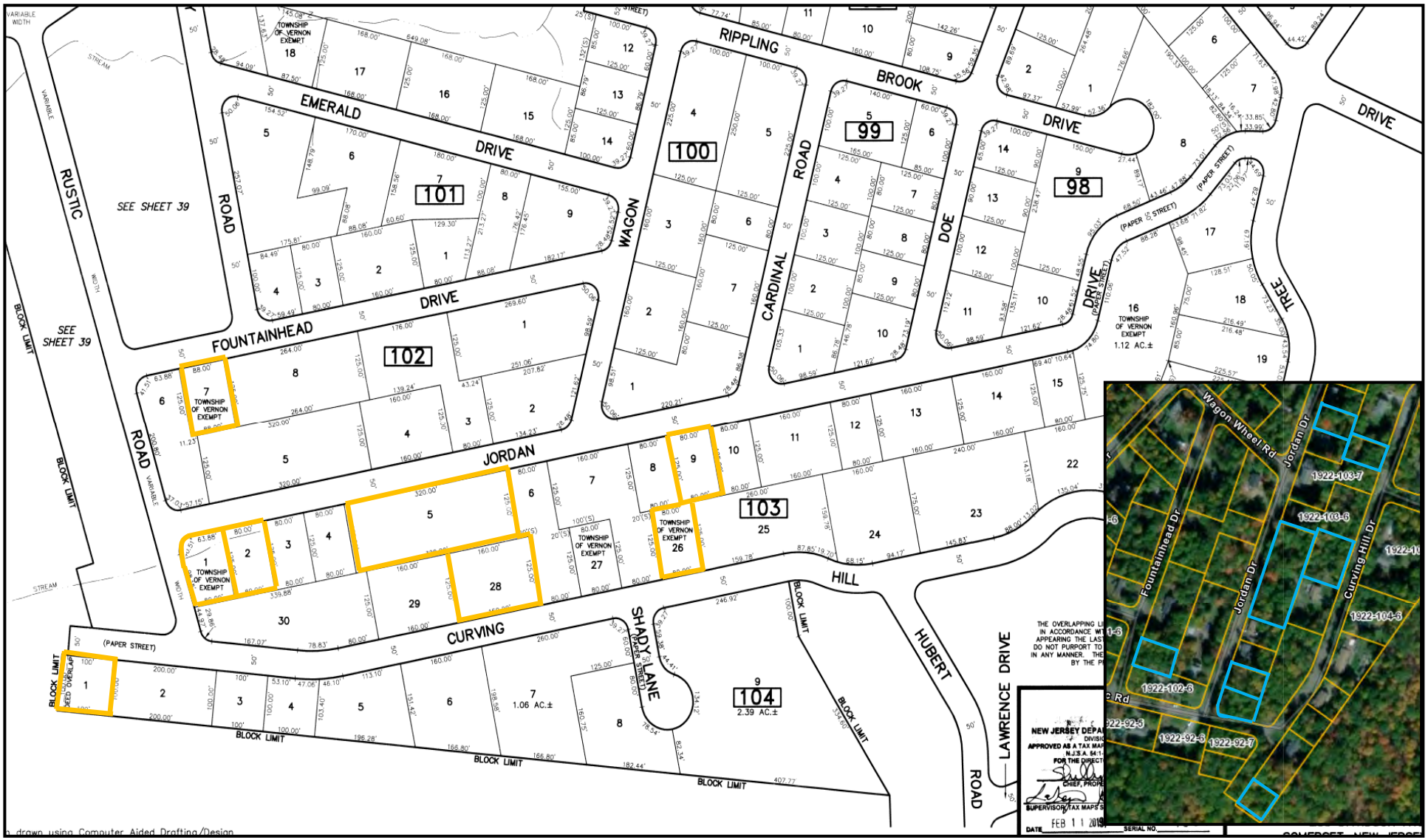

PACKAGE #19

BLOCK 106, LOT 12, 19 HUMMINGBIRD TRL, 0.23 +/- ACRES, PLC ZONE
BLOCK 106, LOT 13, 21 HUMMINGBIRD TRL, 0.65 +/- ACRES, PLC ZONE

PACKAGE #20

BLOCK 110, LOT 12, 105 CEDAR TREE DR, 0.33 +/- ACRES, PLC ZONE

PACKAGE #21

BLOCK 111, LOT 7, 11 CHESTNUT TREE DR, 0.37 +/- ACRES, PLC ZONE

PACKAGE #22

BLOCK 114, LOT 2, 16 AMISA CT, 0.25 +/- ACRES, PLC ZONE

BLOCK 114, LOT 6, 3 BANTRY CT, 0.26 +/- ACRES, PLC ZONE

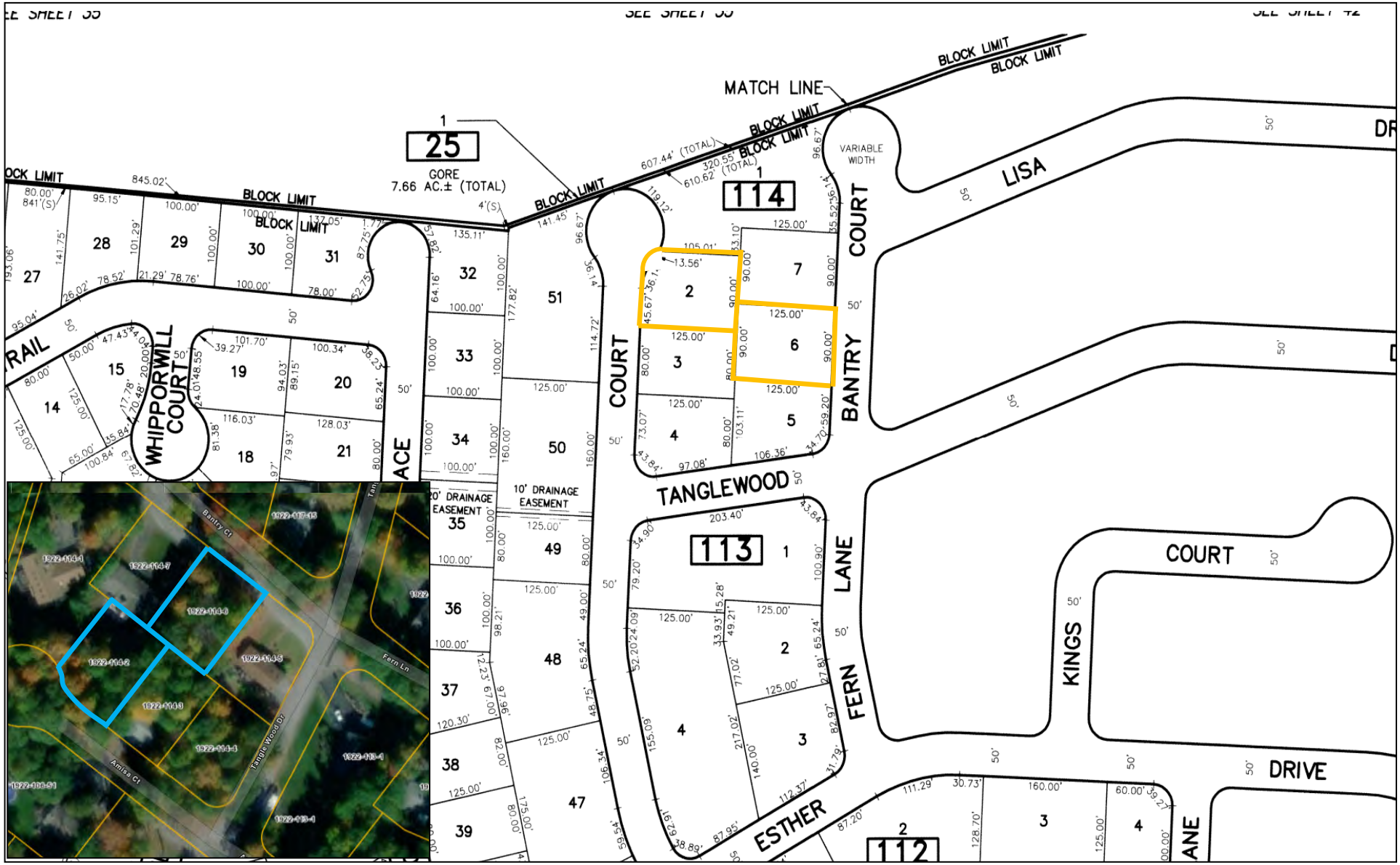

PACKAGE #23

BLOCK 116, LOT 2, 3 LISA DR, 0.22 +/- ACRES, PLC ZONE

PACKAGE #24

BLOCK 117 LOTS 3, 4, & 8, 6, 8 & 20 LISA DR, 0.73 +/- ACRES, PLC ZONE

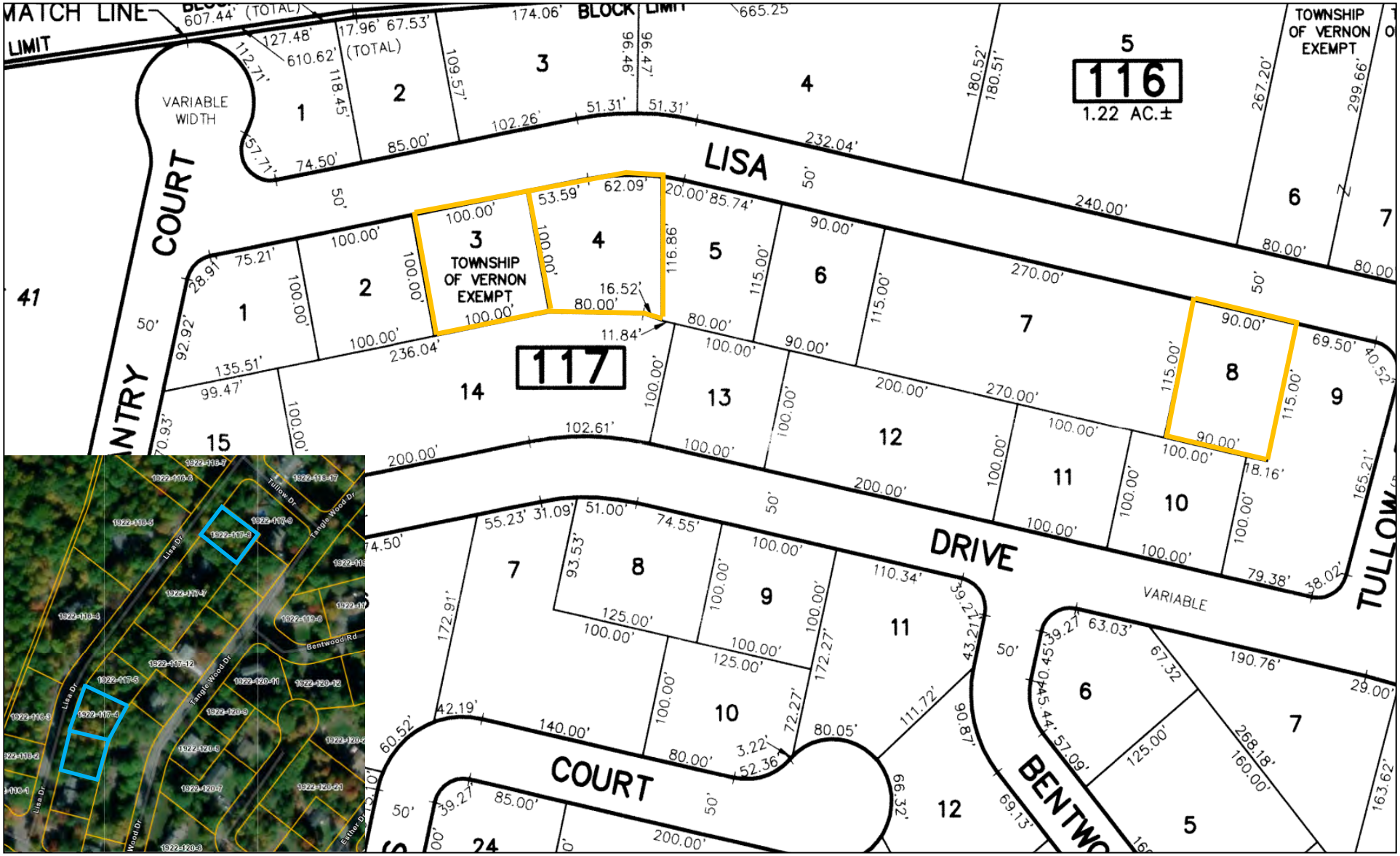

PACKAGE #25

BLOCK 118, LOT 4, 19 KAREN RD, 0.23 +/- ACRES, PLC ZONE
BLOCK 118, LOT 5, 17 KAREN RD, 0.23 +/- ACRES, PLC ZONE

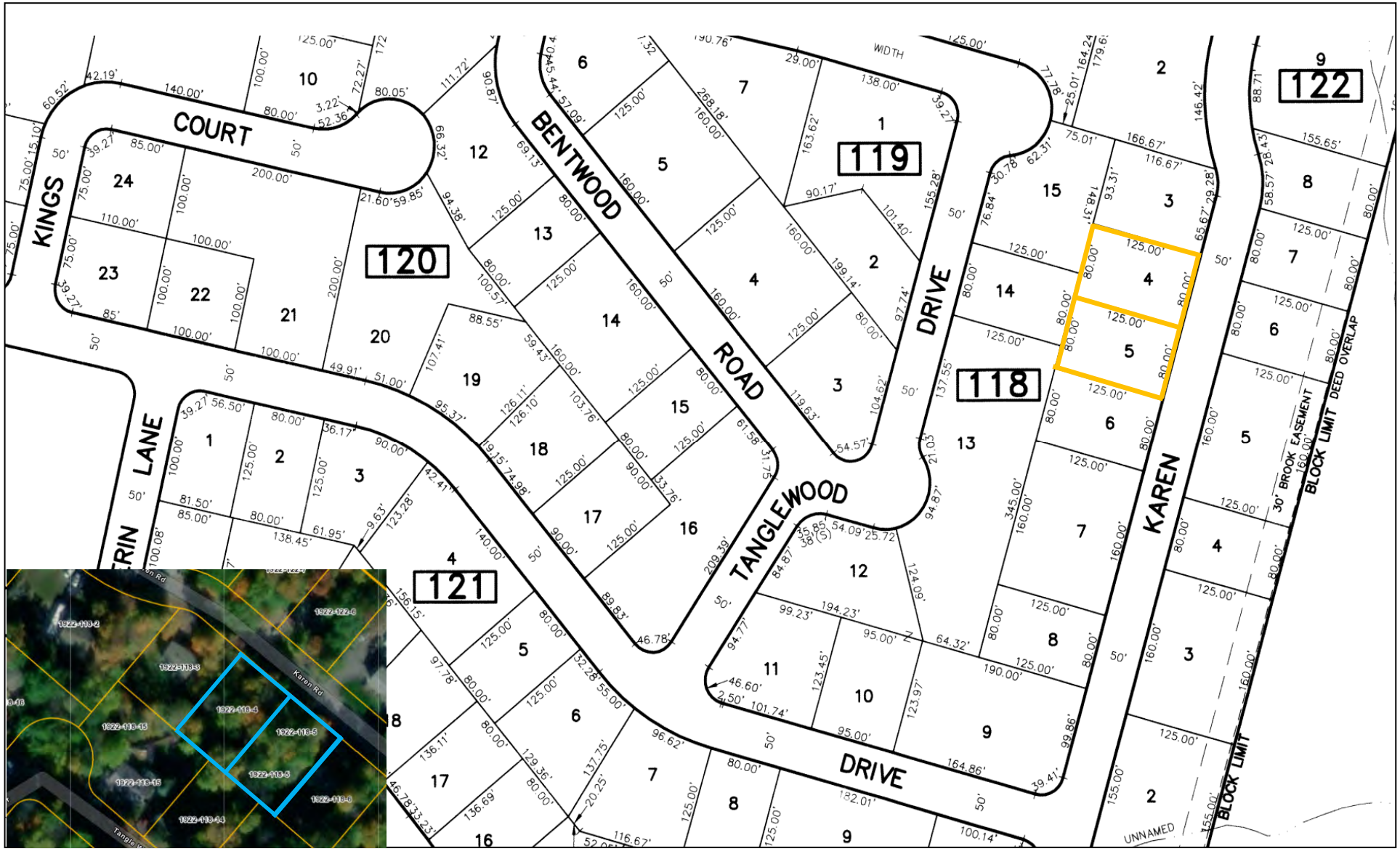

PACKAGE #26

BLOCK 120, LOT 1, 3 KINGS CT, 0.26 +/- ACRES, PLC ZONE

BLOCK 120, LOT 24, 4 KINGS CT, 0.25 +/- ACRES, PLC ZONE

PACKAGE #27

BLOCK 124, LOT 12, 47 CHESTNUT TREE DR, 0.25 +/- ACRES, PLC ZONE
BLOCK 124 LOT 17, 31 CHESTNUT TREE DR, 0.69 +/- ACRES, PLC ZONE

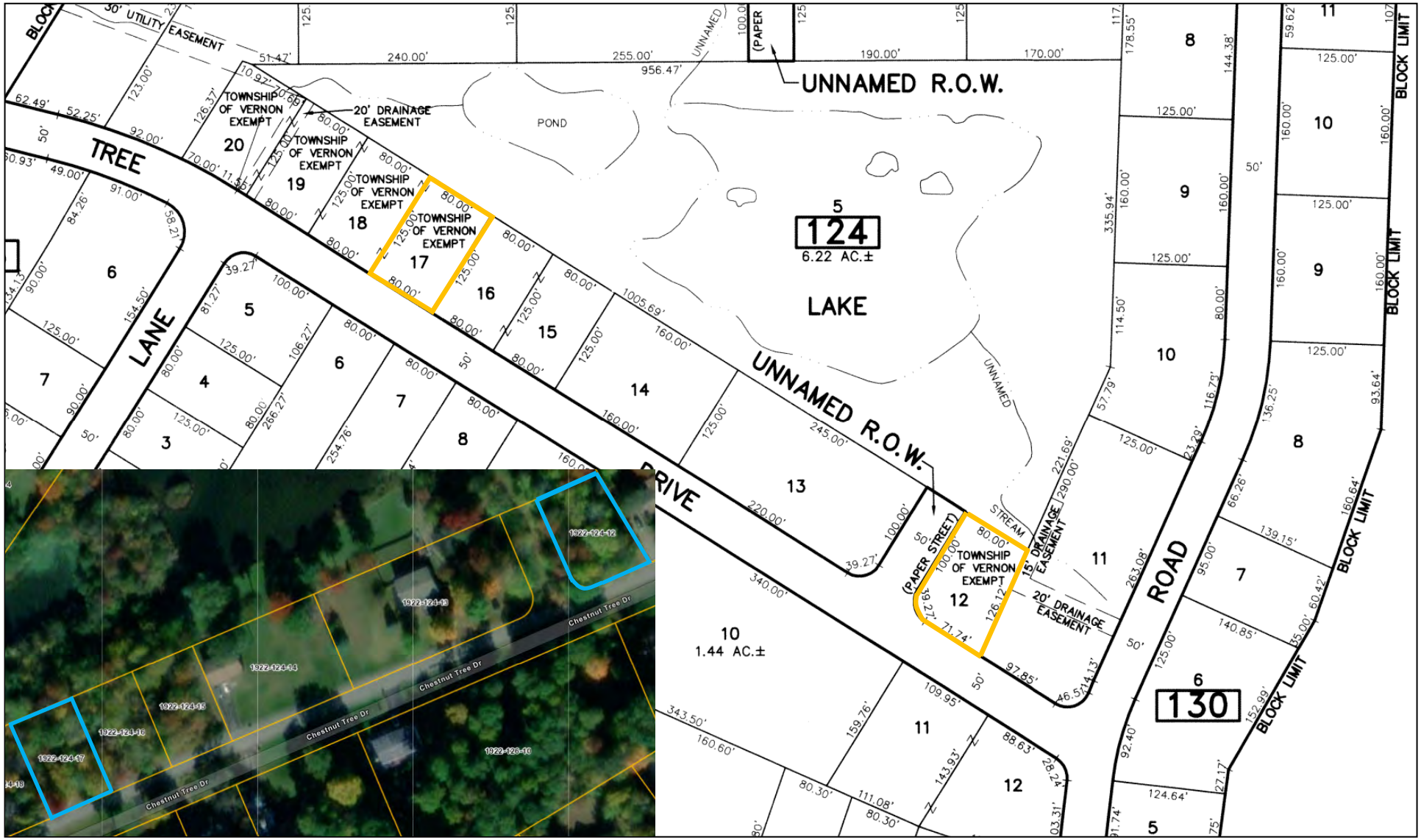

PACKAGE #28

BLOCK 128, LOT 1, 13 ELM TREE RD/22 LEE RD, 0.33 +/- ACRES, PLC ZONE

PACKAGE #29

BLOCK 128, LOT 2, 24 LEE RD, 0.26 +/- ACRES, PLC ZONE

BLOCK 128, LOTS 5 & 6, 8 & 10 HEMLOCK TRIANGLE, 0.55 +/- ACRES, PLC ZONE

BLOCK 128, LOTS 10 & 11, 23 LAWRENCE DR/4 JUNIPER & 21 LAWRENCE DR, 0.61 +/- ACRES, PLC ZONE

BLOCK 128, LOT 15, 17 ELM TREE RD, 0.55 +/- ACRES, PLC ZONE

PACKAGE #30

BLOCK 129, LOT 12, 35 LAWRENCE DR, 0.37 +/- ACRES, PLC ZONE

BLOCK 129, LOT 13, 33 LAWRENCE DR, 0.34 +/- ACRES, PLC ZONE

PACKAGE #31

BLOCK 131, LOTS 1 & 2, 32 & 34 CURVING HILL DR, 0.71 +/- ACRES, PLC ZONE

BLOCK 131, LOT 3, 4 HUBERT RD, 0.41 +/- ACRES, PLC ZONE

PACKAGE #32

BLOCK 134, LOT 1, 2 MARION DR, 0.47 +/- ACRES, PLC ZONE

BLOCK 134, LOT 4, 12 MARION DR, 0.84 +/- ACRES, PLC ZONE

PACKAGE #33

BLOCK 135, LOT 12, 86 HICKORY RD, 0.46 +/- ACRES, PLC ZONE
BLOCK 135, LOT 13, 90 HICKORY RD, 0.23 +/- ACRES, PLC ZONE

PACKAGE #34

BLOCK 136, LOT 2, 15 JUNIPER RD, 0.38 +/- ACRES, PLC ZONE

BLOCK 137, LOT 5, 44 HICKORY RD, 0.34 +/- ACRES, PLC ZONE

BLOCK 137, LOT 8, 5 POST HILL DR, 0.34 +/- ACRES, PLC ZONE

BLOCK 138, LOT 11, 1 COLD SPRING DR/7 JUNIPER RD, 0.29 +/- ACRES, PLC ZONE

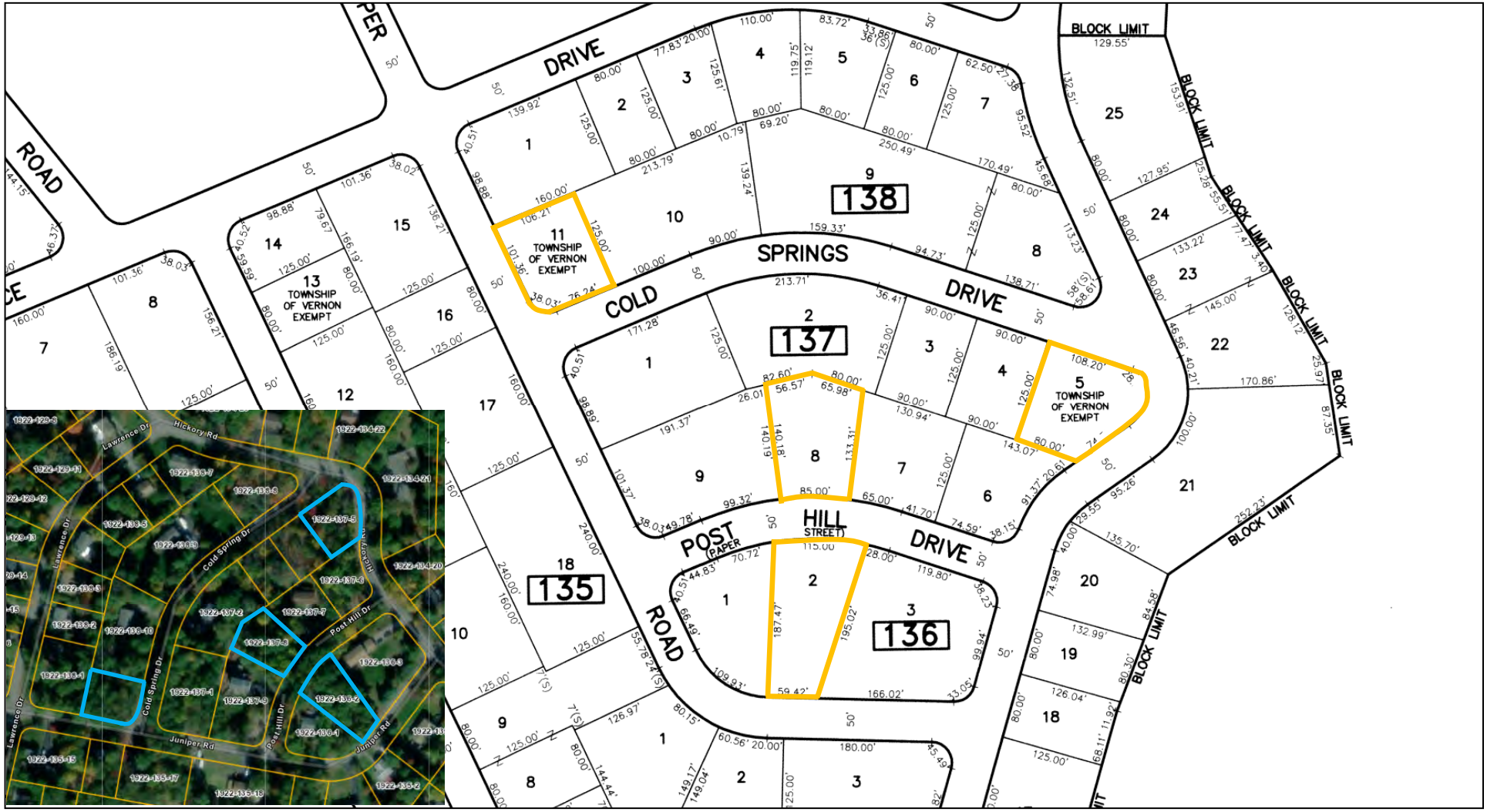

PACKAGE #35

BLOCK 153, LOT 30, GLENWOOD MTN, 0.68 +/- ACRES, R-2 ZONE

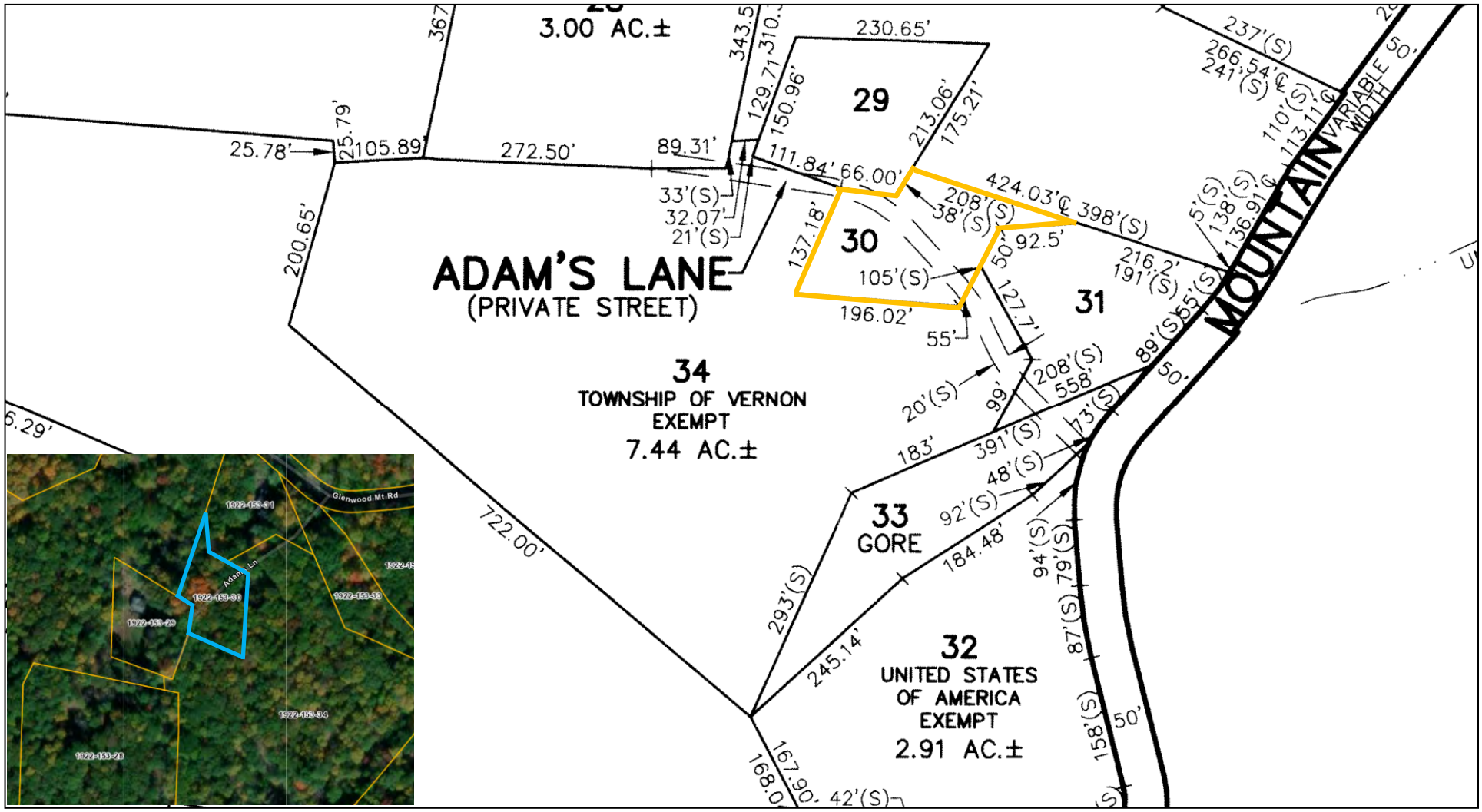

PACKAGE #36

BLOCK 154, LOT 1, 59 PANORAMA DR, 0.46 +/- ACRES, PLC ZONE
BLOCK 154 LOT 5, 2 LONGVIEW LN, 0.31 +/- ACRES, PLC ZONE

PACKAGE #37

BLOCK 155, LOT 5, 38 PANORAMA DR, 0.44 +/- ACRES, PLC ZONE

PACKAGE #38

BLOCK 156, LOTS 10, 11, & 15, 29, 27 & 21 WINDING HILL RD, 0.69 +/- ACRES, PLC ZONE
BLOCK 156, LOTS 16, 17, & 19, 19, 17 & 13, WINDING HILL RD, 1.06 +/- ACRES, PLC ZONE
BLOCK 156, LOT 37, 16 SUMMIT CIR, 0.58 +/- ACRES, PLC ZONE

PACKAGE #39

BLOCK 157, LOT 6, 50 WINDING HILL DR, 0.22 +/- ACRES, PLC ZONE

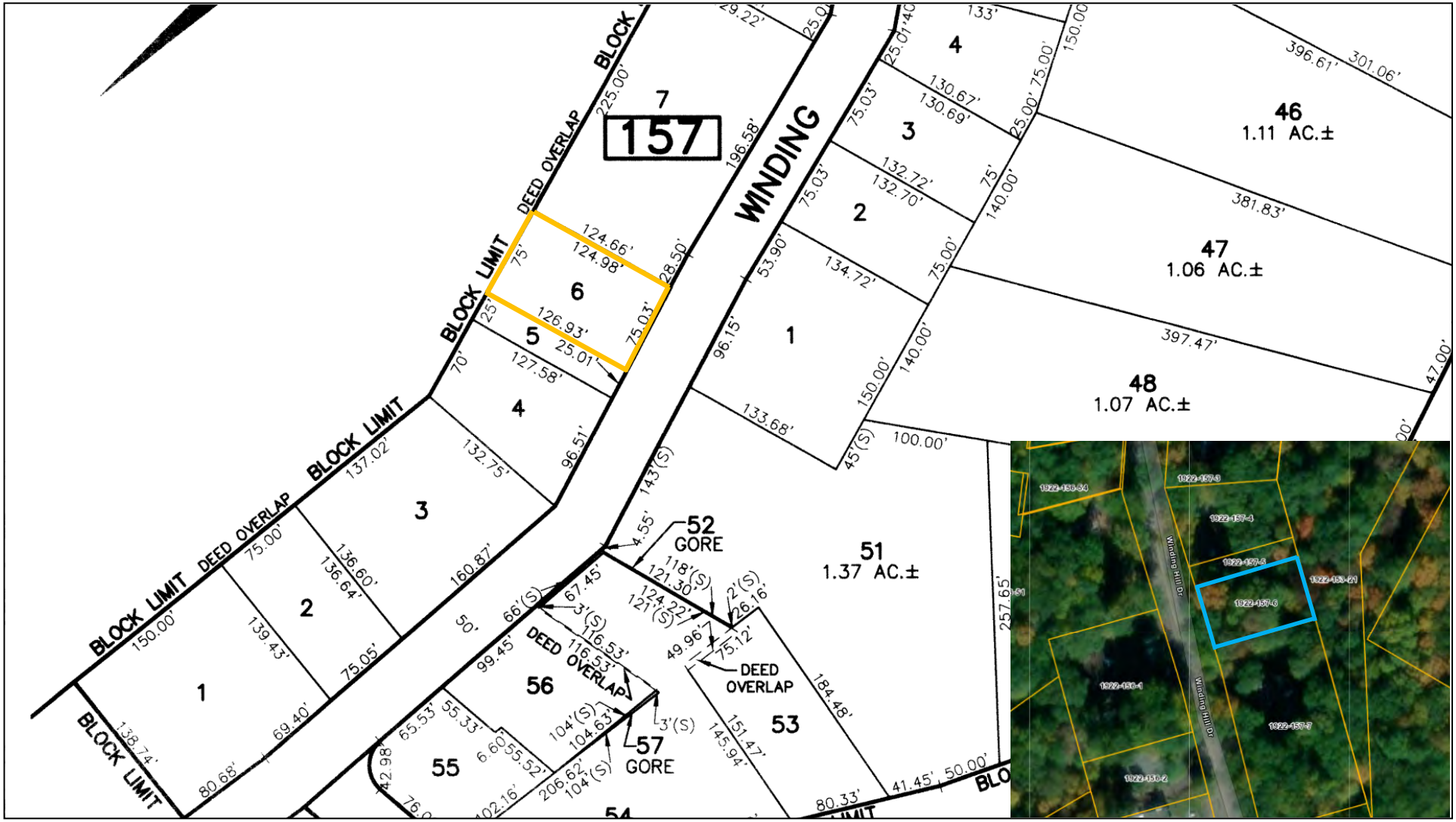

PACKAGE #40-A

BLOCK 160, LOT 14, 14 UPPER NOTCH RD, 0.46 +/- ACRES, PLC ZONE

PACKAGE #40-B

BLOCK 160, LOT 1, 61 PANORAMA DR, 0.50 +/- ACRES, PLC ZONE

BLOCK 161, LOTS 12 & 13, 70 & 72 PANORAMA DR, 0.98 +/- ACRES, PLC ZONE

...CONTINUED ON NEXT PAGE

PACKAGE #40-B (CONTINUED)

BLOCK 160, LOTS 74, 75, 77 & 78, 5, 7, 13, & 15 FOULTON TER, 1.84 +/- ACRES, PLC ZONE
BLOCK 160, LOTS 108, 139 &140, 68, 53 & 55 LAKESIDE DR NW, 1.52 +/- ACRES, PLC ZONE

TAX MAP

PACKAGE #41

BLOCK 161, LOT 30, 23 SUMMIT CIR, 0.43 +/- ACRES, PLC ZONE
BLOCK 161, LOT 43, 35 APPLESEED RD, 0.71 +/- ACRES, PLC ZONE
BLOCK 161, LOT 62, 5 RIDGE RD NW, 0.41 +/- ACRES, PLC ZONE

PACKAGE #42

BLOCK 162, LOT 13, 18 LAKEVIEW DR, 0.16 +/- ACRES, PLC ZONE

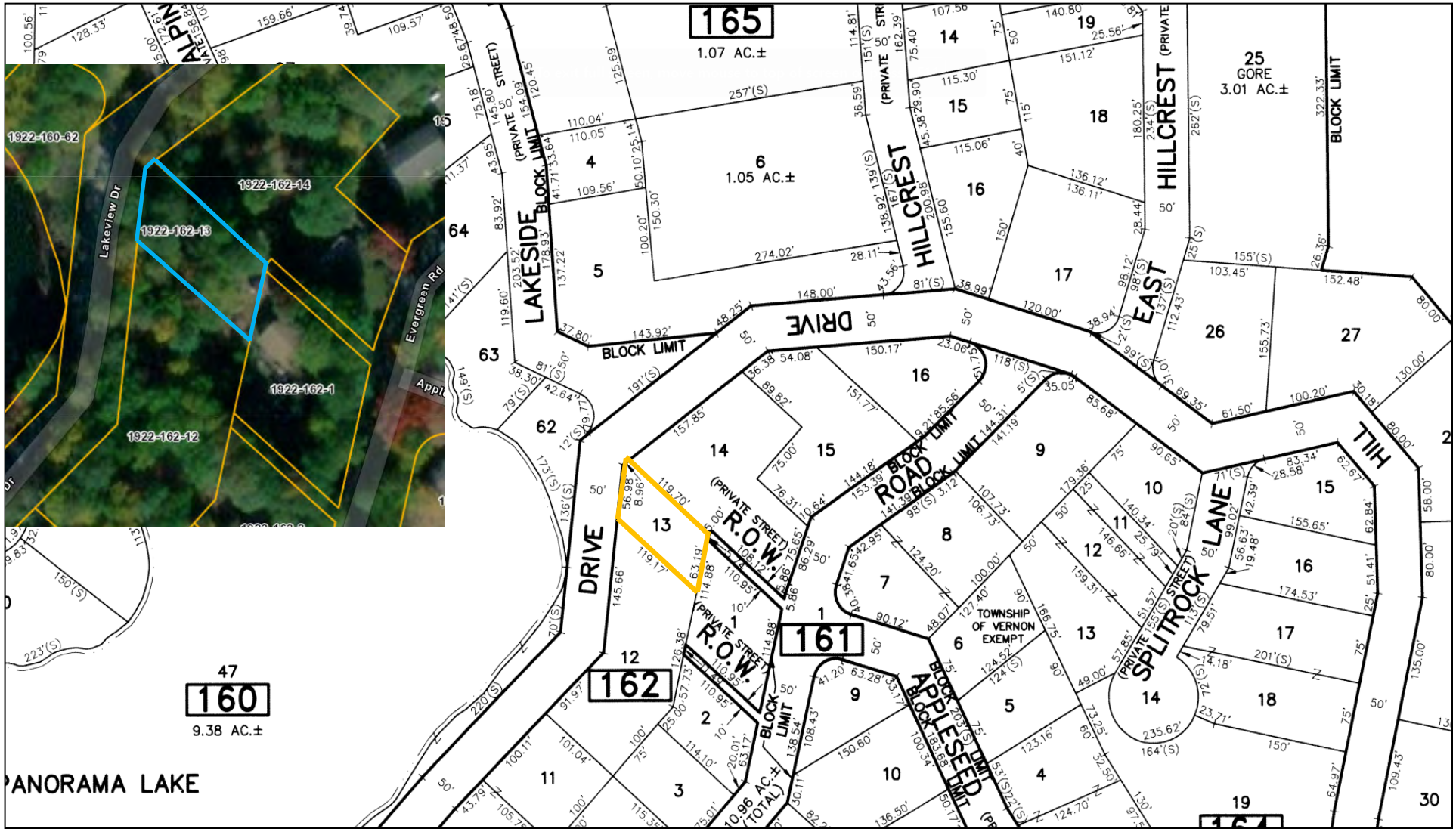

PACKAGE #43

BLOCK 163, LOTS 1, 2, & 3, 9, 7 & 5, WOODLAND WAY, 0.72 +/- ACRES, PLC ZONE

BLOCK 163, LOT 7, 24 EVERGREEN RD, 0.23 +/- ACRES, PLC ZONE

BLOCK 163, LOT 13, 55 APPLESEED RD, 0.22 +/- ACRES, PLC ZONE

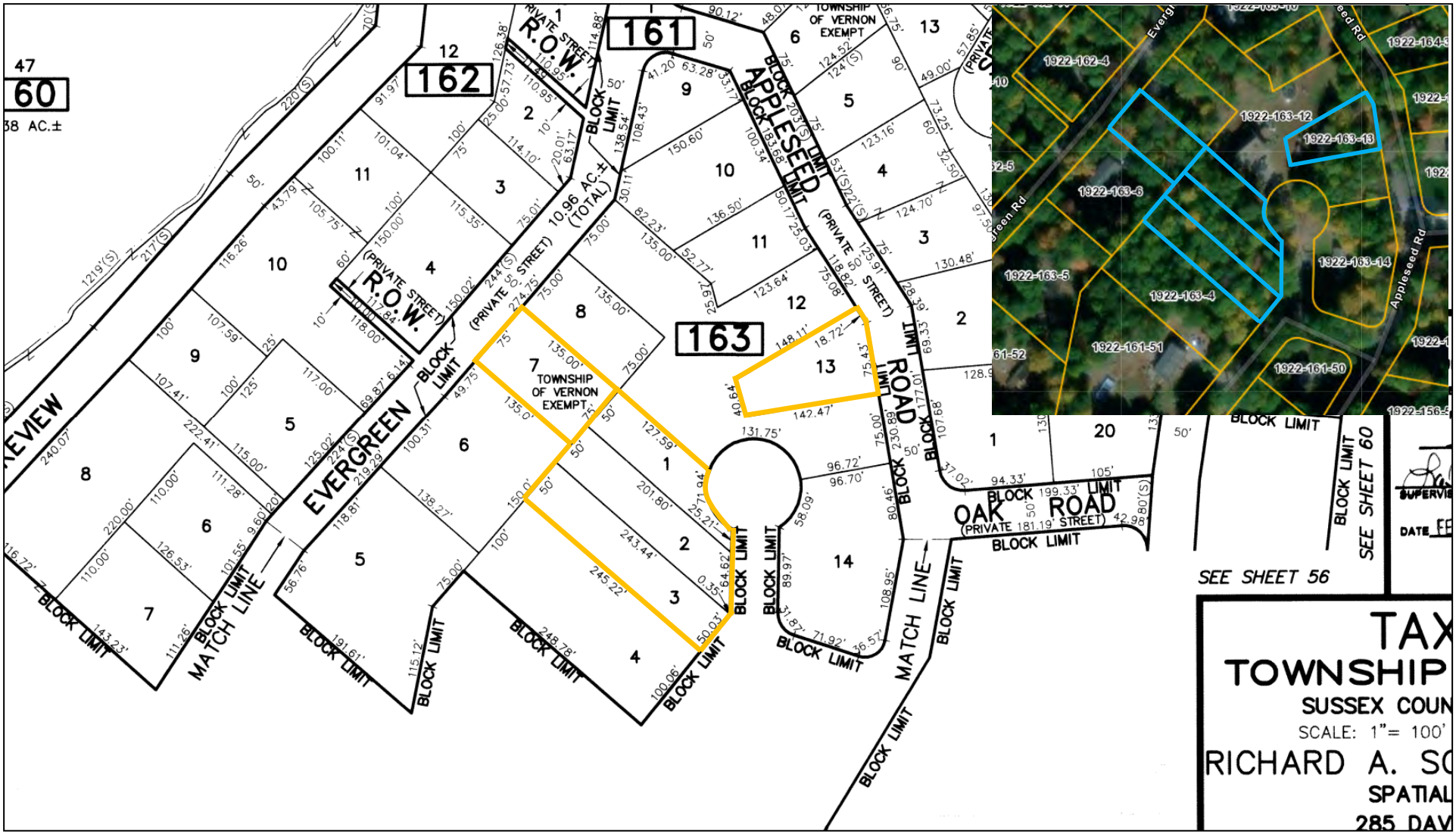

PACKAGE #44-A

BLOCK 164, LOT 6, 72 APPLESEED RD, 0.23 +/- ACRES, PLC ZONE

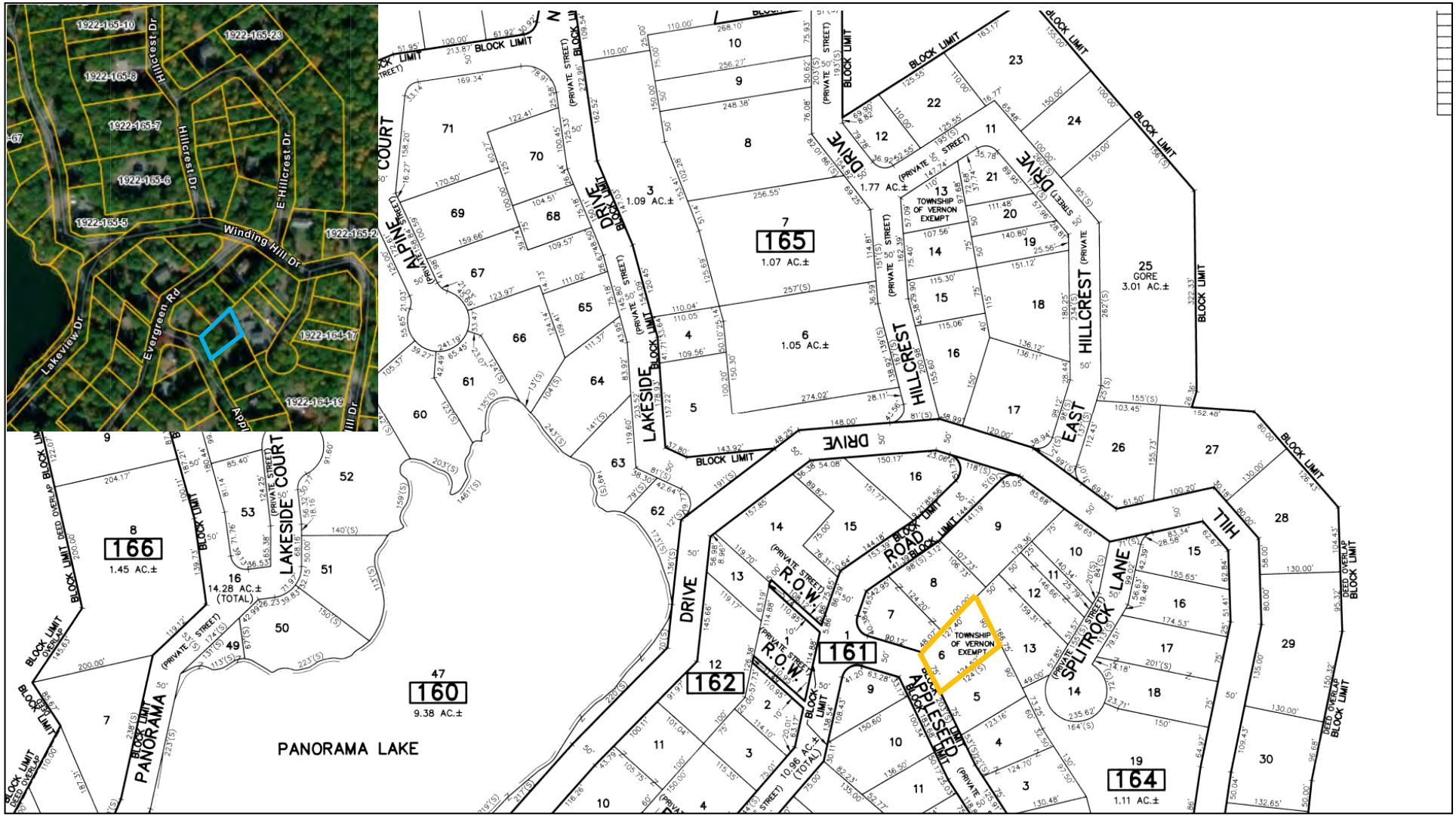

PACKAGE #44-B

BLOCK 164, LOTS 15 &16, 1 & 3 SPLITROCK LN, 0.54 +/- ACRES, PLC ZONE

BLOCK 165, LOT 12, 16 E HILLCREST DR/20 HILLCREST DR, 0.19 +/- ACRES, PLC ZONE

BLOCK 165, LOTS 13 & 14, 11 E HILLCREST DR & 6 HILLCREST DR, 0.38 +/- ACRES, PLC ZONE

PACKAGE #45

BLOCK 165, LOT 19, 7 E HILLCREST DR, 0.17 +/- ACRES, PLC ZONE
BLOCK 165, LOT 20, 8 HILLCREST DR, 0.14 +/- ACRES, PLC ZONE
BLOCK 165, LOT 21, 9 E HILLCREST DR, 0.17+/- ACRES, PLC ZONE

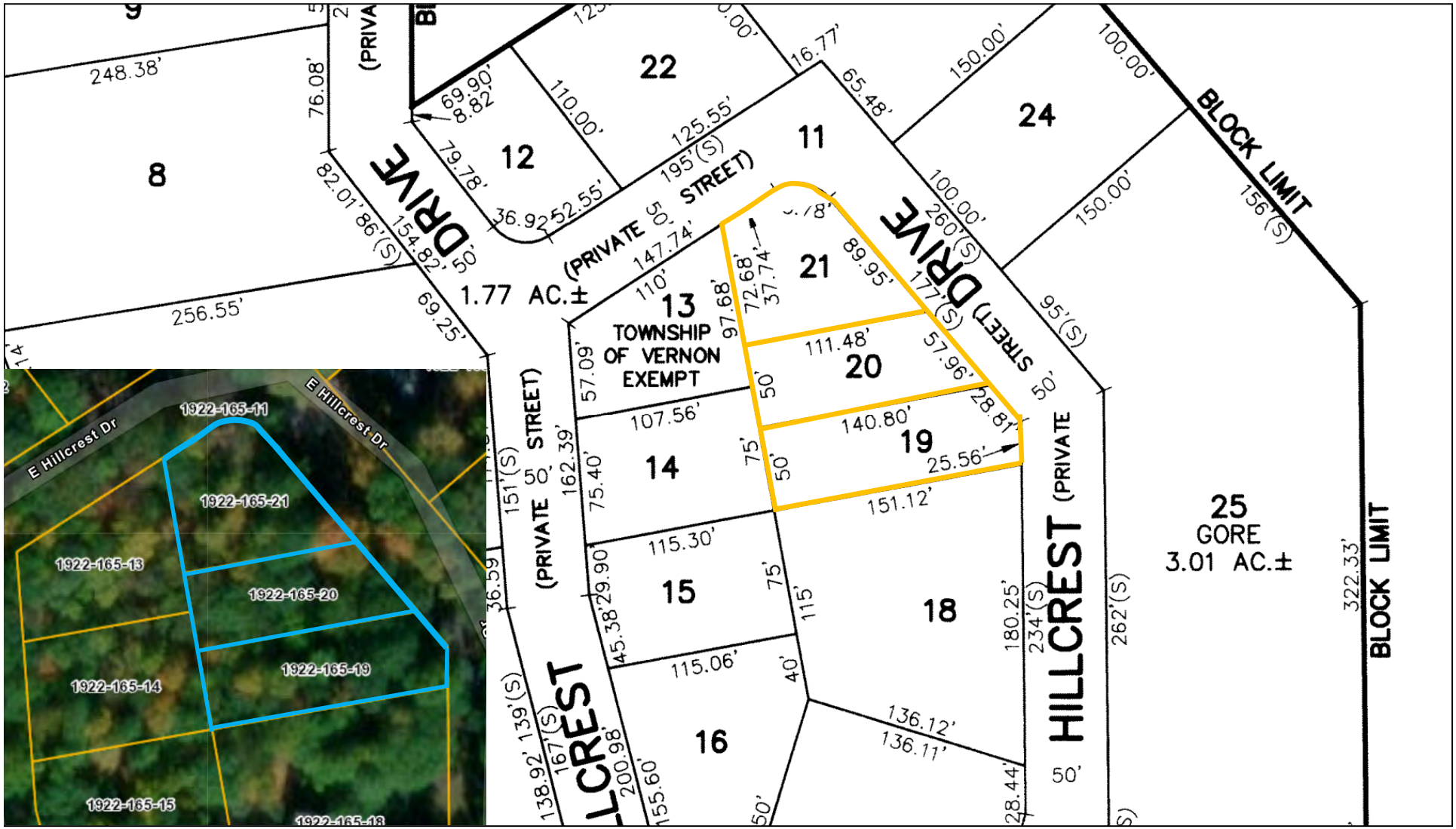

PACKAGE #46

BLOCK 166, LOT 14, 113 PANORAMA DR, 0.46 +/- ACRES, PLC ZONE

BLOCK 166, LOT 15, 115 PANORAMA DR, 0.47 +/- ACRES, PLC ZONE

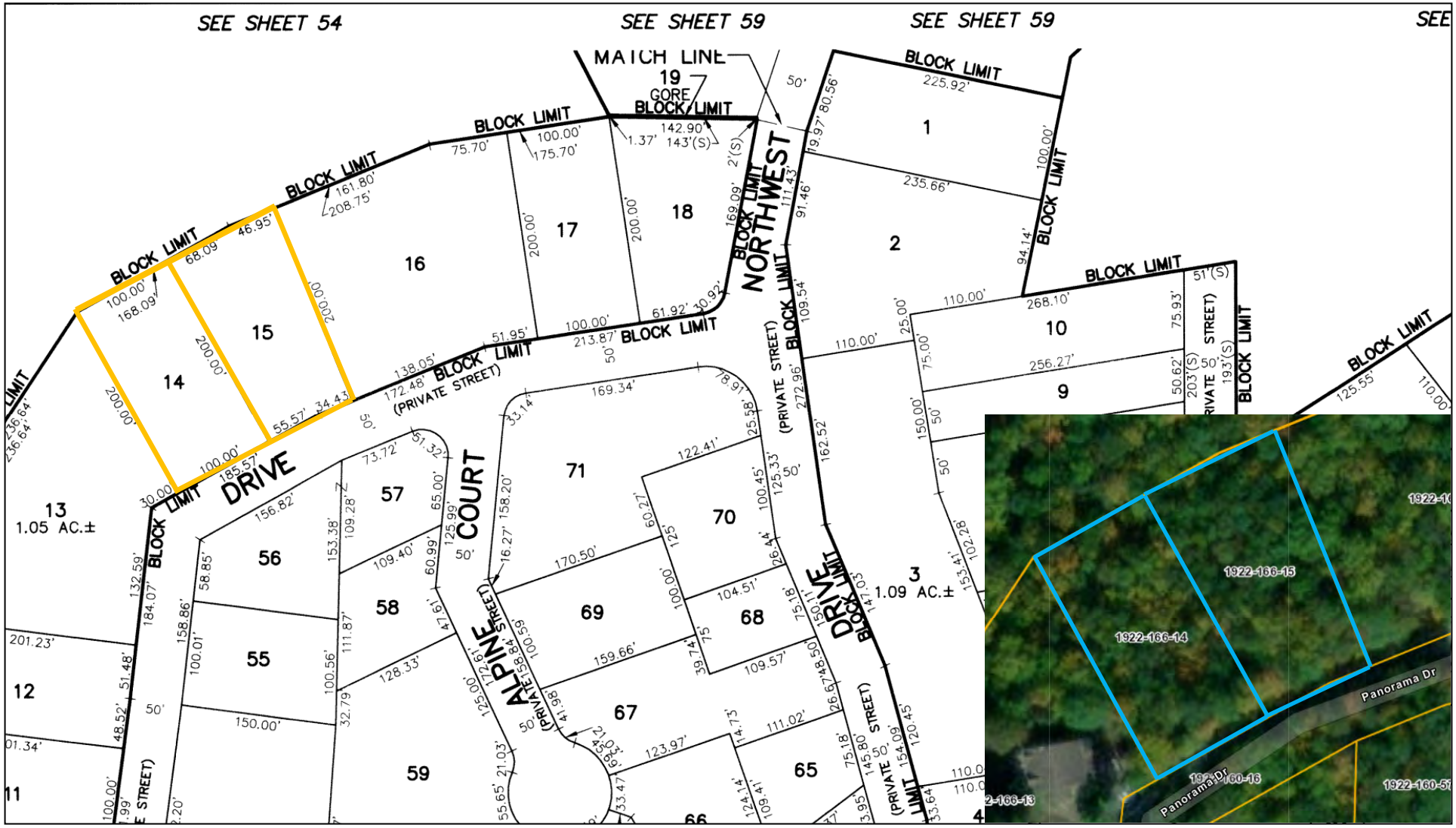

PACKAGE #47

BLOCK 170, LOT 10, 7 LOUNSBERRY HOLLOW RD, 1.19 +/- ACRES, R-2 ZONE

PACKAGE #48

BLOCK 180, LOTS 4 & 5, 15 & 17 WALNUT HILL DR, 0.97 +/- ACRES, PLC ZONE

BLOCK 180, LOTS 6 & 7, 13 & 11 WALNUT HILL DR, 0.59 +/- ACRES, PLC ZONE

PACKAGE #49

BLOCK 186, LOT 15, 3 ZINNIA DR, 0.23 +/- ACRES, PLC ZONE

BLOCK 187, LOTS 2 & 5, 2 & 8 ZINNIA DR, 0.46 +/- ACRES, PLC ZONE

BLOCK 187, LOTS 1, 3 & 4, 1, 3 & 5 VALLEY DR N, 1.16 +/- ACRES, PLC ZONE

BLOCK 187, LOT 18, 7 VALLEY DR N, 0.22 +/- ACRES, PLC ZONE

PACKAGE #50

BLOCK 202, LOT 60, 5 VALLEY DR, 0.25 +/- ACRES, PLC ZONE

BLOCK 202, LOTS 66 & 67, 839 & 837 RT 517, 0.48 +/- ACRES, PLC ZONE

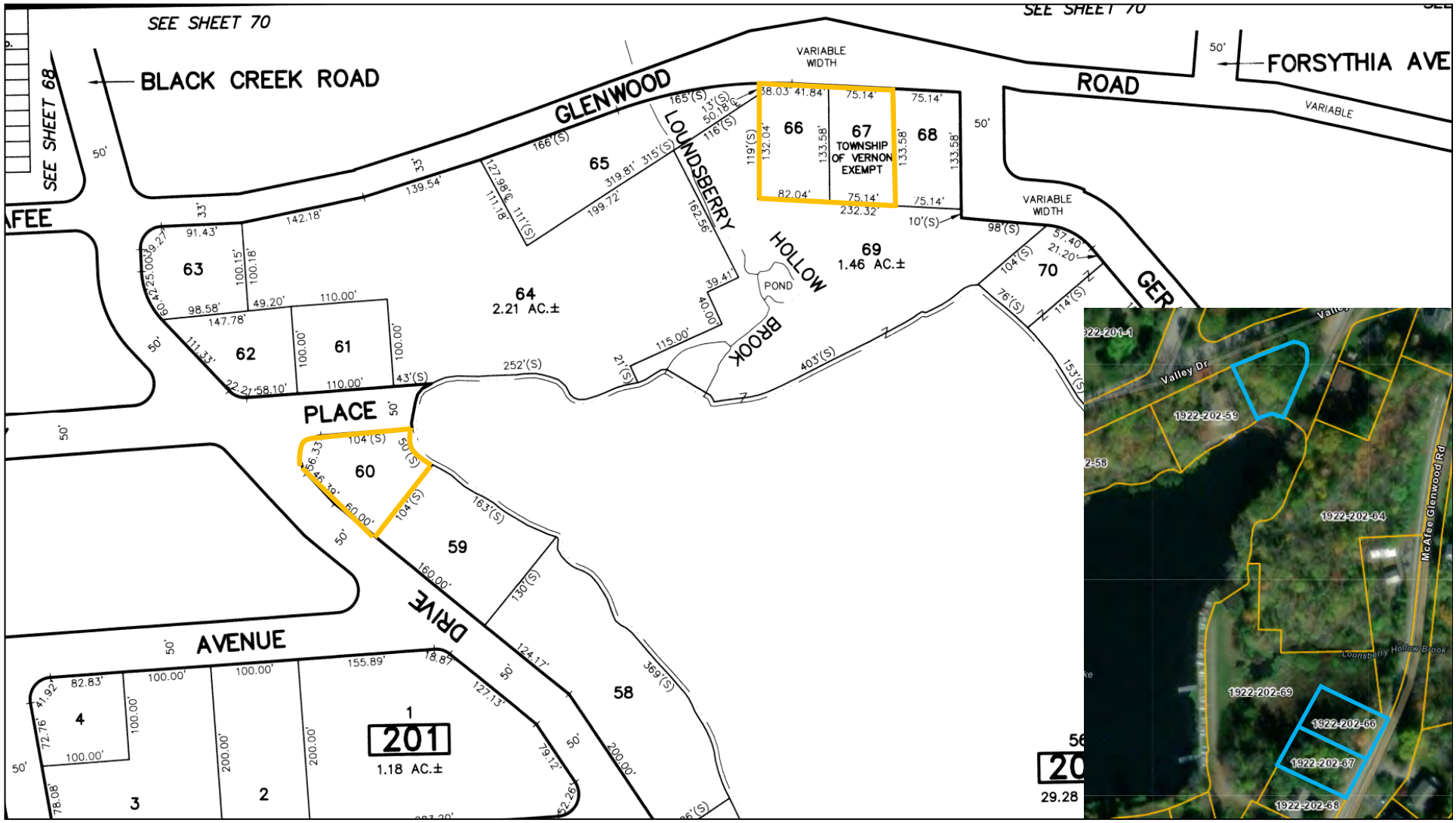

PACKAGE #51

BLOCK 205, LOT 7, 3 VALLEY DR W/1 MARIGOLD RD, 0.20 +/- ACRES, PLC ZONE

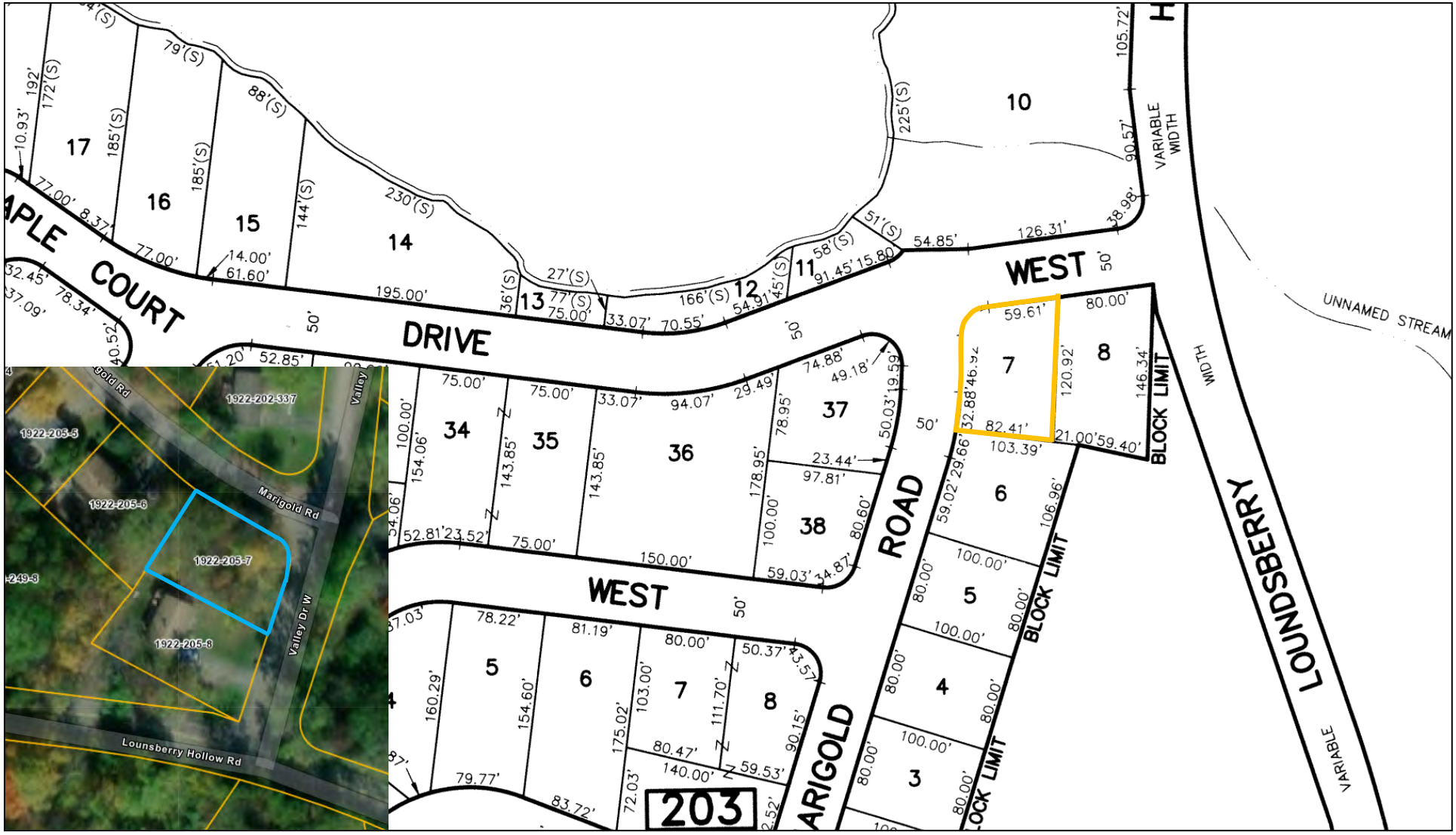

PACKAGE #52

BLOCK 206, LOT 1, 29 ASTER ST, 0.24 +/- ACRES, PLC ZONE
BLOCK 208, LOT 6, 8 GARDENIA RD, 0.23 +/- ACRES, PLC ZONE
BLOCK 209, LOT 7, 16 CARNATION ST, 0.17 +/- ACRES, PLC ZONE

PACKAGE #53

BLOCK 233, LOT 1, WALLKILL RD, 26.21 +/- ACRES, R-2 ZONE

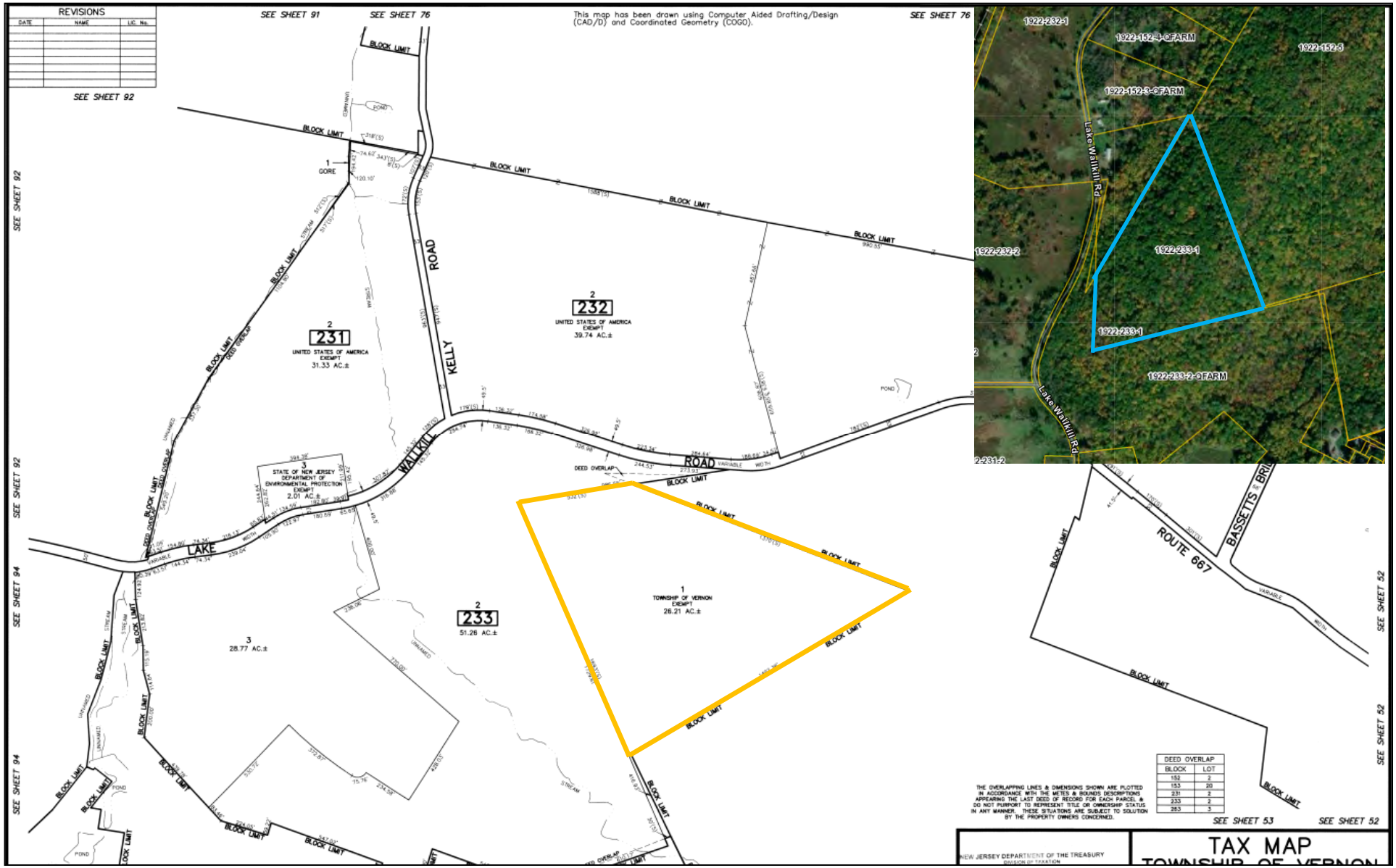

PACKAGE #54

BLOCK 234, LOT 135, 24 MOUNTAINSIDE DR, 0.18 +/- ACRES, PLC ZONE

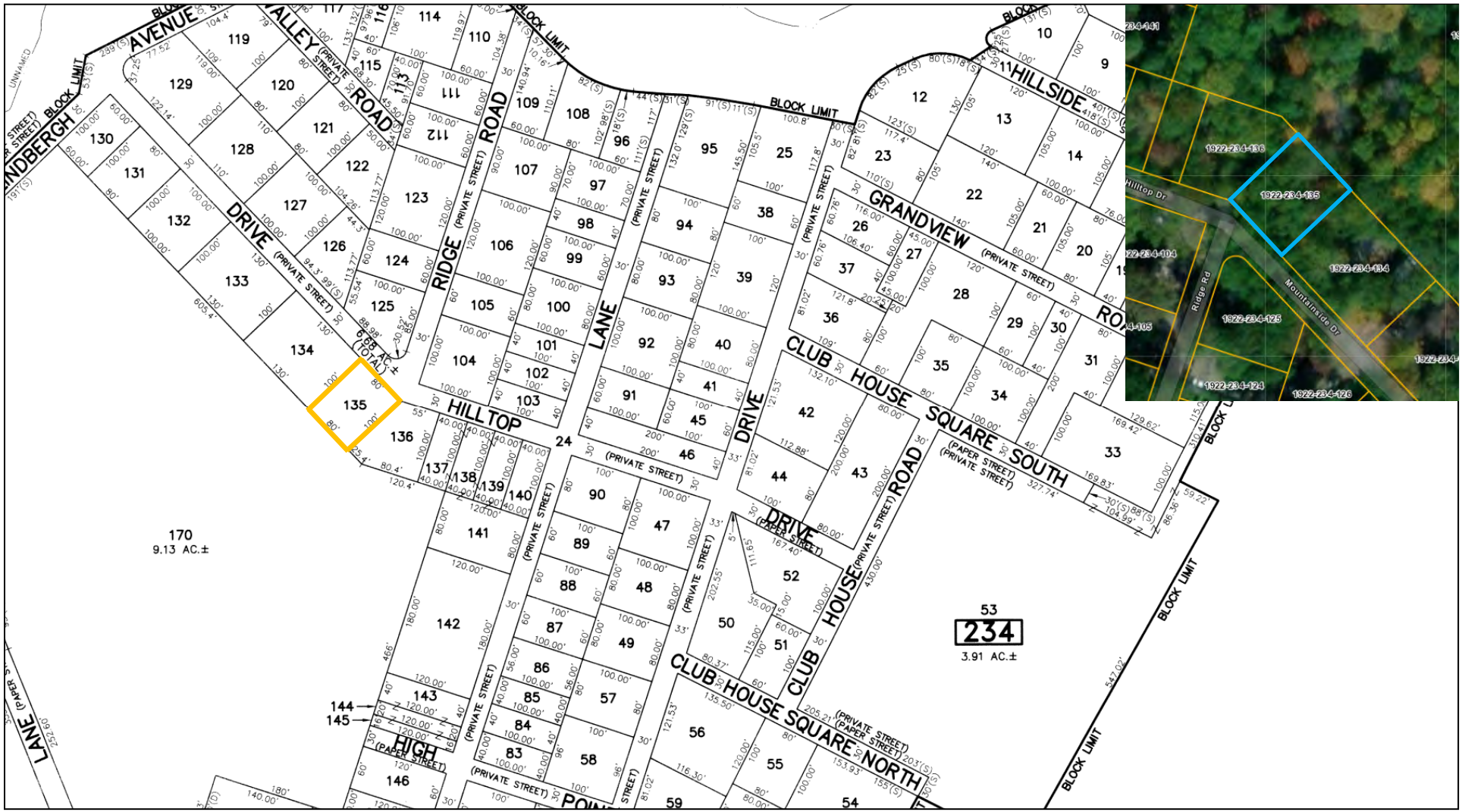

PACKAGE #55

BLOCK 237, LOT 3, 7 WINDING HILL DR, 1.01 +/- ACRES, R-2 ZONE
BLOCK 237, LOT 4, 5 WINDING HILL DR, 0.92 +/- ACRES, R-2 ZONE

PACKAGE #56

BLOCK 262, LOT 15, INLAND WALLKILL RD, 9.11 +/- ACRES, C ZONE

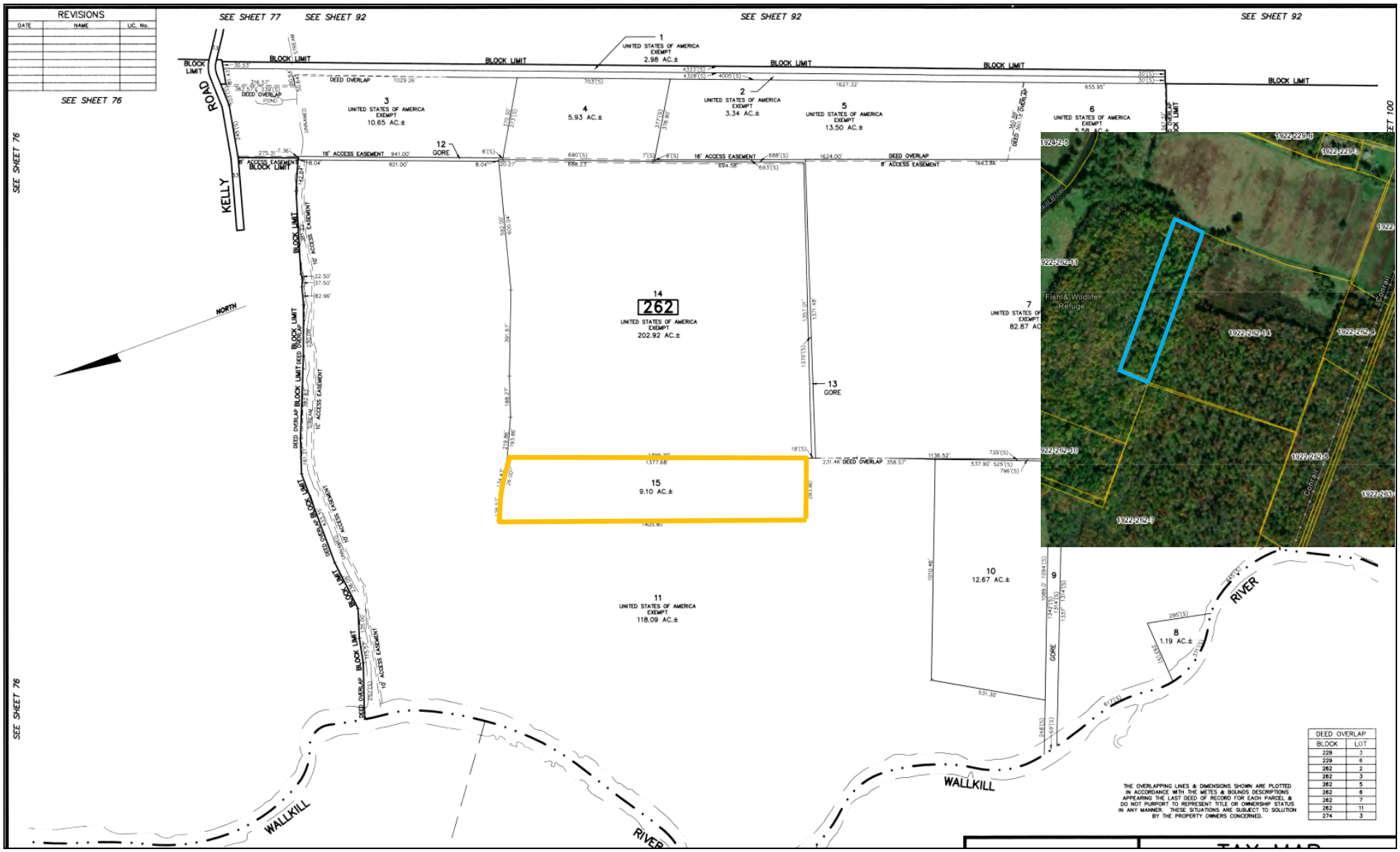

PACKAGE #57

BLOCK 263, LOT 2, INLAND WALLKILL RD, 26.04 +/- ACRES, C ZONE

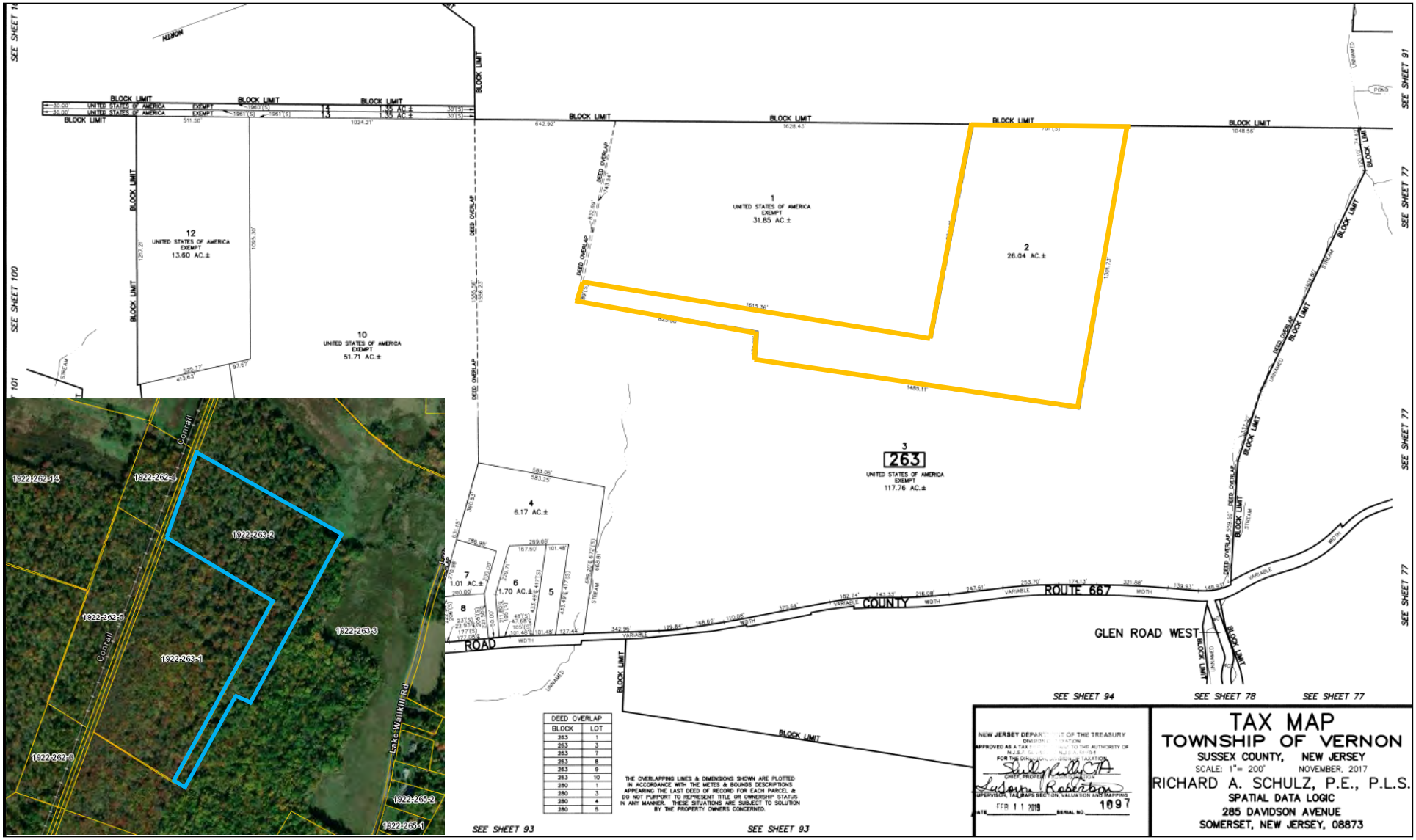

PACKAGE #58

BLOCK 267, LOT 21, 6 BROOK LN, 0.23 +/- ACRES, PLC ZONE

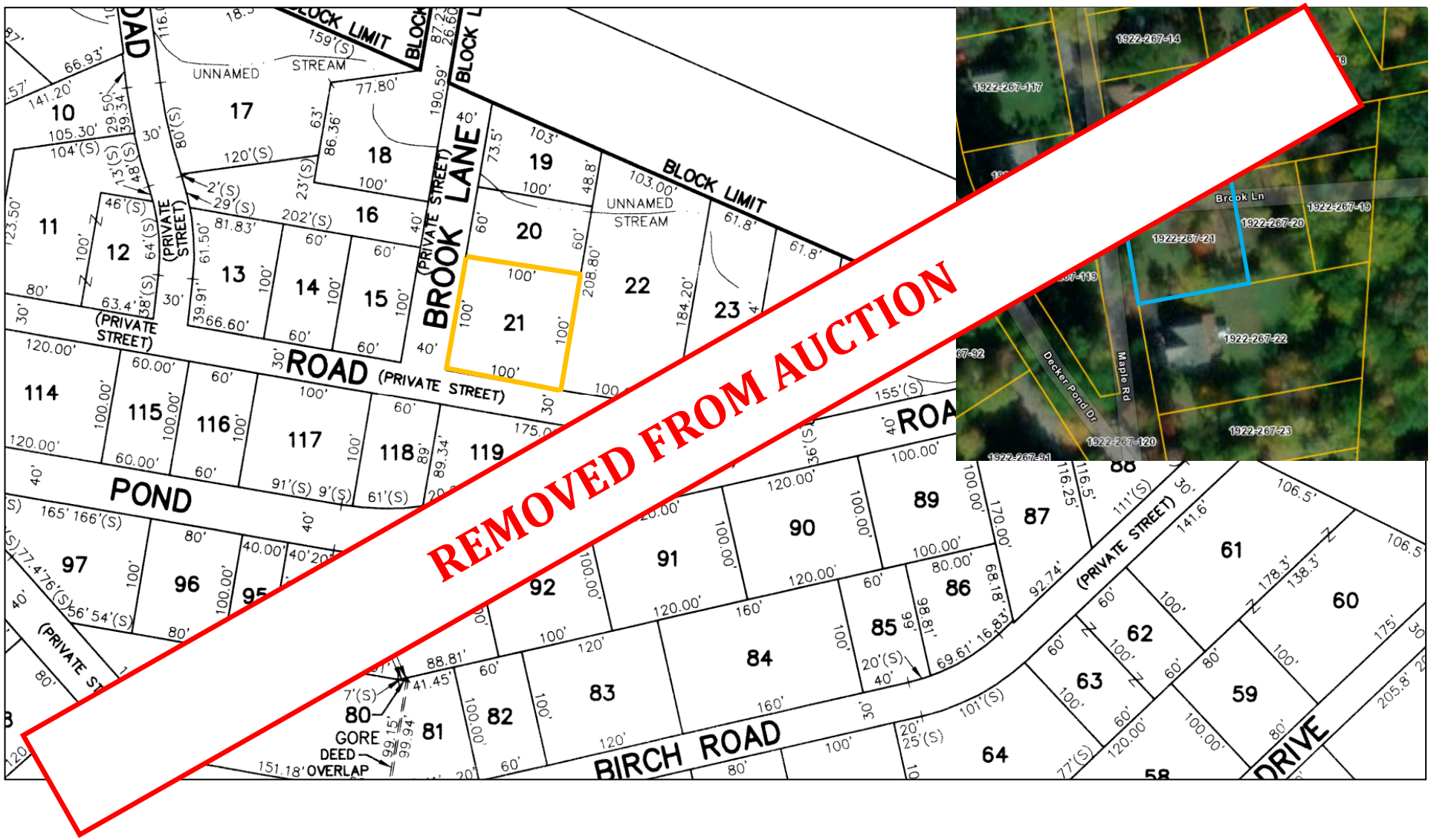

PACKAGE #59

BLOCK 273, LOTS 92 & 95, 22 & 16 GLEN DR, 1.10 +/- ACRES, PLC ZONE

BLOCK 273, LOTS 99 & 100, 8 & 6 GLEN DR, 1.05 +/- ACRES, PLC ZONE

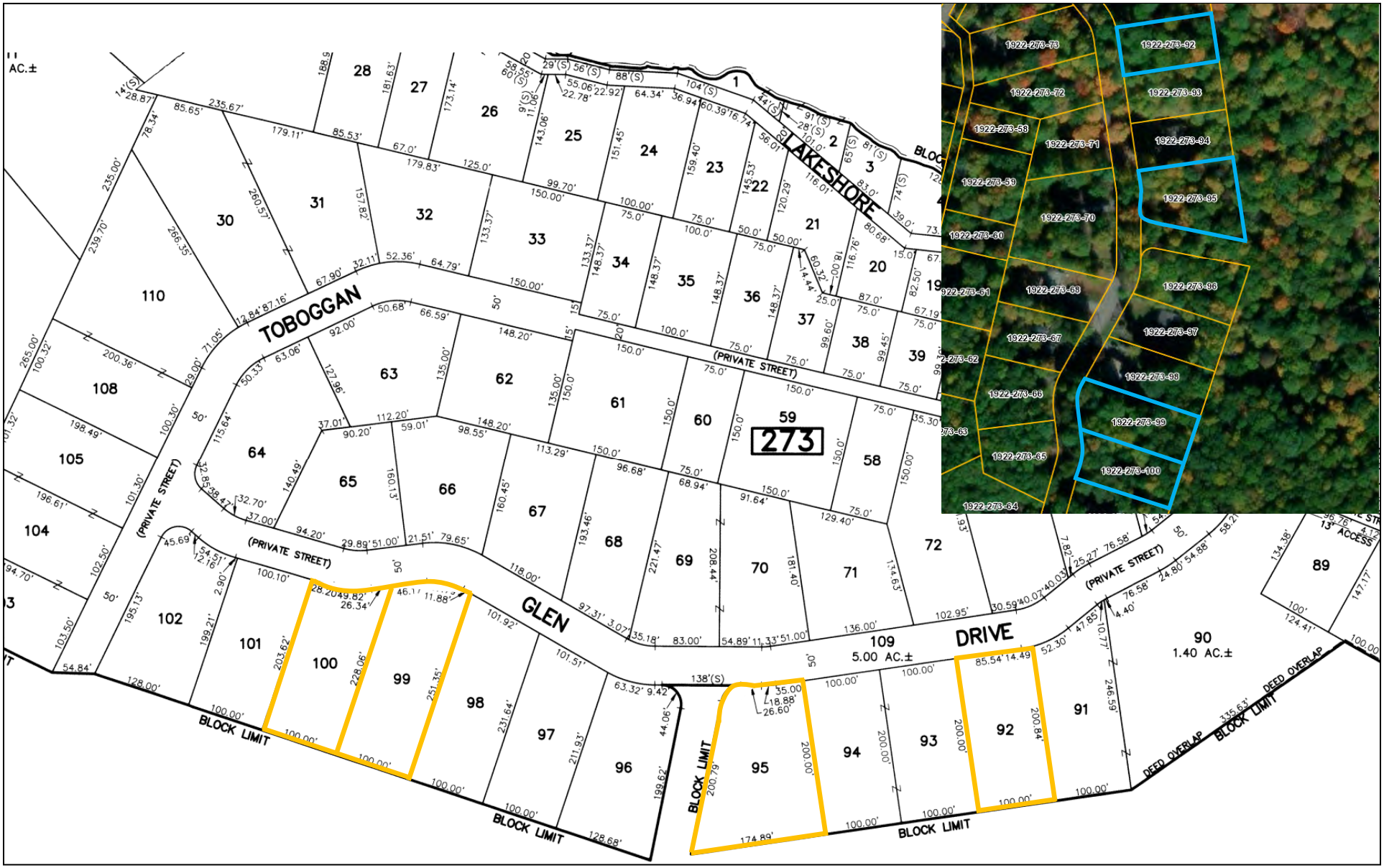

PACKAGE #60

BLOCK 321, LOT 5, 15 WOODLAND TRL, 17.98 +/- ACRES, P ZONE

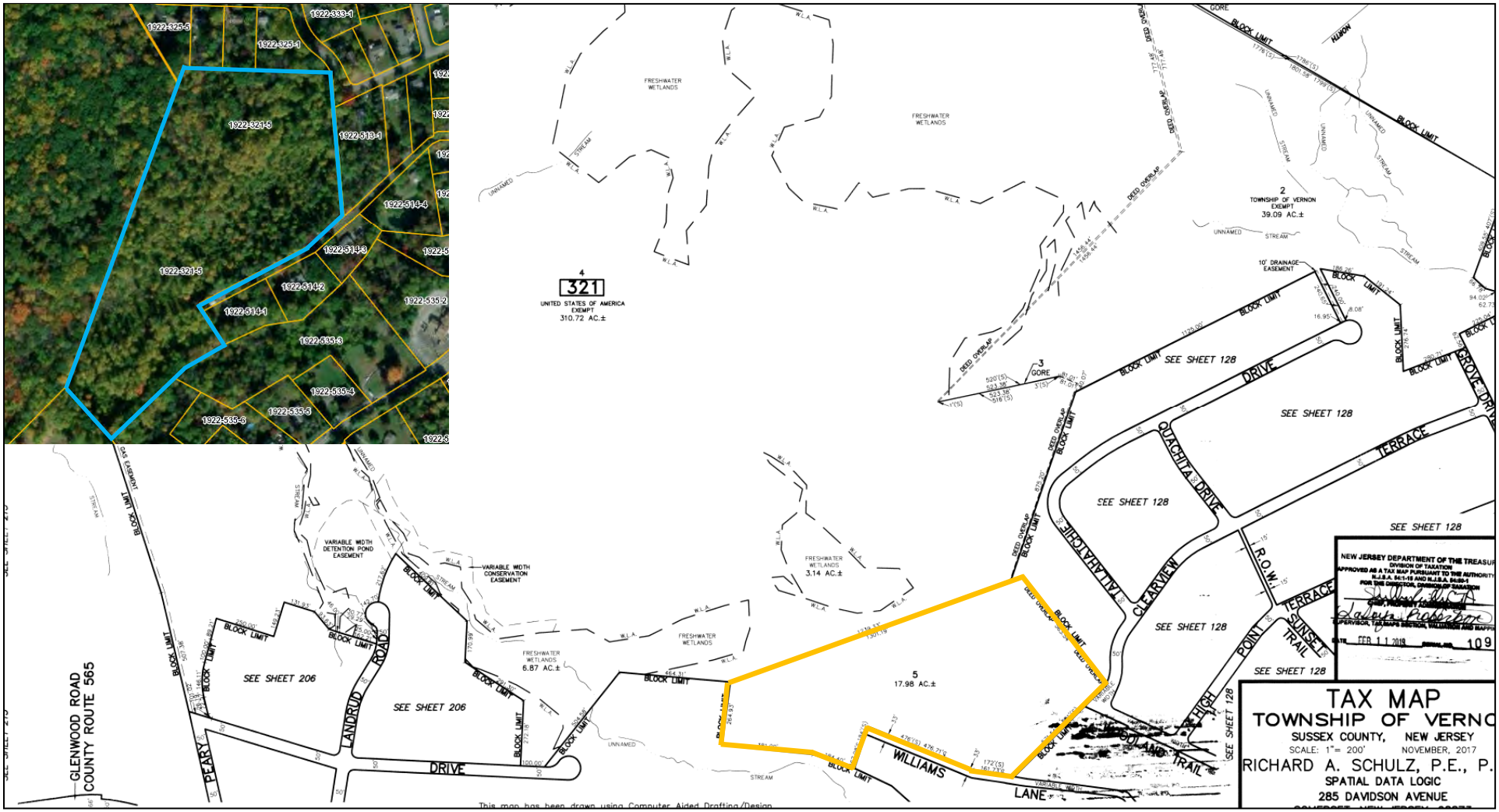

PACKAGE #61

BLOCK 324, LOT 9, 4 GROVE DR, 1.52 +/- ACRES, R-3 ZONE

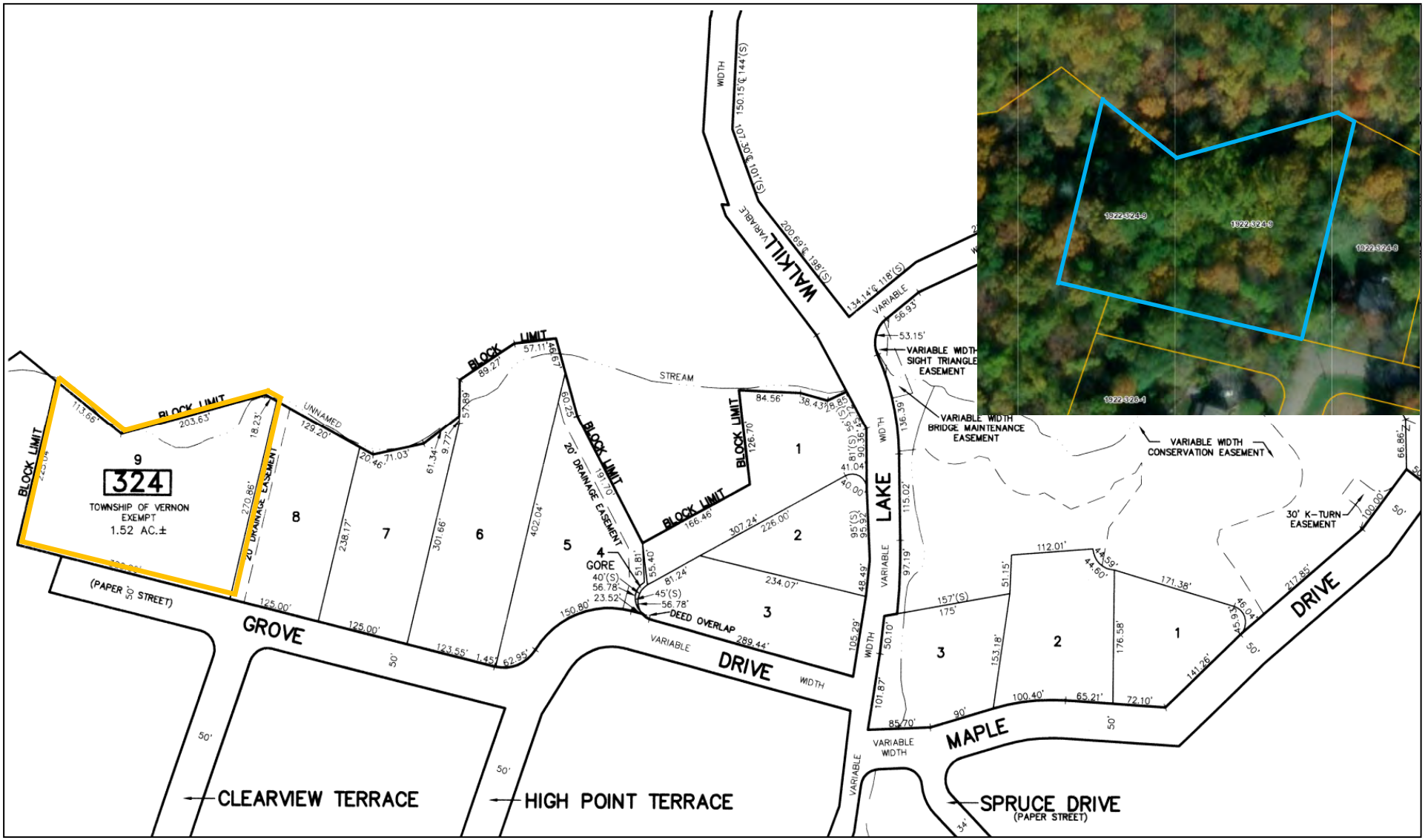

PACKAGE #62

BLOCK 350, LOT 4, 74 EDSALL DR, 4.25 +/- ACRES, R-2 ZONE

PACKAGE #63

BLOCK 355, LOT 11, 26 DREW RD, 2.18 +/- ACRES, R-2 ZONE

PACKAGE #64

BLOCK 359, LOT 8, 39 DREW RD, 2.44 +/- ACRES, R-2 ZONE

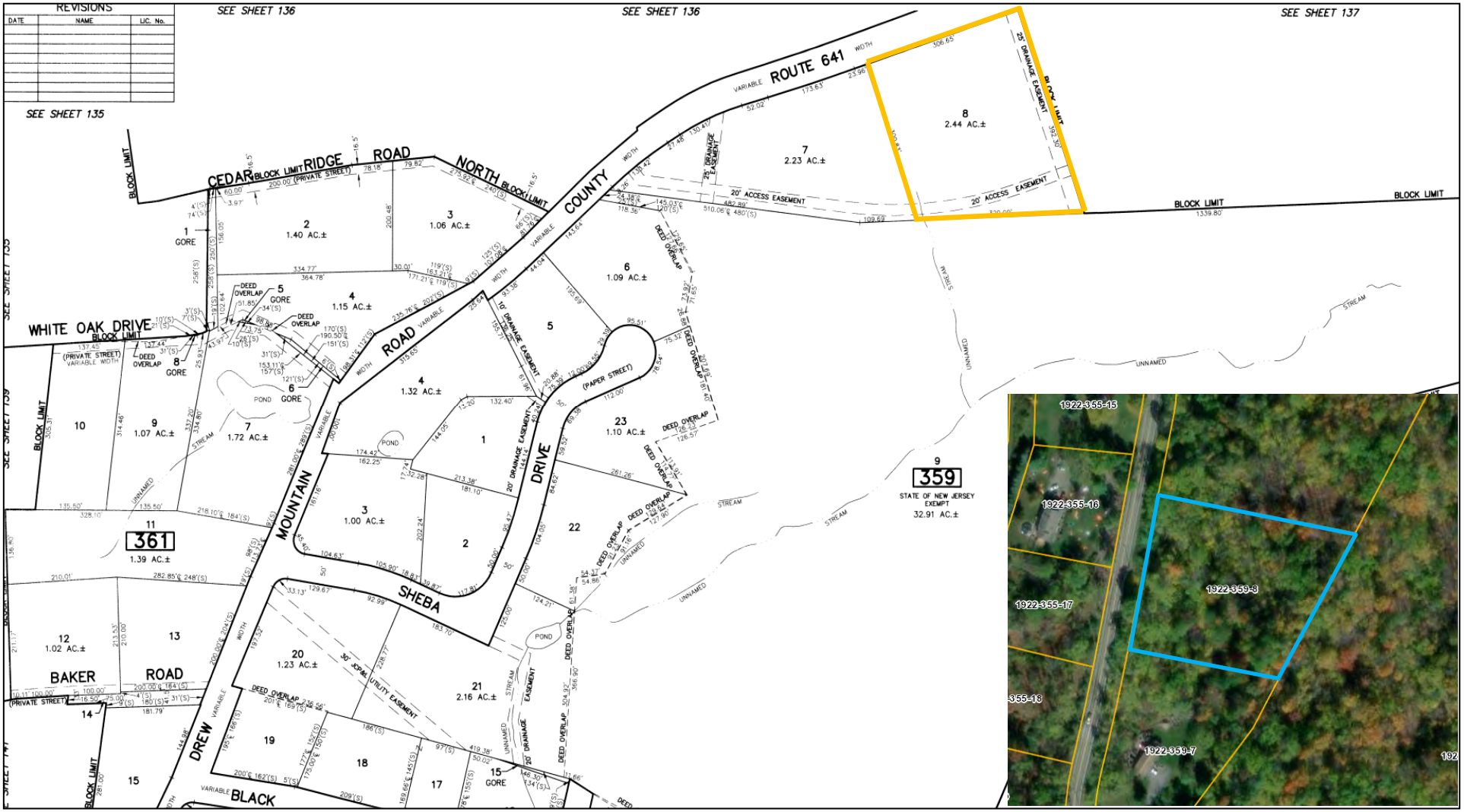

PACKAGE #65

BLOCK 364, LOT 5, 116 DREW RD, 2.18 +/- ACRES, R-2 ZONE

PACKAGE #66

BLOCK 378, LOT 2, 24-36 SAND HILL RD, 7.42 +/- ACRES, AET ZONE

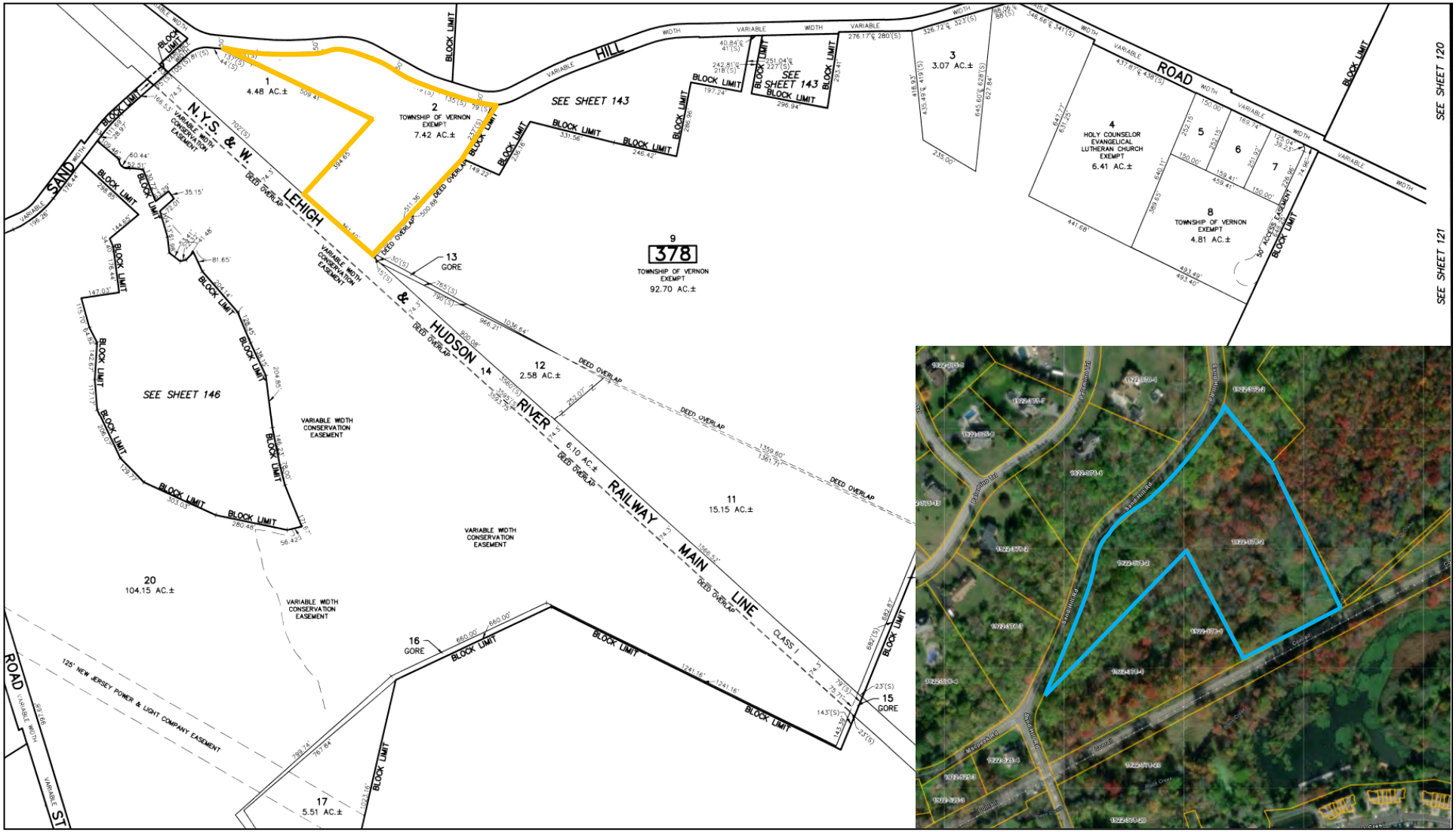

PACKAGE #67

BLOCK 397, LOT 5, 89 VERNON CROSSING, 0.56 +/- ACRES, TC ZONE

PACKAGE #68

BLOCK 403, LOT 2, 3 THETA DR, 0.44 +/- ACRES, TC ZONE

PACKAGE #69

BLOCK 413, LOT 11, MAIN ST, 0.14 +/- ACRES, TC ZONE

PACKAGE #70

BLOCK 422, LOT 6, 25 BREAKNECK RD, 2.22 +/- ACRES, R-3 ZONE
BLOCK 424, LOT 8, 90 RT 515, 0.05 +/- ACRES, R-3 ZONE

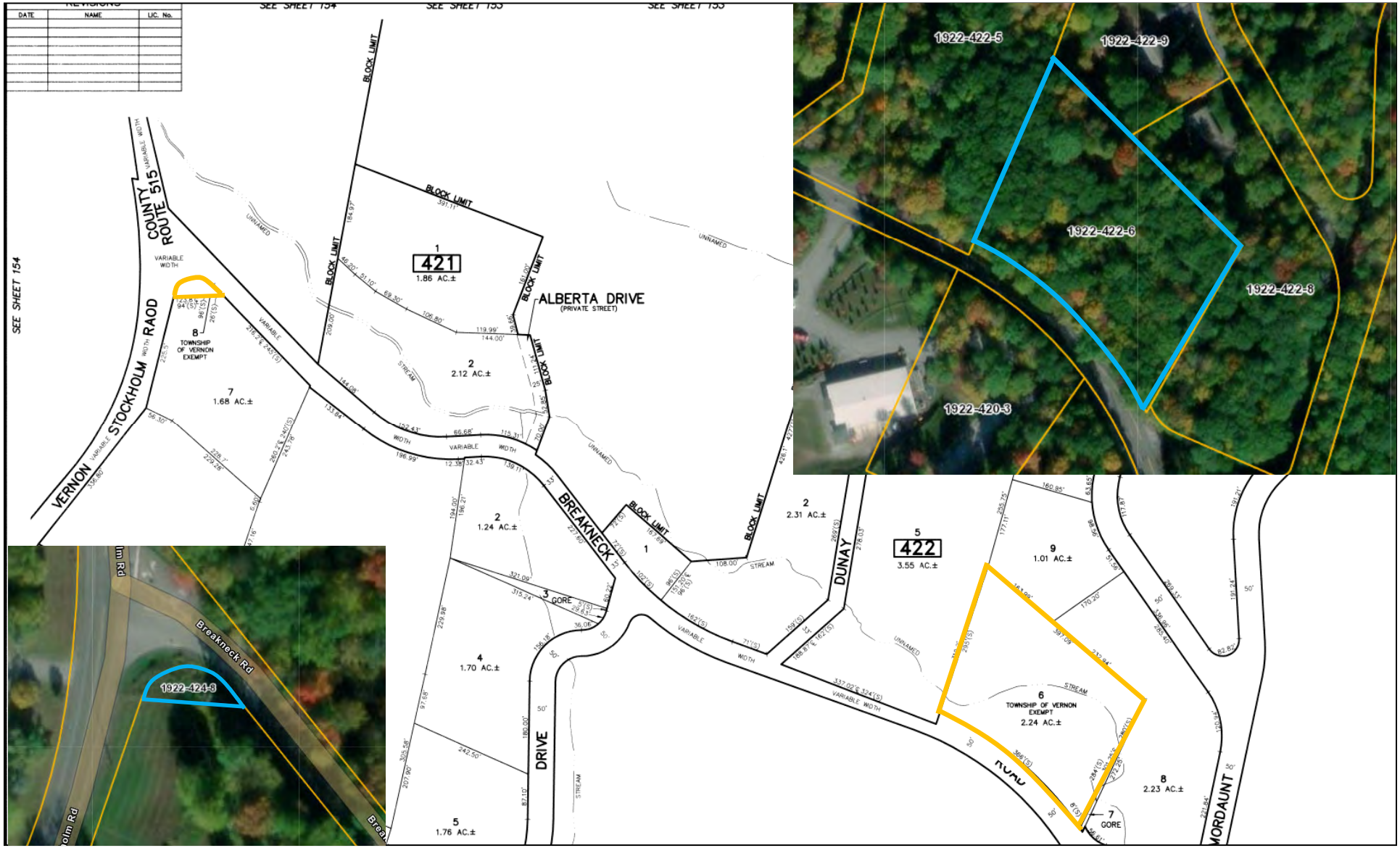

PACKAGE #71

BLOCK 427, LOTS 3 & 16, 52 & 84 BREAKNECK RD, 0.62+/- ACRES, PLC ZONE

BLOCK 427, LOT 42, 527 MUSCODA RD, 0.23 +/- ACRES, PLC ZONE

BLOCK 427, LOTS 67 & 68, 521 & 519 TAHAMA RD, 0.58 +/- ACRES, PLC ZONE

PACKAGE #72

BLOCK 432, LOT 63, 16 SHOMOKIN RD, 0.31 +/- ACRES, PLC ZONE
BLOCK 432, LOT 85, 6 MONDAMIN RD, 0.18 +/- ACRES, PLC ZONE

PACKAGE #73

BLOCK 435, LOT 6, 15 WAWAYANDA RD, 0.12 +/- ACRES, C-1 ZONE

BLOCK 438, LOT 25, 7 CANAL ST, 0.12 +/- ACRES, PLC ZONE

PACKAGE #74

BLOCK 440, LOT 12, 11 MAPLE AVE, 0.09 +/- ACRES, PLC ZONE

(...CONTINUED ON NEXT PAGE)

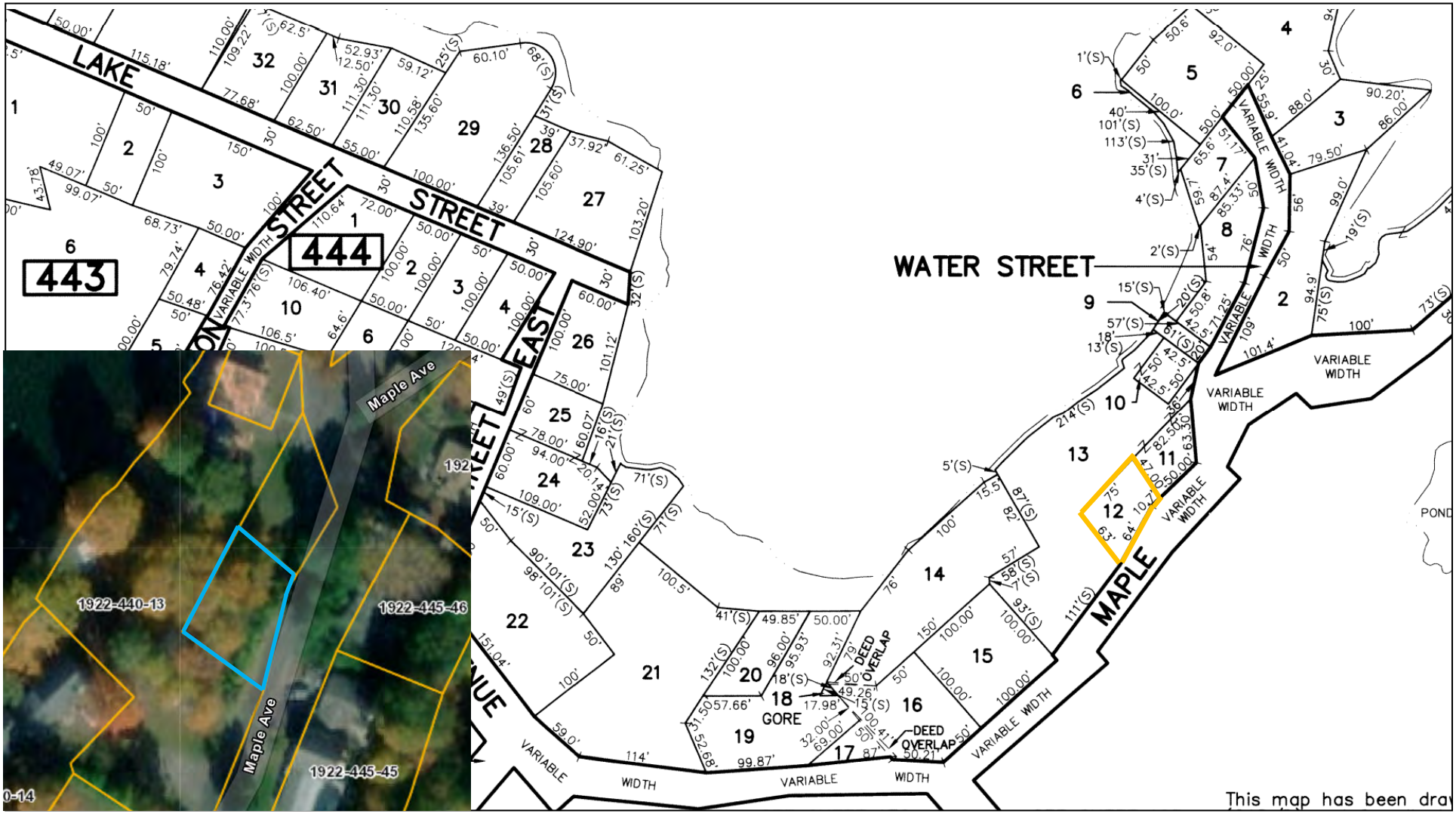

PACKAGE #74 (CONTINUED)

BLOCK 445, LOT 34, 47 PADDOCK AVE, 0.11 +/- ACRES, PLC ZONE

(...CONTINUED ON NEXT PAGE)

PACKAGE #74 (CONTINUED)

BLOCK 453, LOTS 6 & 8, 509 & 505 TRANQUILITY DR, 0.68 +/- ACRES, PLC ZONE

BLOCK 455, LOT 21, 518 RETREAT DR, 0.27 +/- ACRES, PLC ZONE

BLOCK 455, LOT 22, 520 RETREAT DR/531 TERRACE DR, 0.32 +/- ACRES, PLC ZONE

PACKAGE #75

BLOCK 458, LOT 7, 130 BREAKNECK RD, 0.19 +/- ACRES, PLC ZONE

BLOCK 459, LOTS 4 & 5, 226 & 228 WAWAYANDA RD, 0.32 +/- ACRES, PLC ZONE

BLOCK 460, LOT 28, 251 WAWAYANDA RD, 0.23 +/- ACRES, PLC ZONE

BLOCK 461, LOT 4, 204 EYOTA RD, 0.18+/- ACRES, PLC ZONE

PACKAGE #76

BLOCK 463, LOT 28, 45 LONACONING RD, 0.19 +/- ACRES, PLC ZONE

(...CONTINUED ON NEXT PAGE)

PACKAGE #76 (CONTINUED)

BLOCK 469, LOT 73, 103 PINE LN, 0.14 +/- ACRES, PLC ZONE

BLOCK 469, LOT 94, 111 GLEN RD, 0.34 +/- ACRES, PLC ZONE

PACKAGE #77

BLOCK 475, LOT 7, 18 PINE ST E/2 SPRUCE ST, 0.26 +/- ACRES, PLC ZONE

BLOCK 475, LOT 8, 4 SPRUCE ST, 0.13 +/- ACRES, PLC ZONE

BLOCK 477, LOTS 3, 4 & 5, 44, 46 & 48 PADDOCK AVE, 0.54 +/- ACRES, PLC ZONE

BLOCK 477, LOT 11, 21 MOUNTAIN AVE, 0.11 +/- ACRES, PLC ZONE

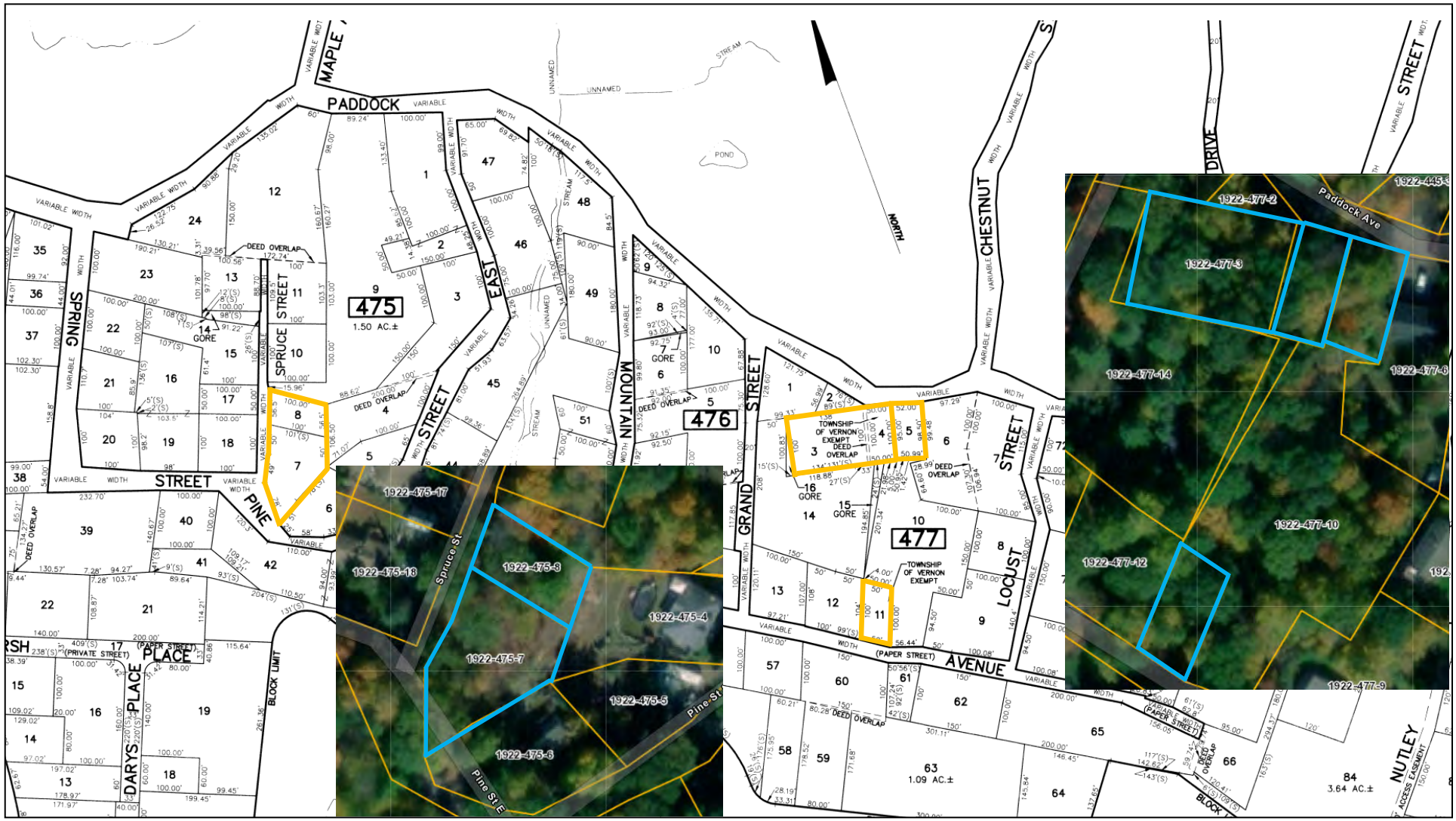

PACKAGE #78

BLOCK 478, LOT 44, 358 E LAKESHORE DR, 0.27 +/- ACRES, PLC ZONE

PACKAGE #79-A

BLOCK 479, LOT 6, 27 MEADOW LN, 1.25 +/- ACRES, R-3 ZONE

PACKAGE #79-B

BLOCK 479, LOT 10, 35 MEADOW LN, 1.84 +/- ACRES, R-3 ZONE

PACKAGE #80

BLOCK 484, LOT 30, 552 GRANDVIEW DR, 0.32 +/- ACRES, PLC ZONE

PACKAGE #81

BLOCK 489, LOT 12, 400 RT 515, 0.16 +/- ACRES, R-3 ZONE

PACKAGE #82-A

BLOCK 491, LOTS 28, 29 & 30, 551, 547 & 545 OLD HOMESTEAD DR, 1.39 +/- ACRES, PLC ZONE

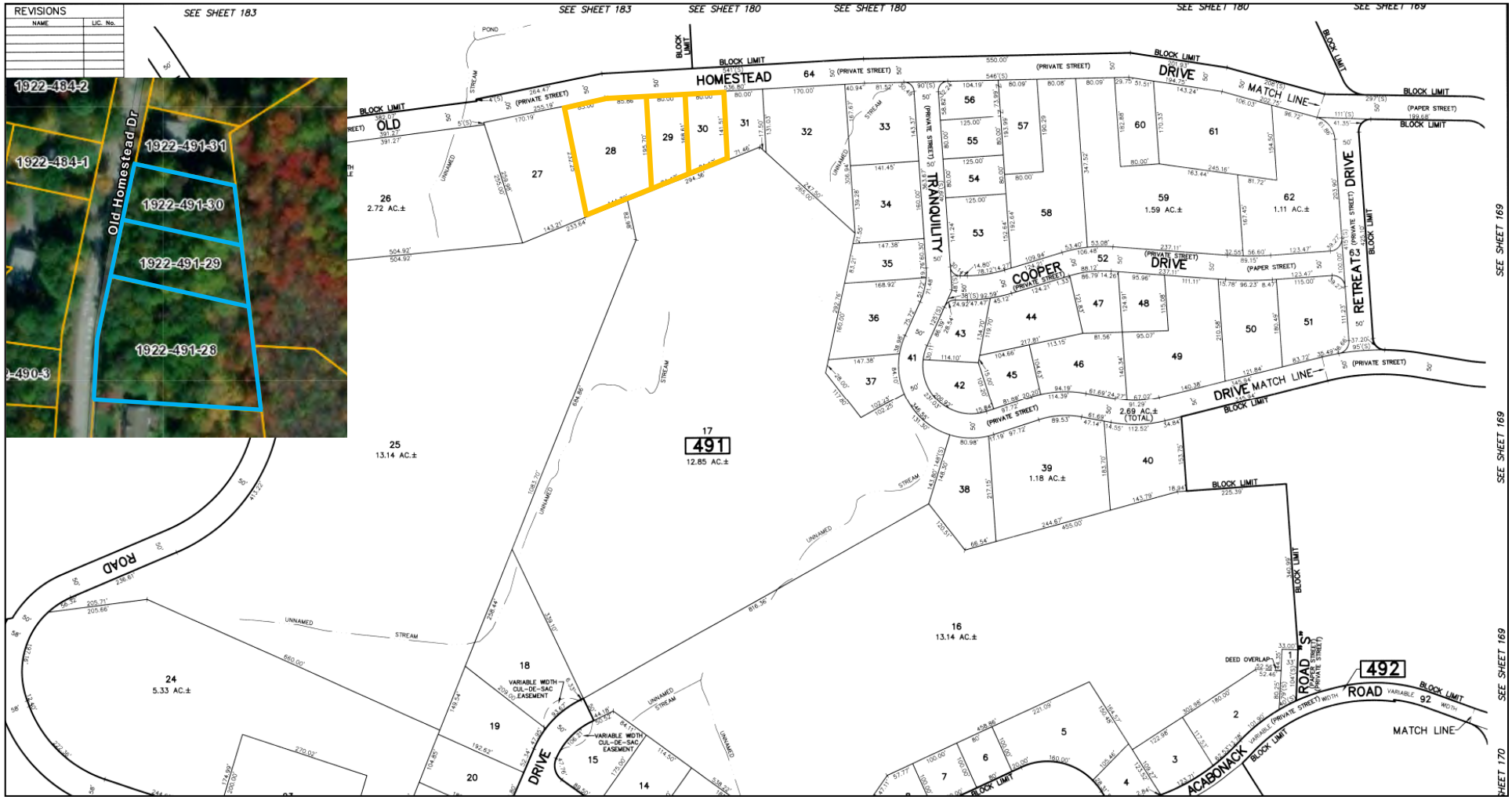

PACKAGE #82-B

BLOCK 491, LOTS 47 & 48, 509 & 507 COOPER DR, 0.52 +/- ACRES, PLC ZONE

BLOCK 491, LOT 60, 529 OLD HOMESTEAD DR, 0.33 +/- ACRES, PLC ZONE

PACKAGE #83

BLOCK 492, LOT 36, 135 HIGHLAND LAKES RD, 0.08 +/- ACRES, PLC ZONE

BLOCK 492, LOT 69, 236 POHATCONG RD, 0.28 +/- ACRES, PLC ZONE

BLOCK 493, LOTS 41 & 56, 219 & 118 CANADAWA LN, 1.02 +/- ACRES, PLC ZONE

PACKAGE #84

BLOCK 497, LOT 58, 702 CANISTEAR RD, 0.30 +/- ACRES, PLC ZONE

(...CONTINUED ON NEXT PAGE)

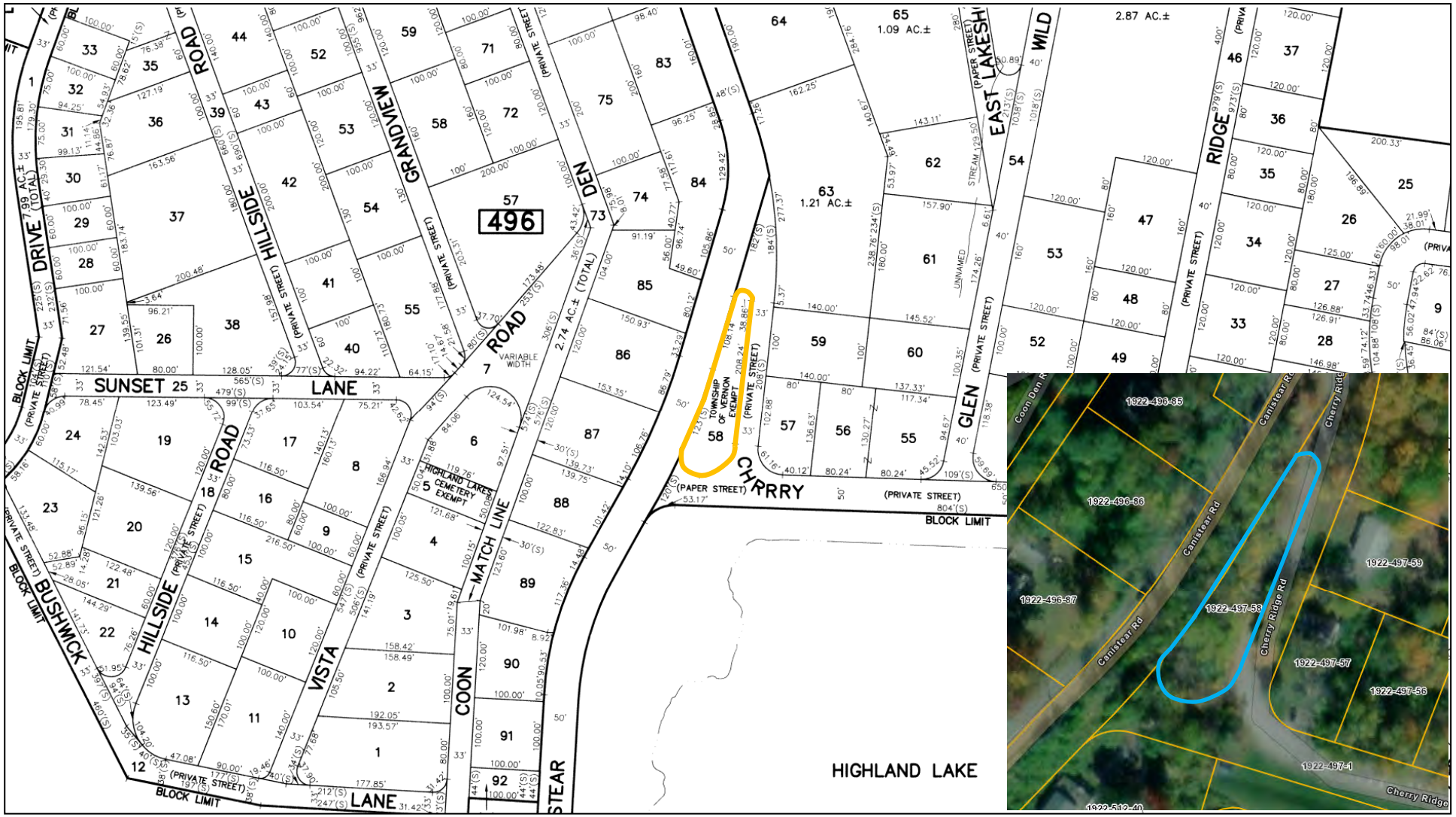

PACKAGE #84 (CONTINUED)

BLOCK 499, LOT 2, 203 MOUNTAINSIDE AVE, 0.44 +/- ACRES, PLC ZONE

BLOCK 499, LOT 7, 208 MONADNOCK RD, 0.19 +/- ACRES, PLC ZONE

PACKAGE #85-A

BLOCK 507, LOT 12, 2027 LAKESIDE DR W, 0.12 +/- ACRES, PLC ZONE

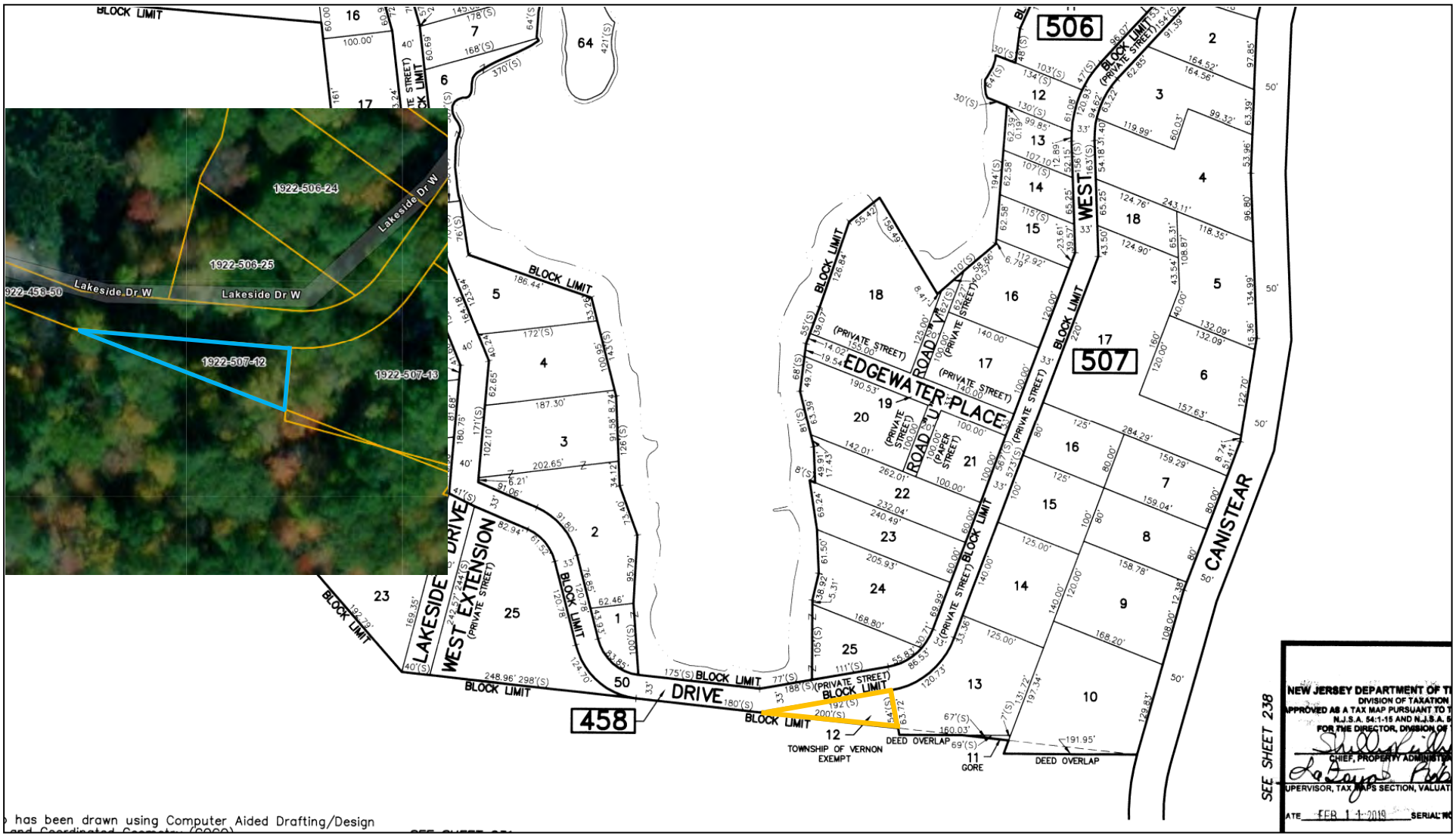

PACKAGE #85-B

BLOCK 508, LOT 1, 641 CANISTEAR RD/1010 LAKESIDE DR, 0.52 +/- ACRES, PLC ZONE

BLOCK 508, LOT 14, 113 ALTURAS RD, 0.23 +/- ACRES, PLC ZONE

BLOCK 508 LOT 19, 112 VISTA DR 0.39 +/- ACRES, PLC ZONE

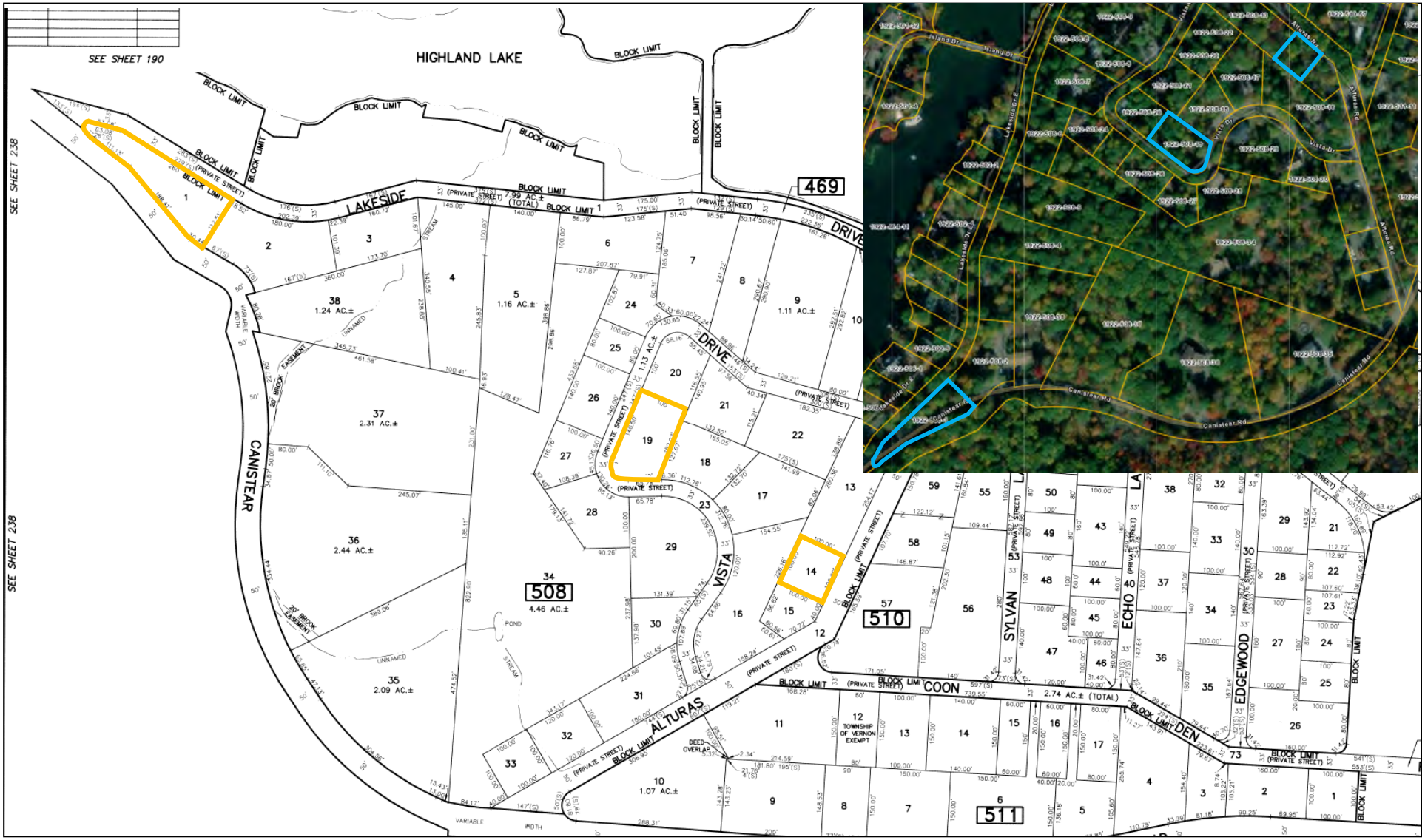

PACKAGE #86

BLOCK 525, LOT 5, ADJ TO NYS&W RR, 14.13 +/- ACRES, CR ZONE

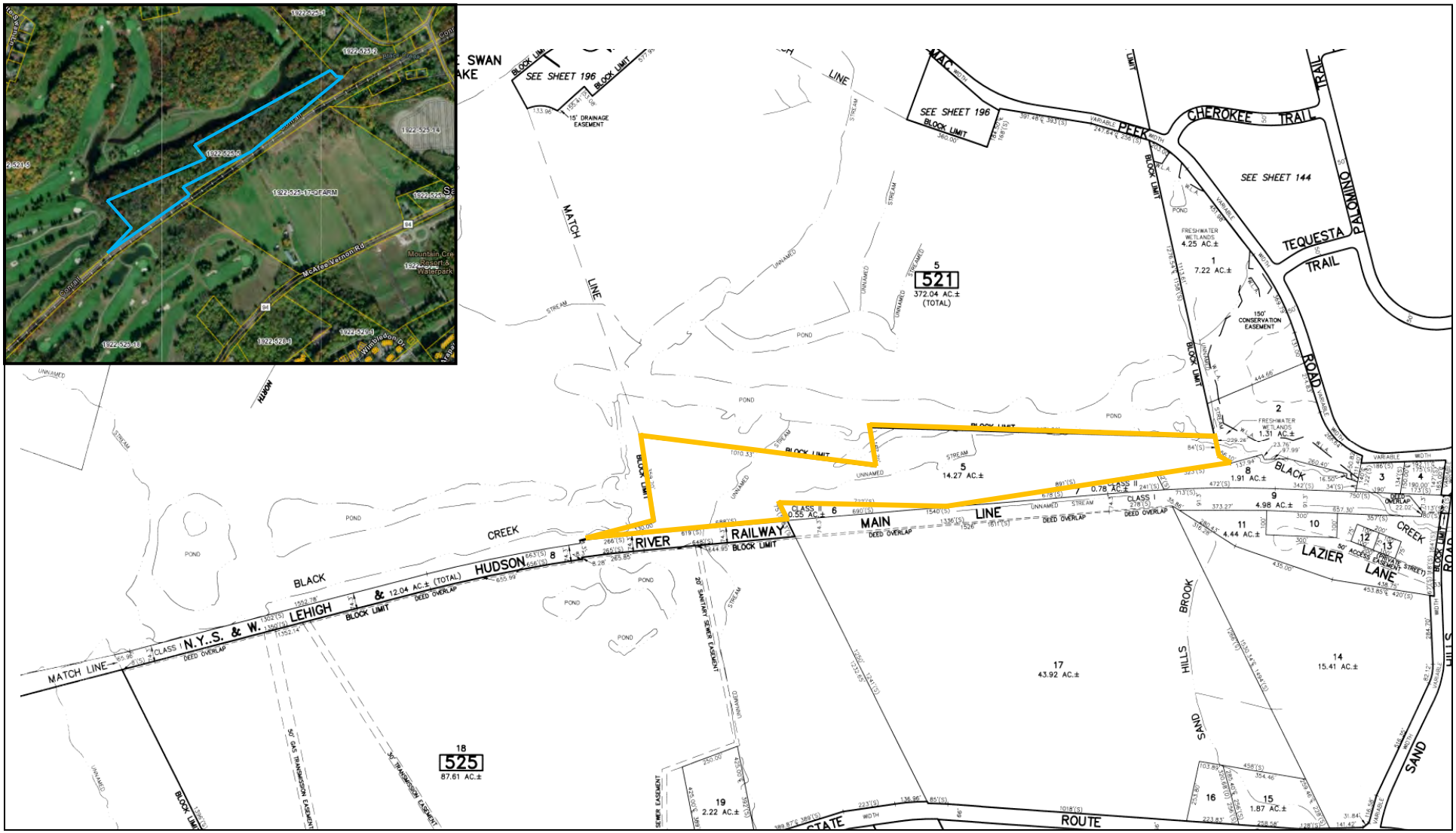

PACKAGE #87

BLOCK 532, LOT 9, LK CONWAY RT 515, 5.88 +/- ACRES, CR ZONE

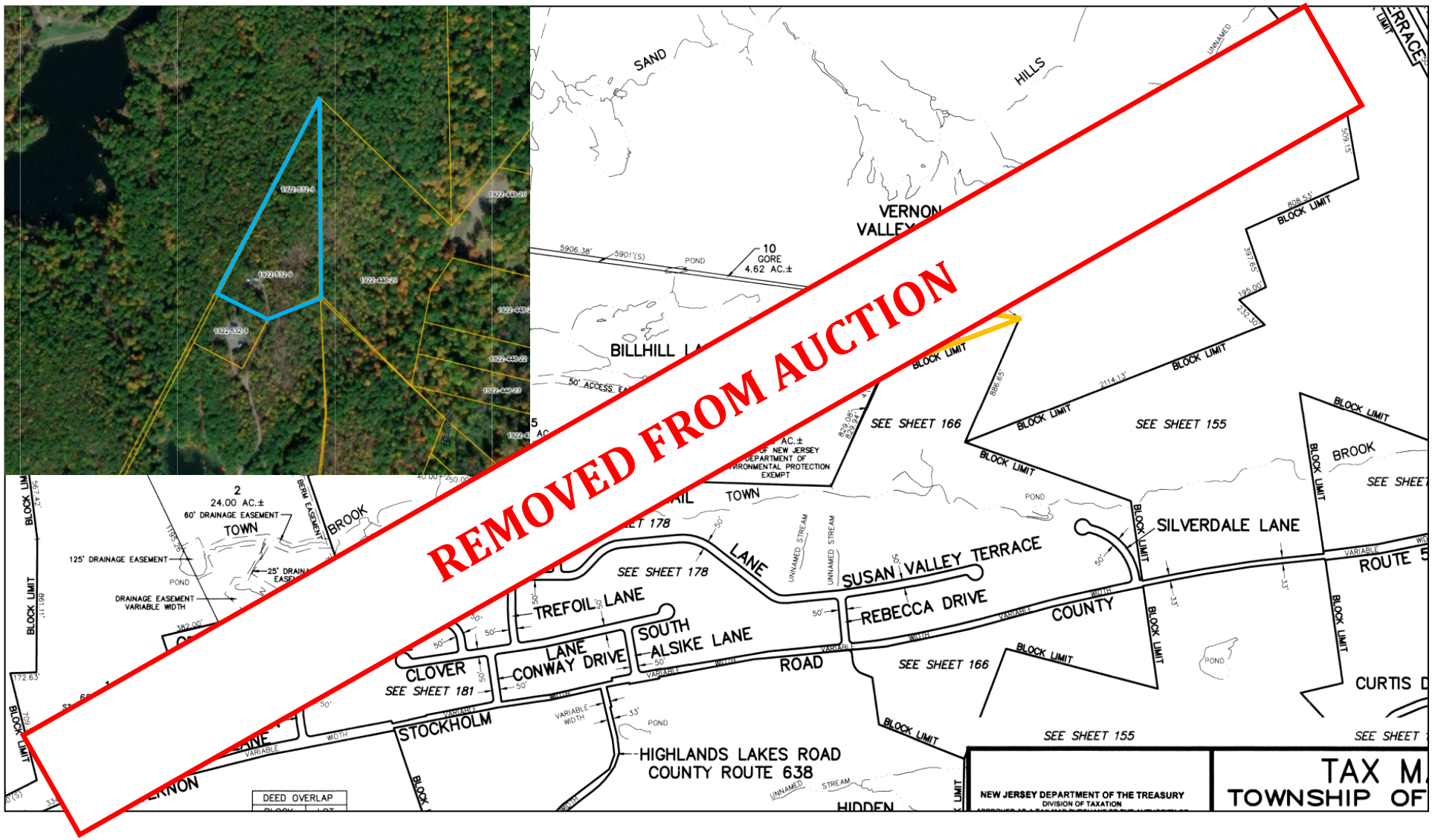

PACKAGE #88

BLOCK 550, LOT 1, SUN VAL SEC 1, 0.95 +/- ACRES, R-3 ZONE

BLOCK 551, LOT 3, 9 JEFFERSON ST, 0.28 +/- ACRES, R-3 ZONE

BLOCK 551, LOT 12, 2 MONROE AVE, 0.51 +/- ACRES, R-3 ZONE

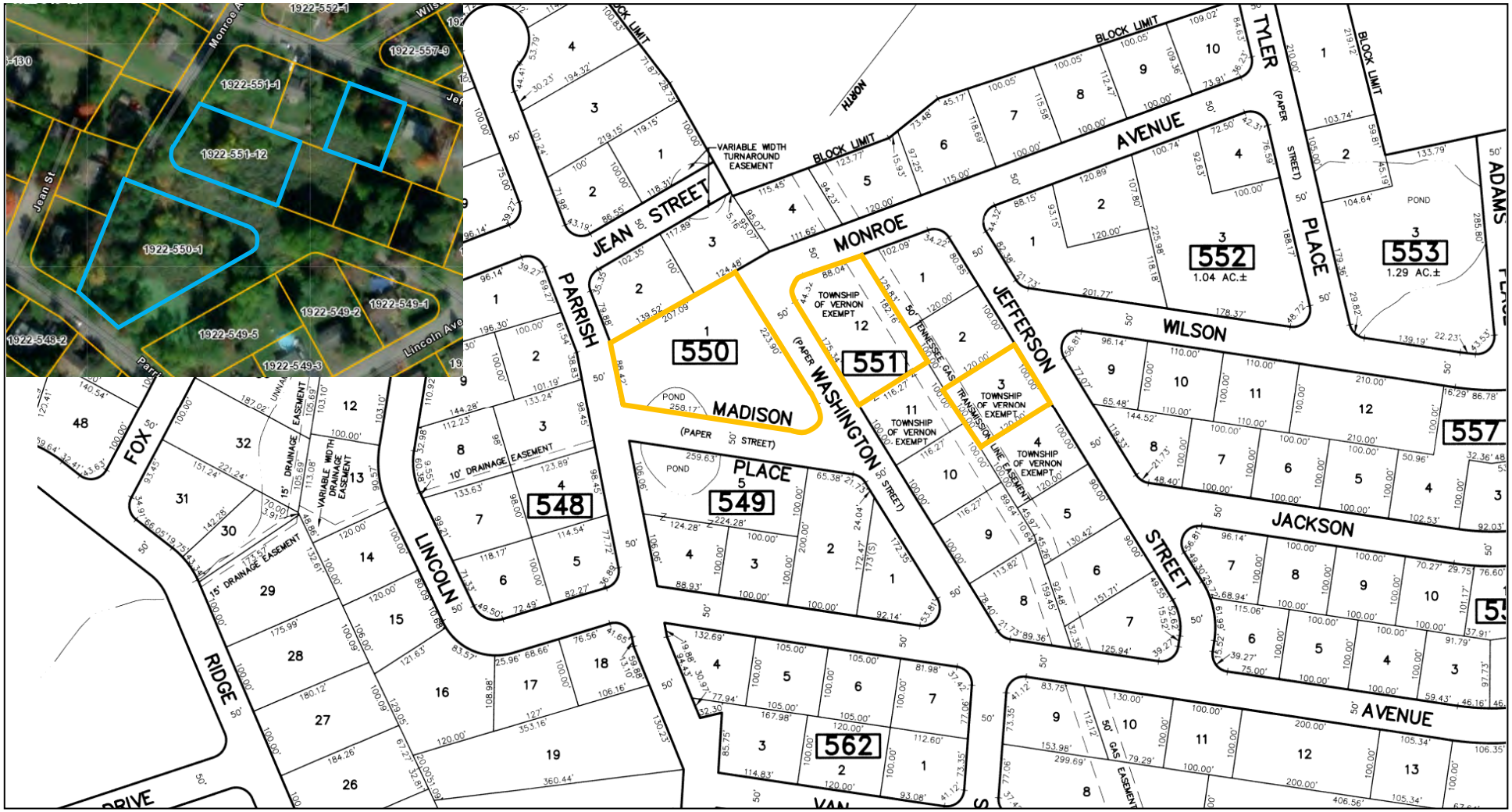

PACKAGE #89

BLOCK 572, LOT 18, 35 CREST HILL DR, 0.76 +/- ACRES, R-3 ZONE

DEED OVERLAP	
BLOCK	LOT
572	14
572	15
572	26
572	27

PACKAGE #90

BLOCK 577, LOT 4, 24 WOODLAND TRL S, 0.21 +/- ACRES, PLC ZONE

BLOCK 577, LOT 5, 26 WOODLAND TRL S, 0.22 +/- ACRES, PLC ZONE

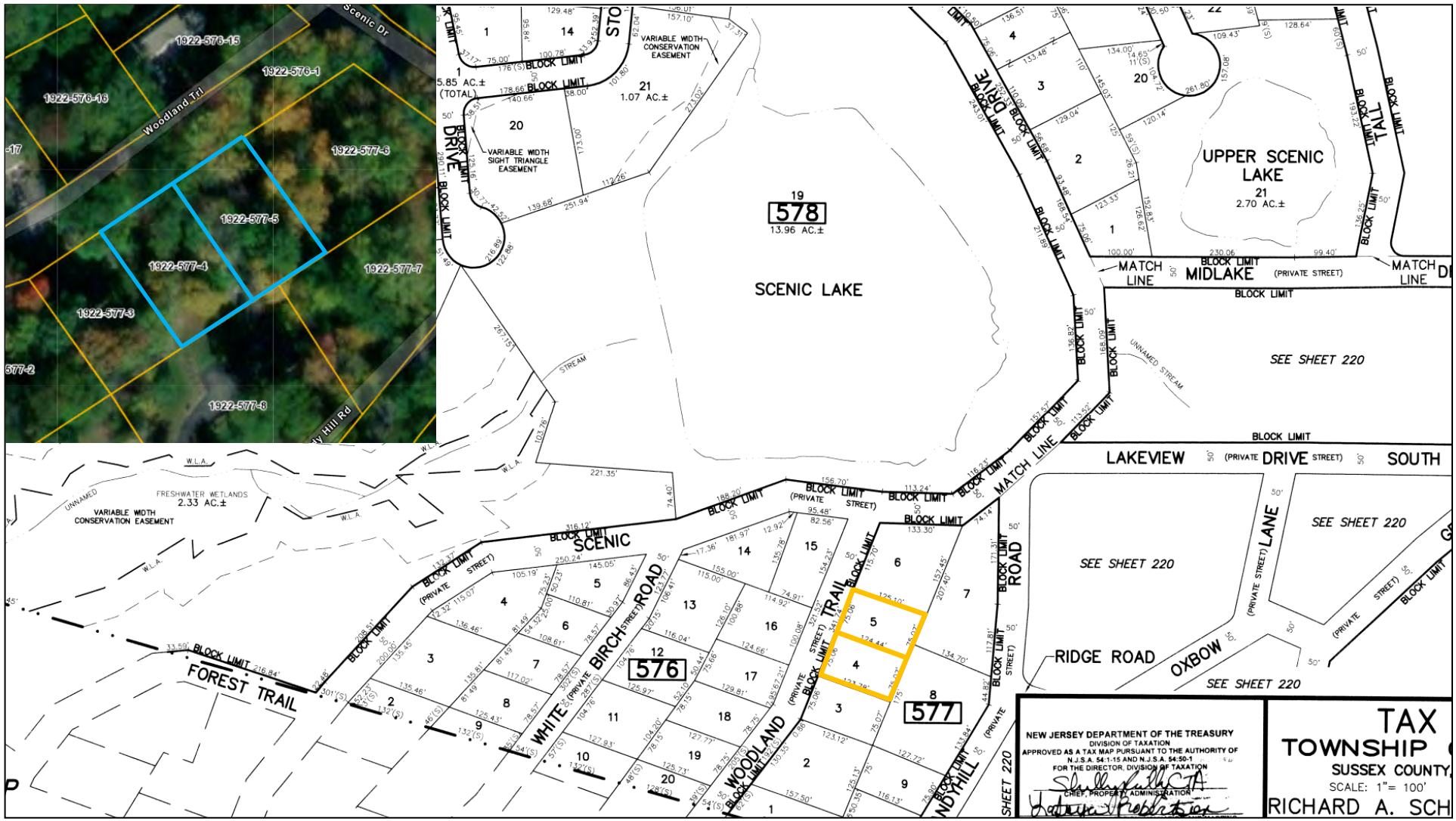

PACKAGE #91

BLOCK 582, LOT 9, 62 GREENHILL RD, 0.50 +/- ACRES, PLC ZONE

BLOCK 583, LOTS 15 & 21, 10 FOREST TRL & 67 WEST SHORE DR, 4.16 +/- ACRES, PLC ZONE

BLOCK 583, LOTS 27 & 28, 5 & 7 GROVE TRL, 0.29 +/- ACRES, PLC ZONE

BLOCK 583, LOTS 29 & 31, 4 & 6 GRAY TRL, 1.51 +/- ACRES, PLC ZONE

BLOCK 583, LOT 30, 1 HILL ST, 0.87 +/- ACRES, PLC ZONE

BLOCK 583, LOT 34, 9 FAIRVIEW TER, 0.19 +/- ACRES, PLC ZONE

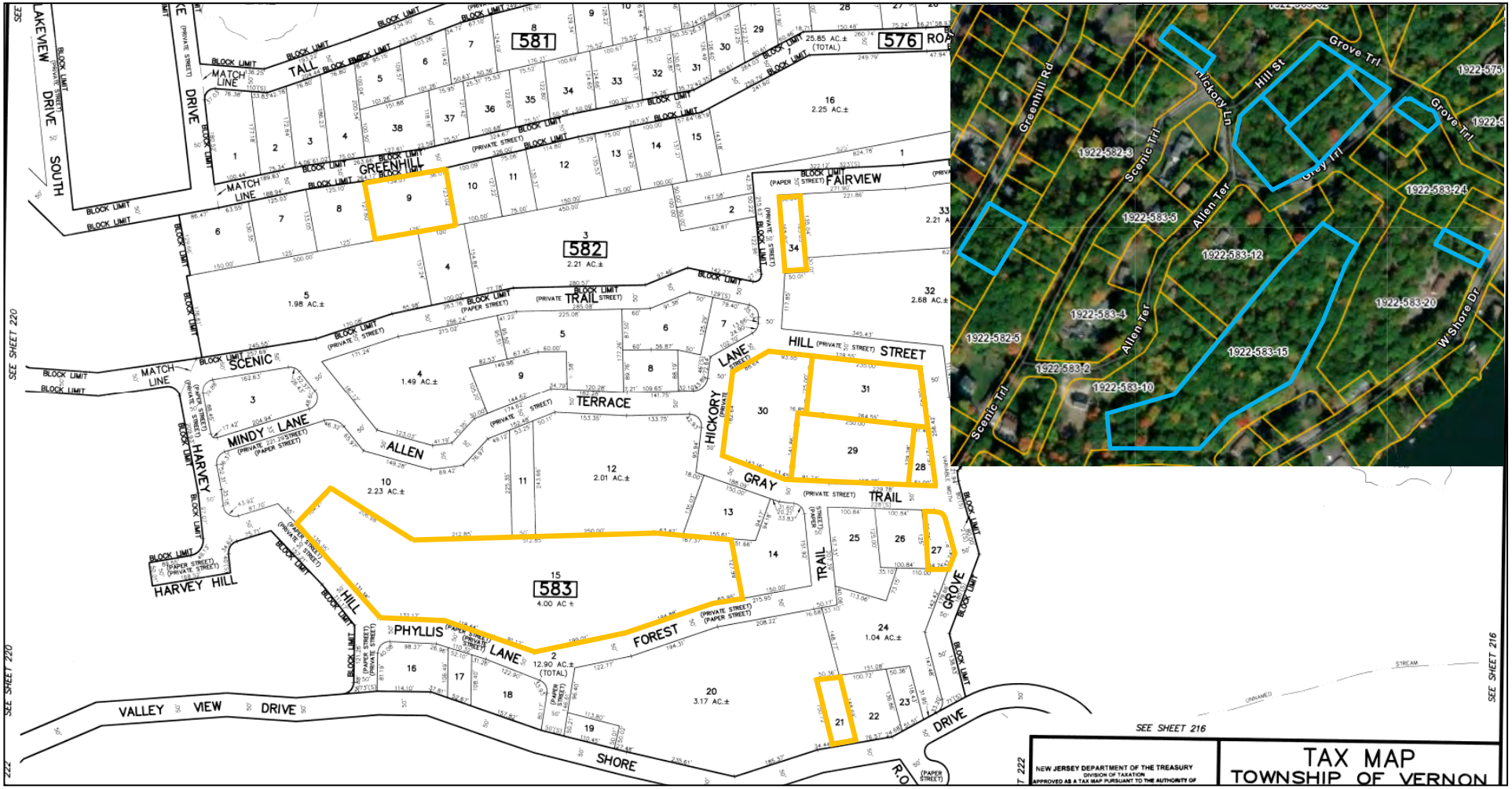

PACKAGE #92

BLOCK 586, LOT 6, 7 HARVEY HILL, 0.44 +/- ACRES, PLC ZONE

BLOCK 586, LOTS 12, 15 & 30, 9, 25 & 28 WEST SHORE DR, 0.44 +/- ACRES, PLC ZONE

BLOCK 586, LOTS 20 & 21, 1A WEST SHORE DR & 1-9 EAST SHORE DR, 1.20 +/- ACRES, PLC ZONE

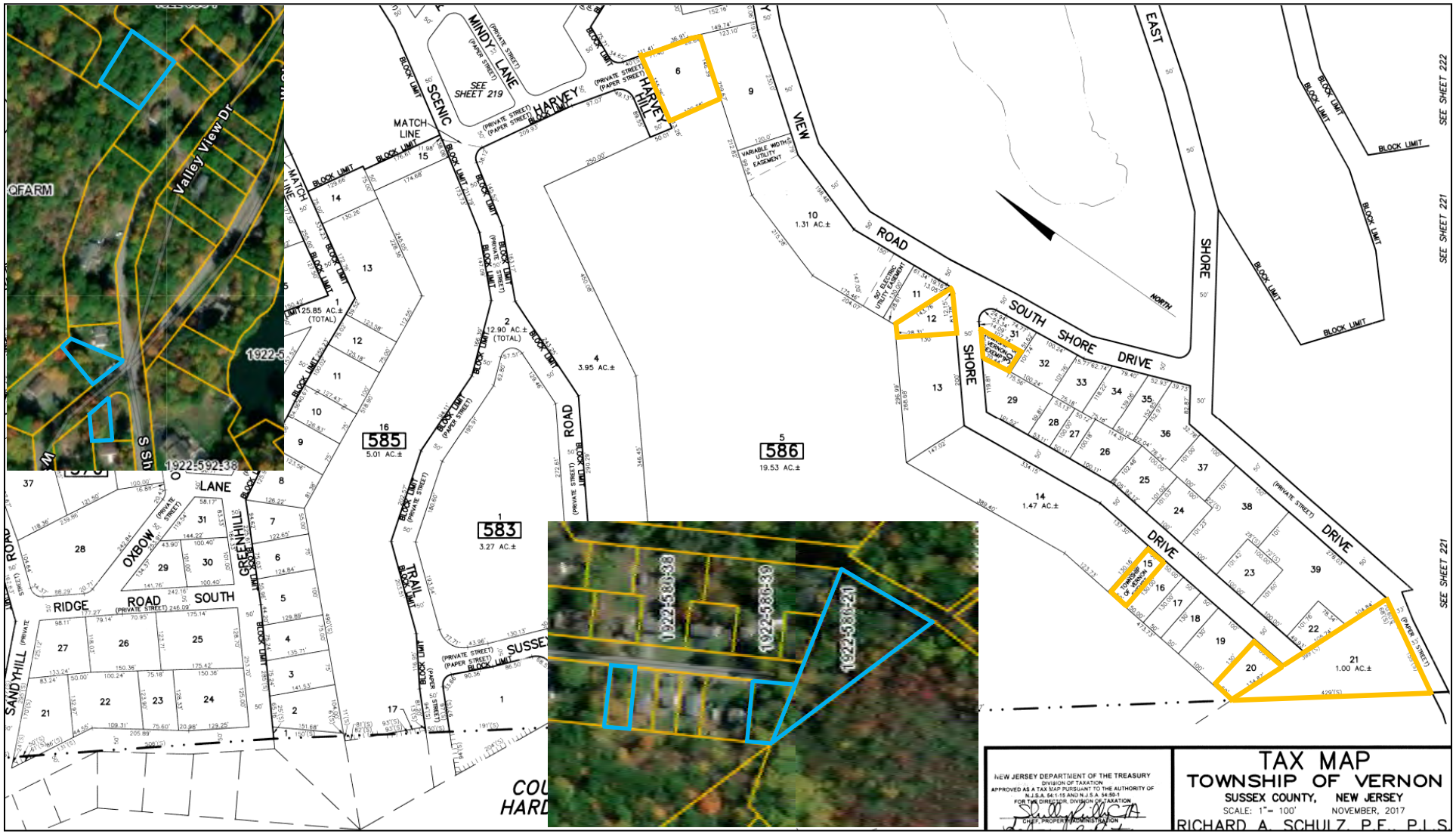

PACKAGE #93-A

BLOCK 587, LOT 6, 1 IVY RD, 0.30 +/- ACRES, PLC ZONE

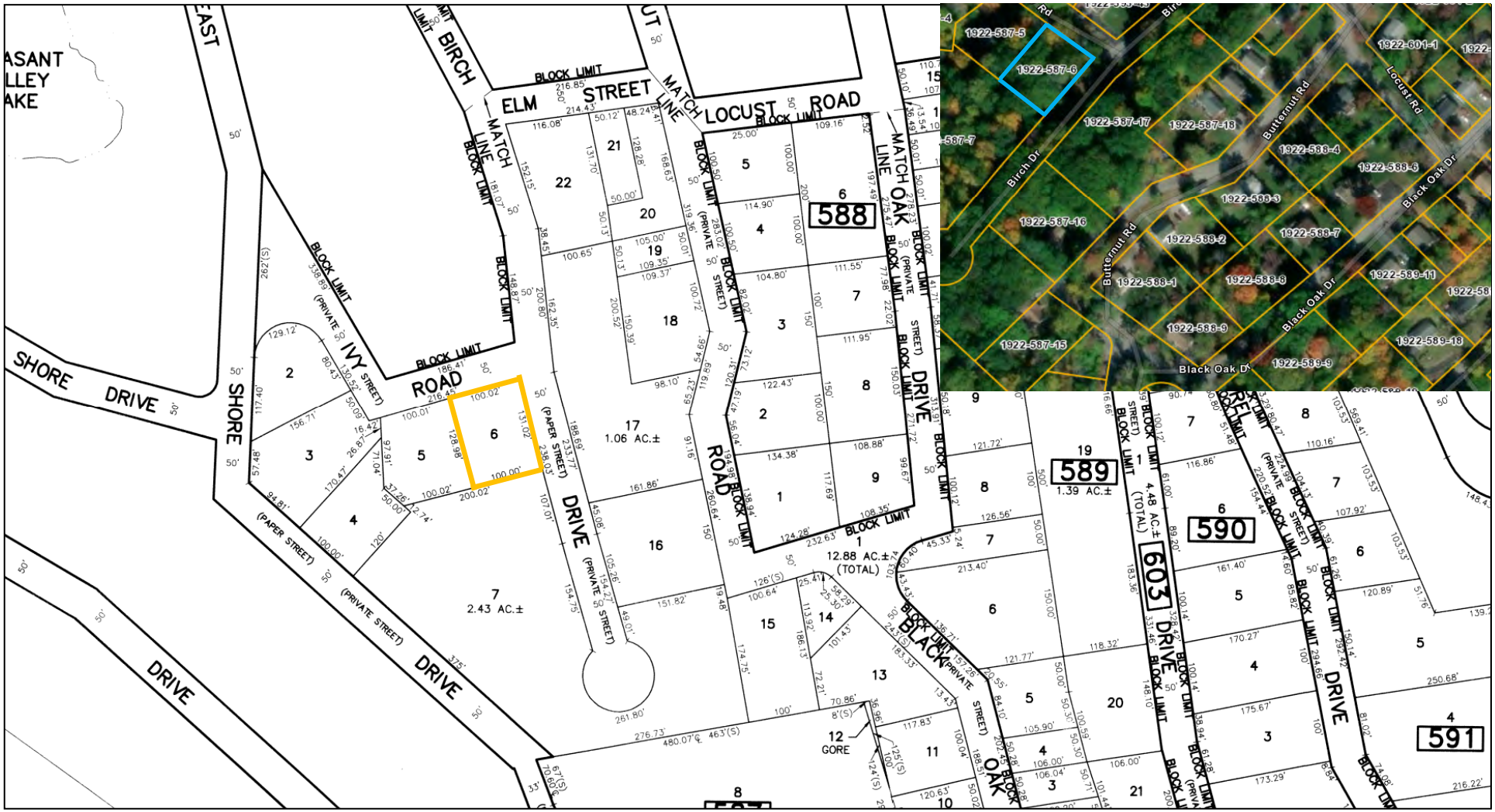

PACKAGE #93-B

BLOCK 587, LOT 14, 9 BLACK OAK TRL, 0.14 +/- ACRES, PLC ZONE

(CONTINUED ON NEXT PAGE)

PACKAGE #93-B (CONTINUED)

BLOCK 587 LOT 32, 9 DOGWOOD TRL, 0.17 +/- ACRES, PLC ZONE

PACKAGE #93-C

BLOCK 589, LOT 13, 12 BLACK OAK TRL, 0.12 +/- ACRES, PLC ZONE

PACKAGE #94-A

BLOCK 593, LOT 1, 4 IVY RD, 0.24 +/- ACRES, PLC ZONE

BLOCK 593 LOT 2, 28 EAST SHORE DR, 0.28 +/- ACRES, PLC ZONE

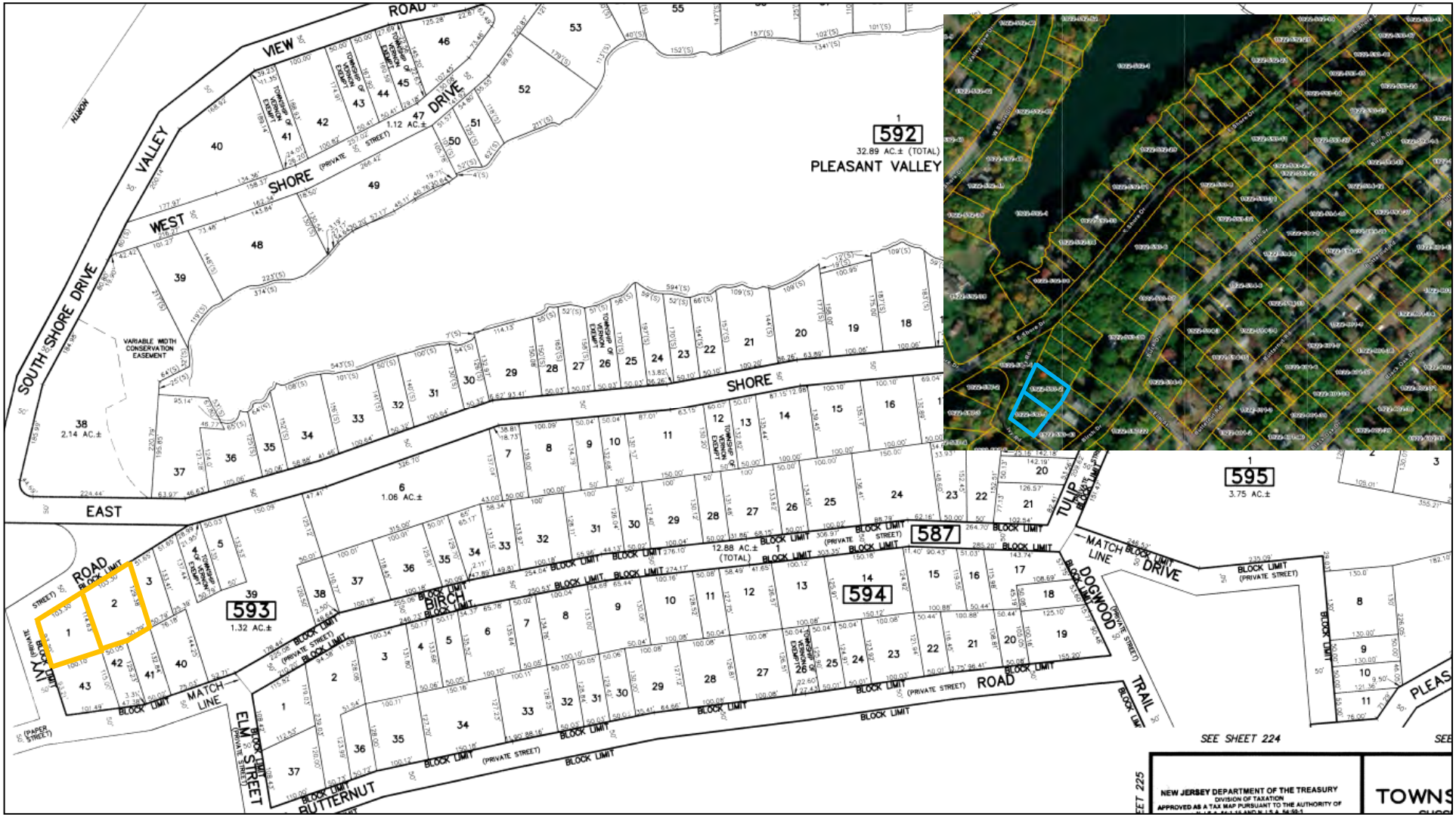

PACKAGE #94-B

BLOCK 592, LOT 21, 65 EAST SHORE DR, 0.35 +/- ACRES, PLC ZONE

BLOCK 592, LOTS 43 & 45, 43 & 47 WEST SHORE DR, 0.38 +/- ACRES, PLC ZONE

BLOCK 593, LOT 4, 32 EAST SHORE DR, 0.16 +/- ACRES, PLC ZONE

BLOCK 593, LOT 24, 55 BIRCH DR, 0.48 +/- ACRES, PLC ZONE

BLOCK 594, LOTS 26 & 31, 39 & 29 BUTTERNUT RD, 0.29 +/- ACRES, PLC ZONE

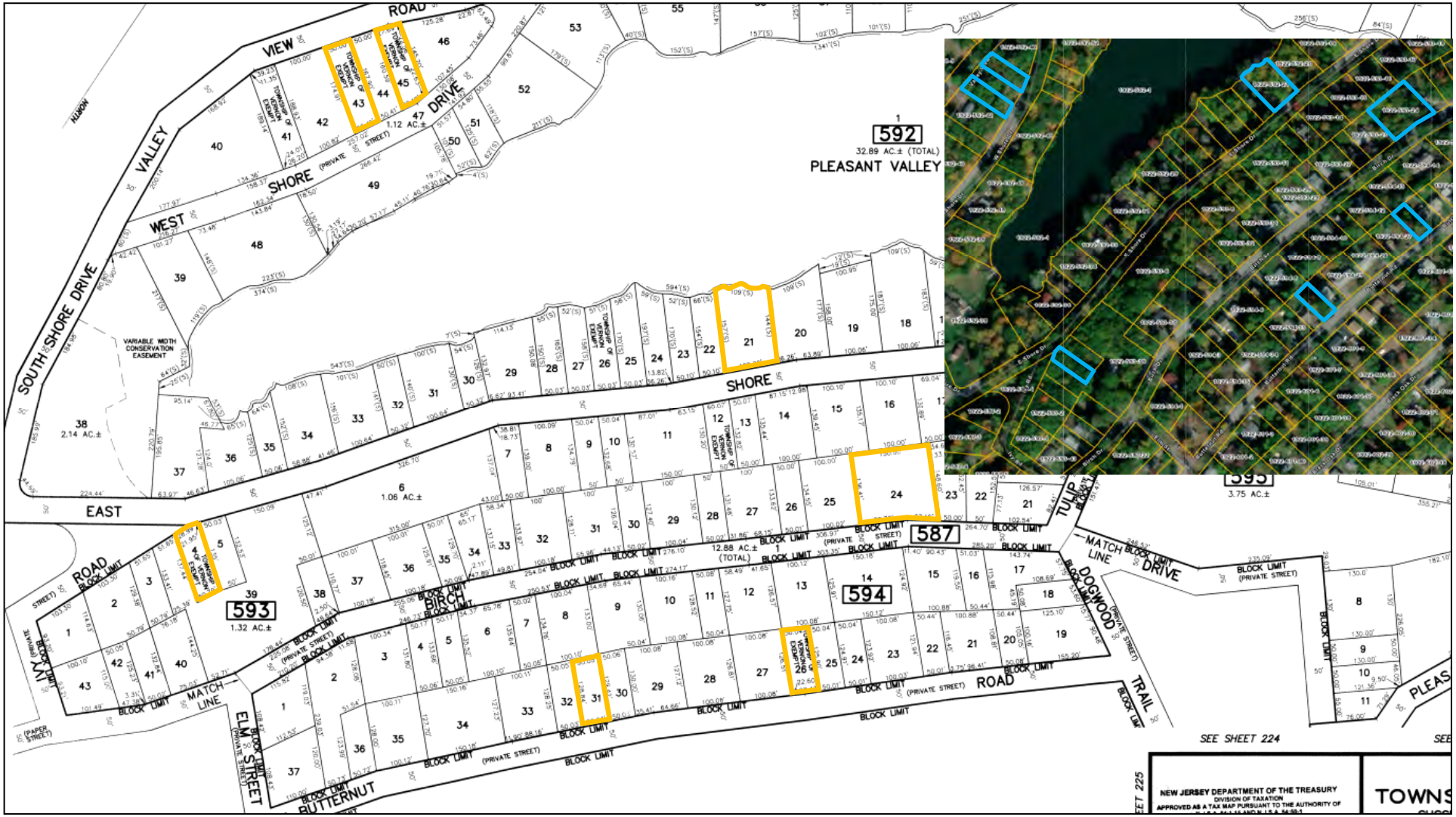

PACKAGE #95-A

BLOCK 599, LOTS 77 & 79, 25 & 29 PLUM TREE RD, 0.31 +/- ACRES, PLC ZONE

PACKAGE #95-B

BLOCK 598, LOT 1, 63 PLEASANT VALLEY DR, 0.24 +/- ACRES, PLC ZONE

(...CONTINUED ON NEXT PAGE)

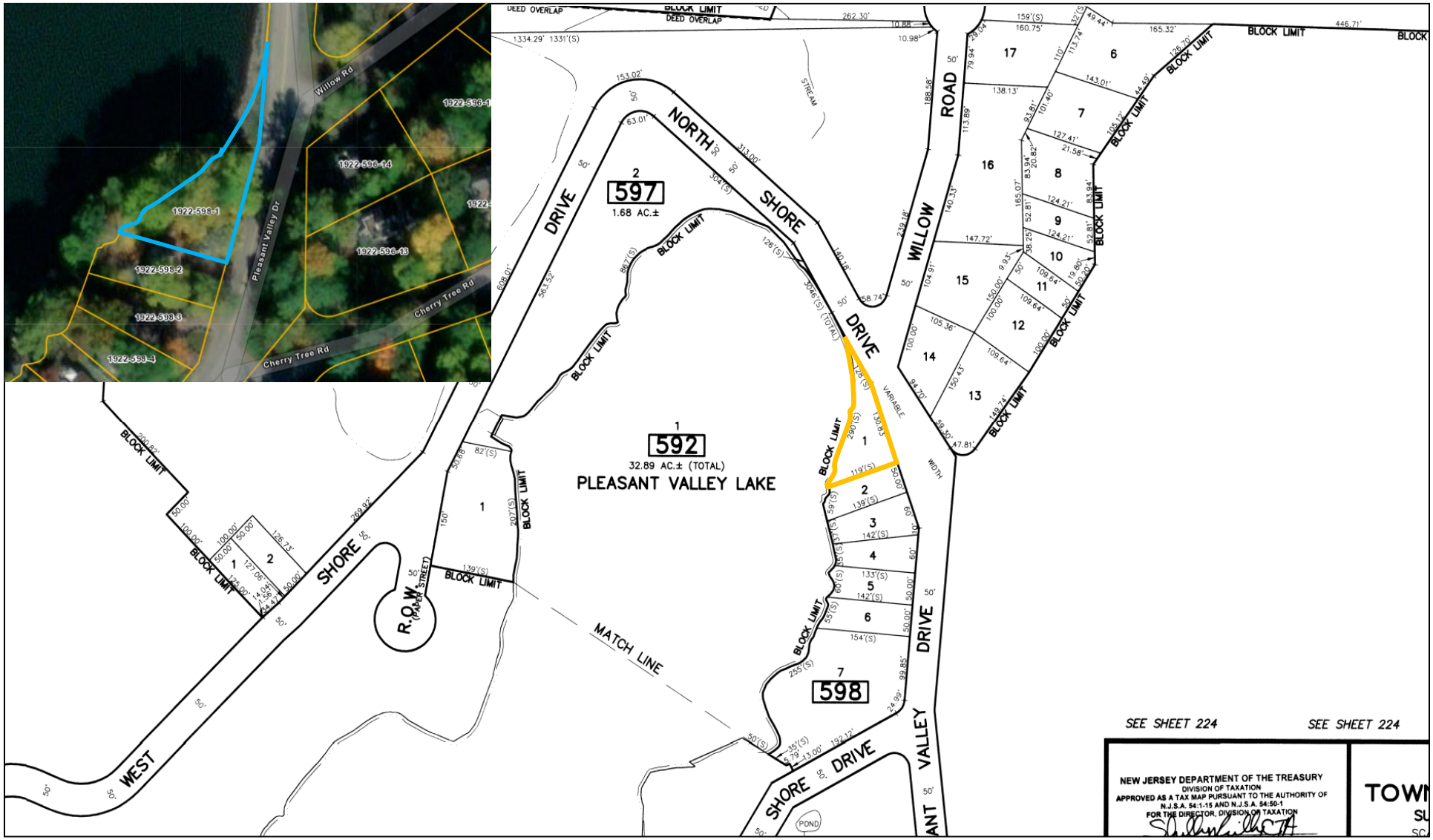

PACKAGE #95-B (CONTINUED)

BLOCK 599, LOT 17, 5 ANDREA DR, 0.63 +/- ACRES, C-2 ZONE
BLOCK 599, LOT 41, 10-22 PEACH TREE RD, 2.65 +/- ACRES, PLC ZONE
BLOCK 599, LOT 48, 38 PEACH TREE RD, 0.85 +/- ACRES, PLC ZONE
BLOCK 599, LOT 53, 30 PLUM TREE RD, 0.12 +/- ACRES, PLC ZONE
BLOCK 599, LOTS 62 & 63, 7-11 & 5 PEACH TREE RD, 1.65 +/- ACRES, PLC ZONE

(...CONTINUED ON NEXT PAGE)

PACKAGE #95-B (CONTINUED)

BLOCK 599, LOTS 103 & 104, 20 & 22 PLEASANT VALLEY DR, 0.34 +/- ACRES, PLC ZONE

BLOCK 599, LOTS 106 & 107, 26 & 28 PLEASANT VALLEY DR, 0.36 +/- ACRES, PLC ZONE

PACKAGE #96

BLOCK 601, LOT 24, 57 BUTTERNUT RD, 0.13 +/- ACRES, PLC ZONE

BLOCK 603, LOT 4, 15 OLD COACH RD, 0.40 +/- ACRES, PLC ZONE

BLOCK 603, LOT 5, 24 ORCHARD DR, 0.48 +/- ACRES, PLC ZONE

BLOCK 603, LOT 10, 27 OLD COACH RD, 0.18 +/- ACRES, PLC ZONE

PACKAGE #97

BLOCK 605, LOT 17, 114 RT 94, 32.07 +/- ACRES, MVMU ZONE
BLOCK 605, LOT 28, MC AFEE DR, 0.76 +/- ACRES, MVMU ZONE

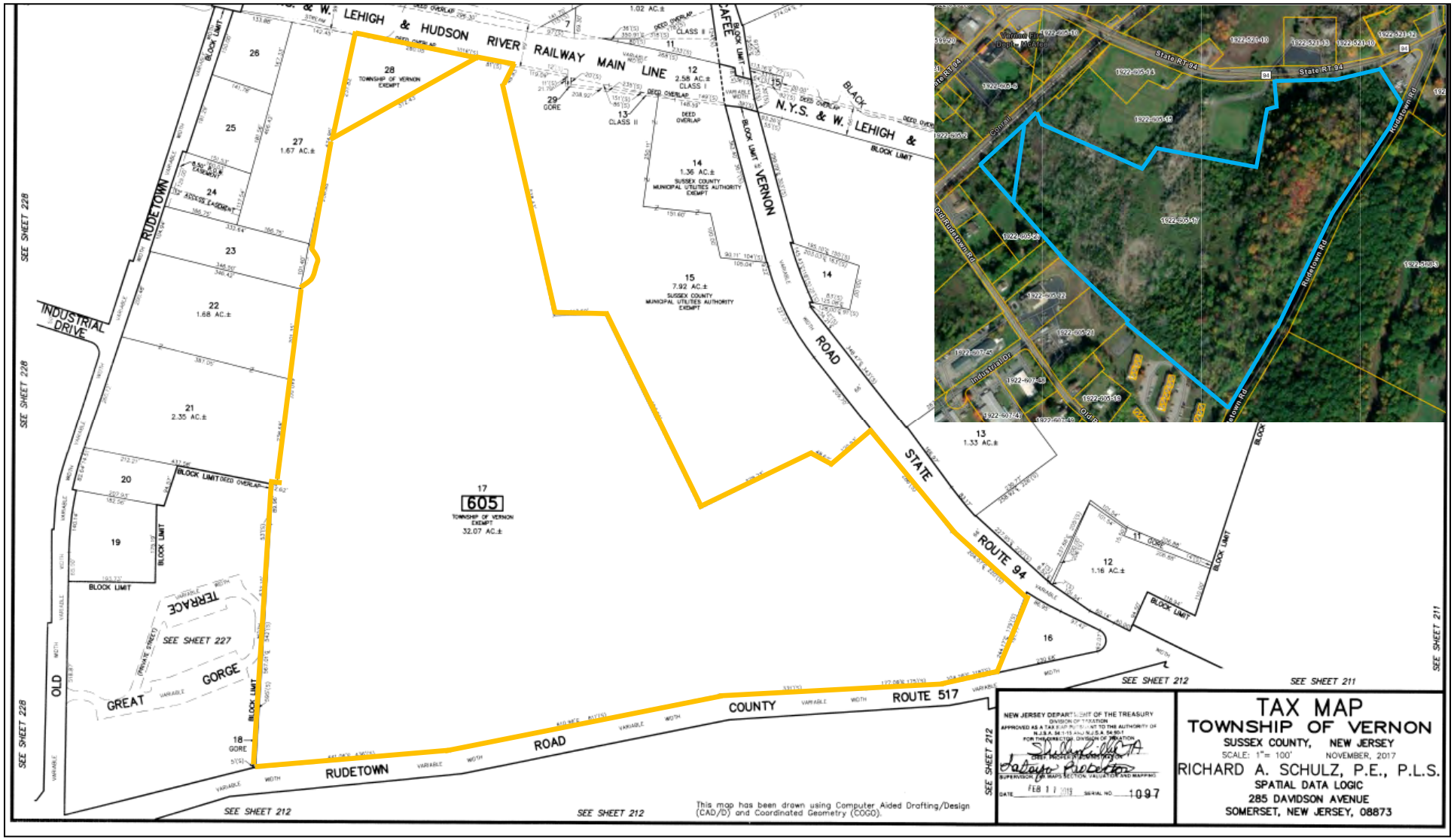

Next Steps:

1.) Register and Review the Property Information Package at WWW.MAXSPANN.COM

2.) Sign up for Online Bidding at MAXSPANN.BIDWRANGLER.COM (Instructions included in P.I.P.)

Max Spann Real Estate & Auction Co
PO Box 4992, Clinton, NJ 08809
www.maxspann.com | 888-299-1438 | auctions@maxspann.com