




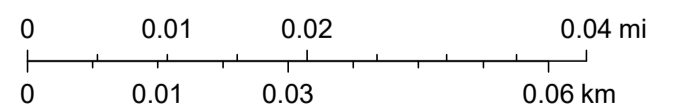
2215 ADY ROAD



4/13/2026, 2:01:21 PM

-  Harford County Boundary
-  Cadastral Labels
-  Cadastral

1:1,128



Sources: Esri, Vantor, Airbus DS, USGS, NGA, NASA, CGIAR, N Robinson, NCEAS, NLS, OS, NMA, Geodatastyrelsen, Rijkswaterstaat, GSA, Geoland, FEMA, Intermap, and the GIS user community