




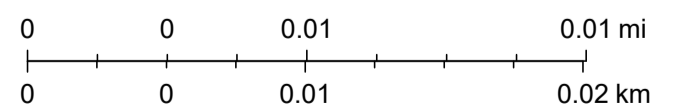
# 1245 ATHENS COURT



11/24/2025, 3:46:53 PM

-  Harford County Boundary
-  Cadastral Labels
-  Cadastral

1:282



Sources: Esri, Maxar, Airbus DS, USGS, NGA, NASA, CGIAR, N Robinson, NCEAS, NLS, OS, NMA, Geodatastyrelsen, Rijkswaterstaat, GSA, Geoland, FEMA, Intermap, and the GIS user community

Sources: Esri, USGS | Esri, NASA, NGA, USGS |