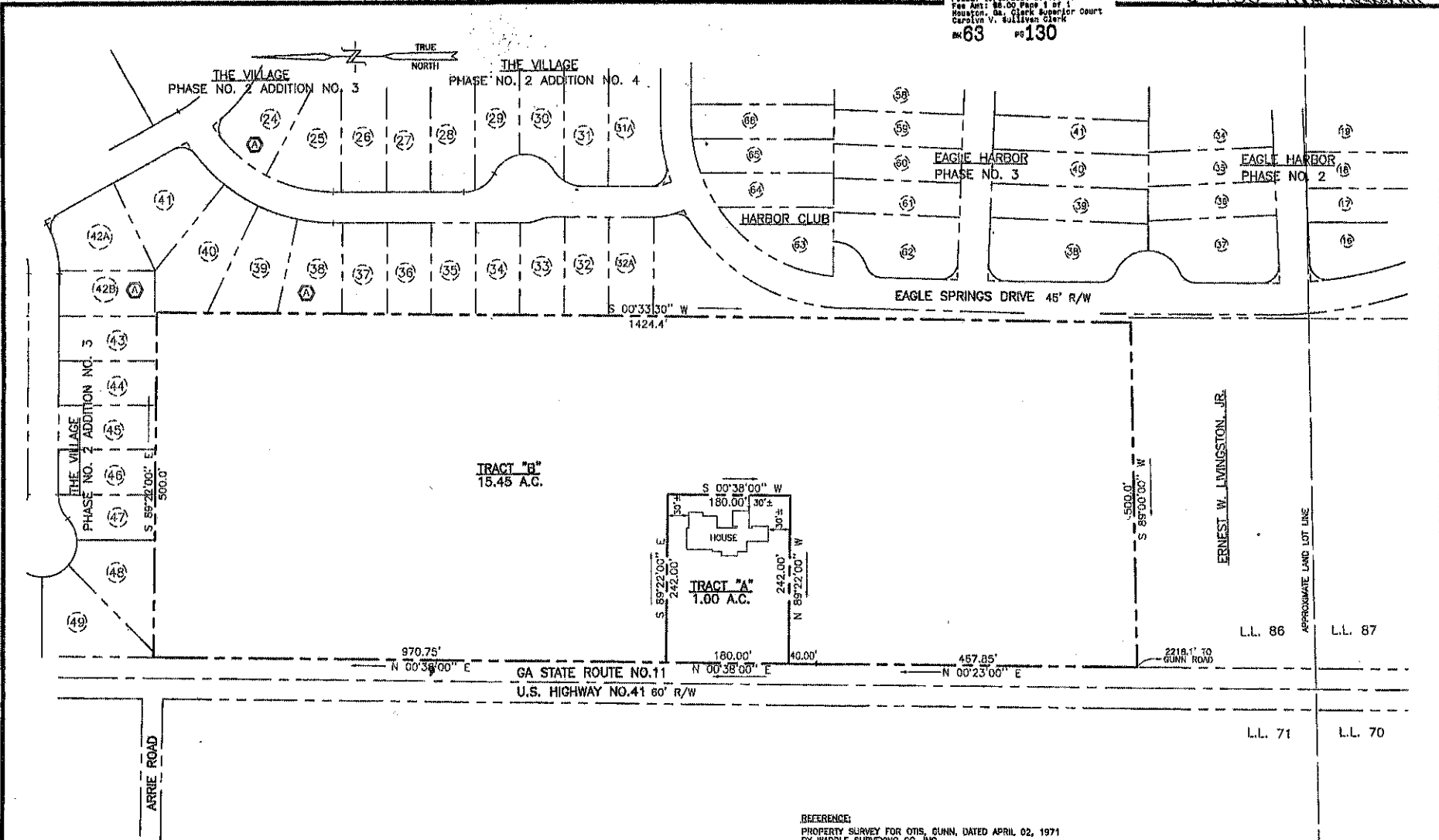



Doc ID: 00874820001 Type: PLT
 Filed: 10/15/2004 at 09:00:00 PM
 Fee Amt: \$8.00 Page 4 of 1
 Houston, Ga. Clerk Superior Court
 Carolyn V. Sullivan Clerk
 63 PG 130

63/130 Robert Heaberlin



REFERENCE:
 PROPERTY SURVEY FOR OTIS, GUNN, DATED APRIL 02, 1971
 BY WADDLE SURVEYING CO. INC.



I CERTIFY THAT ALL THE REQUIREMENTS FOR FINAL APPROVAL OF THIS PLAT HAVE BEEN FULFILLED IN ACCORDANCE WITH THE ORDINANCES OF THE CITY OF CENTERVILLE, GEORGIA, AND THE REQUIREMENTS OF THE CENTERVILLE PLANNING COMMISSION.

DATE 10/15/04
 [Signature]
 CHAIRMAN, CENTERVILLE PLANNING COMMISSION

OWNER'S CERTIFICATIONS:
 STATE OF GEORGIA, CITY OF CENTERVILLE.


THE UNDERSIGNED CERTIFIES THAT HE IS THE OWNER OF THE LAND SHOWN ON THIS PLAT AND ACKNOWLEDGES THIS PLAT AND ALLOTMENT TO BE HIS FREE ACT AND DEED, AND DEDICATES TO PUBLIC USE FOREVER ALL AREAS SHOWN OR INDICATED ON THIS PLAT AS STREETS, ALLEYS, EASEMENTS, OR PARKS.

10-15-2004 [Signature]
 DATE OWNER'S SIGNATURE
 10-15-2004 [Signature]
 DATE OWNER'S SIGNATURE

THIS MAP HAS BEEN CALCULATED FOR CLOSURE AND IS FOUND TO BE ACCURATE WITHIN ONE FOOT IN 63,525 FEET.

IN MY OPINION, THIS PLAT IS A CORRECT REPRESENTATION OF THE LAND PLATTED AND HAS BEEN PREPARED IN CONFORMITY WITH THE MINIMUM STANDARDS AND REQUIREMENTS OF LAW.

[Signature]
 REG. LAND SURVEYOR



COMPILED PLAT

FOR
**ROBERT L. HEABERLIN &
 LOUISE HEABERLIN**

IN LAND LOT 66
 HOUSTON COUNTY
 OCTOBER 14, 2004

FIFTH DISTRICT
 CENTERVILLE, GEORGIA
 SCALE: 1"=100'

WADDLE & COMPANY
 104 MEADOWRIDGE DR. WARNER RODNS, GA. 31083
 BUS (478) 923-2763 FAX (478) 923-7144