

# County of Caroline, Virginia

Tax Map Number: 93A3-1-415  
 Tax Map: 93A3  
 Account Number: 6492

## General Information

Property Owner:	ANDREWS WAYLAND D TRUSTEE
Owner Address Address:	311 TARRYTOWN DR 23229
Legal Description:	CAROLINE PINES LOT 415
Deed Book:	992

Deed Page:	378
Will Book:	
Will Page:	0
Instrument #:	0
Grantor:	ANDREWS WAYLAND D

## Site Information

Acres:	0
Zoning Type:	RP
Terrain Type:	On
Character:	Rolling/Sloping
Right of Way:	Private
Easements:	Gravel

## Assessment Information

Assessment Year:	2016
Building Value:	\$
Total Improvement:	\$
Total Land Value:	\$4,000
Calculated Value:	\$4,000
Rounded Taxable Value:	\$4,000
Land Use:	\$

## Other Improvements

Description	Size in SQ.Ft.	Value
		<b>Total Value</b>
		<b>\$0</b>

## Improvements

### Exterior Information

<b>Year Built:</b>	
<b>Occupancy Type:</b>	Vacant Land
<b>Foundation:</b>	
<b>Ext. Walls:</b>	
<b>Roofing:</b>	
<b>Roof Type:</b>	
<b>Garage:</b>	
<b>Garage - # Of Cars:</b>	0
<b>Carport:</b>	
<b>Carport - # Of Cars:</b>	0

### Interior Information









<b>Story height:</b>	0
<b># of Rooms:</b>	0
<b># of Bedrooms:</b>	0
<b>Full Bathrooms:</b>	0
<b>Half Bathrooms:</b>	0
<b>Floors:</b>	
<b>Building SqFt:</b>	0
<b>Basement SqFt::</b>	0
<b>Finished Basement SqFt:</b>	0
<b>Interior Walls:</b>	
<b>Heating:</b>	
<b>A/C:</b>	

### Other Information

<b>Fireplace:</b>	0
<b>Stacked Fireplace:</b>	0
<b>Flues:</b>	0
<b>Metal Flues:</b>	0
<b>Stacked Flues:</b>	0
<b>Inop. Flues/Fire Place:</b>	0

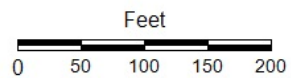
# Caroline County, Virginia

## Legend

-  County Boundary
-  Parcels
- Roads (12,000)
  - Interstate
  - US Highway Primary
  - State Highway Primary
  - Secondary
  - Secondary - 0
  - Null
- Roads - Back (12,000)
  -  Interstate
  -  US Highway Primary
  -  State Highway Primary
  -  Secondary
  -  Secondary - 0
  -  Null
- Road Labels



Map printed from Caroline  
<http://caroline.mapsdirect.net>



**Title: Parcels**

**Date: 11/3/2020**

*DISCLAIMER: This drawing is neither a legally recorded map nor a survey and is not intended to be used as such. The information displayed is a compilation of records, information, and data obtained from various sources, and Caroline County is not responsible for its accuracy or how current it may be.*