

Parcel ID: 1563-26-4649
Account Number: N/A
Property Address N/A

General Information

Owner Name:	DUDLEY, VIRGINIA H
Owner Address:	5805 SMITH MTN RD PENHOOK, VA 24137
Property Description:	SMITH MTN RD/626 NEW LOT 6 .16 ASSESS IN FRANKLIN COUNTY
Use Description:	N/A
Total Acreage:	1
Square Footage:	N/A
Zoning Description:	A-1 AGRICULTURAL DISTRICT

Township Description:	06 CALLANDS-GRETNA MAGISTERIAL DISTRICT
Neighborhood Description:	110 +10%
Map Sheet:	18/04834
Current Owner Deed Book/Page:	DB1207/442
Deed Date:	8/11/2000
General Remarks:	N/A
Previous Sold Price:	\$

Building Details

Year Built:	N/A
Effective Year Built:	N/A
Number of Stoies :	N/A
Building Area:	N/A
Building Class:	N/A
Building Description:	N/A
Building Remarks:	N/A
Building Grade Factor:	N/A
Building Grade Amount:	N/A

Interior

Basement Area:	N/A
Basement Finished Percentage:	N/A
Main Attic - Finished Area SqFt:	N/A
Main Attic - Unfinished Area SqFt:	N/A
Attic Area:	N/A
Attic Finished Percentage:	N/A
Number of Rooms:	N/A
Number of Bedrooms:	N/A
Full Baths:	N/A
Half Bath:	N/A
Fireplace:	N/A
Chimneys:	N/A
Floor Description:	N/A
Interior Description:	N/A

Exterior

Condition Description:	N/A
Road Description:	N/A
Found Description:	N/A
Structure Description:	N/A
Style Description:	N/A
Exterior Wall Description:	N/A
Roof Description:	N/A

Utilities




Fuel Description:	N/A
Heat Description:	N/A
Air Description:	N/A
Fire Description:	N/A
Main Heating Area SqFt:	N/A
Main Air Conditioned Area SqFt:	N/A
Main Fire Place Area SqFt:	N/A

Assessments Information

Last Appraiser:	N/A
Last Appraised Date:	N/A
Building Undepreciated Value:	N/A
Building Physical:	N/A
Active Building Value:	N/A
Building Subtotal:	N/A
Total Land Value:	\$130,000
Total Building Value:	\$

Total Market Value:	\$130,000
Total Use Deferment:	0
Total Net Value:	\$130,000
Previous Land Value:	\$130,000
Previous Building Value:	\$
Previous Use Deferment:	\$
Previous Net Value:	\$130,000
Total Improvement:	\$


Legend

-  Assessed Parcels
-  Parcels
-  County Boundary



Title: 1563-26-4649

Date: 4/12/2021



DISCLAIMER: This drawing is neither a legally recorded map nor a survey and is not intended to be used as such. The information displayed is a compilation of records, information, and data obtained from various sources, and Pittsylvania County is not responsible for its accuracy or how current it may be.