

City of Emporia, Virginia

Map Pin	Tax Map Number	Address	Deed Book Reference
143-12-A	143-12-0-A	307 EAST ATLANTIC STREET Emporia, Va 0	IN20141338

Owner Information	
Owner	SUSSEX GREENSVILLE EMPORIAADULT ACTIVITY SERVICES
Owner's Address:	C/O WOODS ROGERS PLC 10 S JEFFERSON ST STE 1400 ROANOKE VA 24011

Summary			
Property Information			
Residential	No Data	Well	No Data
Commercial	Y	Spring	No Data
Class	CHARITABLE	Paved Road	No Data
Zone	I-1	Improvement Value	84600
Property Use	No Data	Land Value	33600
Description Land Area	No Data	Sale Price	201500
Size Main Land Area	No Data	Sale Date	12/12/2014
Computed Main Land Area	0	Account Number	143121
Public Water	Y	Dirt Road	No Data
Public Sewer	Y	Road	No Data
Septic System	No Data	Sidewalk	No Data
Underground Utility	No Data	Topography	LEVEL
Gutter	No Data		

Improvement Information

Year Built	1950	Split Foyer	No Data
Year Remodeled	0	Central Heat	Y
Year Assessed	2022	Central Air	Y
Number Stories	0	Roof Type	TAR & GRAVEL
Number Rooms	0	Exterior Type	BRK/BLOCK
Number Bedrooms	0	Basement Type	NONE
Number Bathrooms	0	Exterior Condition	FAIR
Number Fireplaces	0	Foundation Type	CINDER BLOCK
Number Chimneys	0	Floor Type	CAR/VINYL
Split Level	No Data	Wall Type	DRYWL/PANEL
Building Description	ADULT ACTIV	Heat Fuel Type	HEAT PUMP
Square Footage	0	Subdivision	No Data

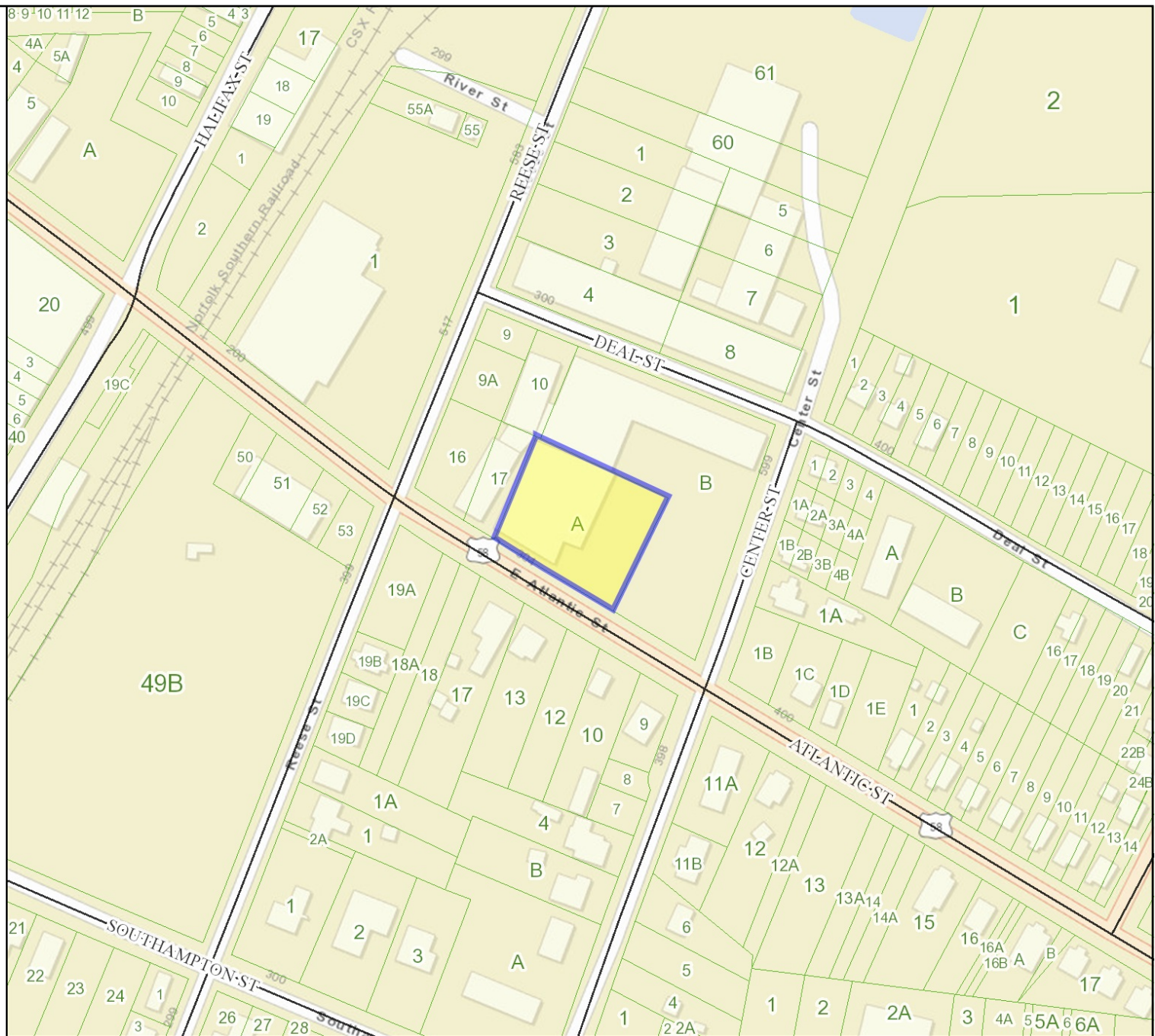
Previous Owner

Previous Owner 1		Previous Owner 2	
Previous Owner	No Data	Previous Owner	No Data
Database Reference	No Data	Database Reference	No Data
Previous Owner's Address	No Data	Previous Owner's Address	No Data
Date of Transfer	No Data	Sale Price	0
Sale Price	0		

City of Emporia, Virginia

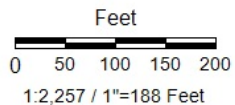
Legend

- City Boundary
- Parcels
- Road Centerlines
- Streams and Rivers
- Water Bodies



Title: 143-12-A

Date: 12/29/2022




DISCLAIMER: This drawing is neither a legally recorded map nor a survey and is not intended to be used as such. The information displayed is a compilation of records, information, and data obtained from various sources, and Emporia is not responsible for its accuracy or how current it may be.

City of Emporia, Virginia

Map Pin	Tax Map Number	Address	Deed Book Reference
143-12-B	143-12-0-B	509 CENTER STREET Emporia, Va 0	IN20141338

Owner Information	
Owner	SUSSEX GREENSVILLE EMPORIAADULT ACTIVITY SERVICES INC
Owner's Address:	C/O WOODS ROGERS PLC 10 S JEFFERSON ST STE 1400 ROANOKE VA 24011



Summary			
Property Information			
Residential	No Data	Well	No Data
Commercial	Y	Spring	No Data
Class	CHARITABLE	Paved Road	No Data
Zone	I-1	Improvement Value	65800
Property Use	WAREHOUSE-STORAGE	Land Value	40200
Description Land Area	No Data	Sale Price	201500
Size Main Land Area	No Data	Sale Date	12/12/2014
Computed Main Land Area	0	Account Number	143122
Public Water	Y	Dirt Road	No Data
Public Sewer	Y	Road	No Data
Septic System	No Data	Sidewalk	No Data
Underground Utility	No Data	Topography	LEVEL
Gutter	No Data		

Improvement Information

Year Built	1950	Split Foyer	No Data
Year Remodeled	0	Central Heat	No Data
Year Assessed	2022	Central Air	No Data
Number Stories	0	Roof Type	TAR & GRAVEL
Number Rooms	0	Exterior Type	CINDER BLK
Number Bedrooms	0	Basement Type	NONE
Number Bathrooms	0	Exterior Condition	FAIR
Number Fireplaces	0	Foundation Type	CINDER BLOCK
Number Chimneys	0	Floor Type	CONCRETE/TILE
Split Level	No Data	Wall Type	CINDER BLOCK
Building Description	WAREHOUSE	Heat Fuel Type	UNIT
Square Footage	0	Subdivision	No Data

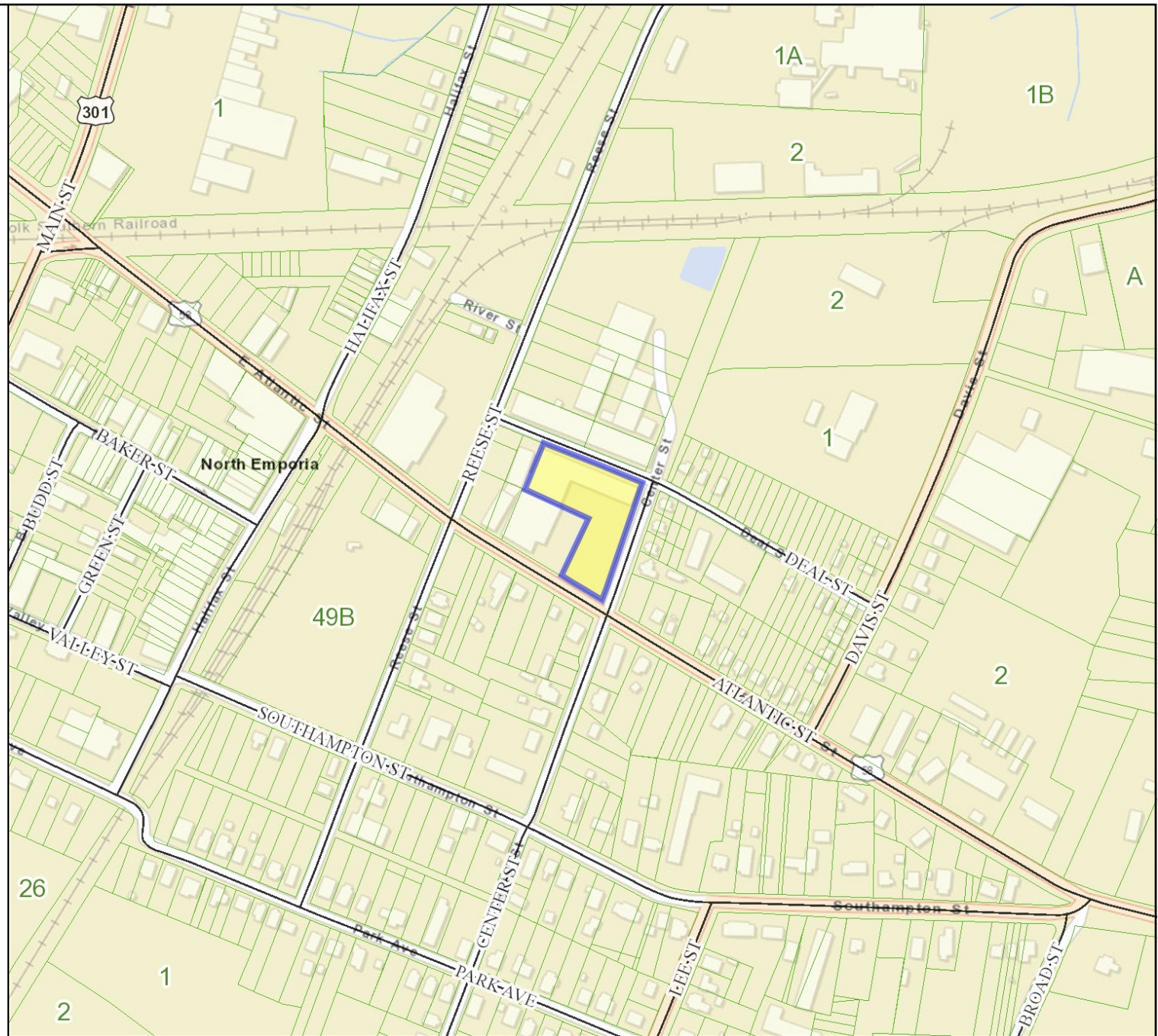
Previous Owner

Previous Owner 1		Previous Owner 2	
Previous Owner	No Data	Previous Owner	No Data
Database Reference	No Data	Database Reference	No Data
Previous Owner's Address	No Data	Previous Owner's Address	No Data
Date of Transfer	No Data	Sale Price	0
Sale Price	0		

City of Emporia, Virginia

Legend

- City Boundary
- Parcels
- Road Centerlines
- Streams and Rivers
- Water Bodies



Title: 143-12-B

Date: 12/29/2022

DISCLAIMER: This drawing is neither a legally recorded map nor a survey and is not intended to be used as such. The information displayed is a compilation of records, information, and data obtained from various sources, and Emporia is not responsible for its accuracy or how current it may be.

