

# County of Campbell, Virginia

<b>Parcel ID:</b>	25B-1-1	<b>Owner:</b>	WALLER JULIAN M
<b>Property Address:</b>	,	<b>Owner(Secondary):</b>	N/A
<b>Tax ID #:</b>	002085400	<b>Mailing Address:</b>	3828 VILLAGE HWY LYNCHBURG, VA 24504

## Summary

### Property Descriptions

<b>Legal Description:</b>	MAXEY, LOT 1
<b>Neighborhood No:</b>	19003
<b>Property Class:</b>	2

### Land Information

<b>Area:</b>	0.0000
--------------	--------

### Location Information

<b>Plat:</b>	N/A
<b>Voting Precinct:</b>	COURT HOUSE
<b>Polling Place:</b>	Rustburg Elementary School
<b>Election District:</b>	RUSTBURG
<b>Fire District:</b>	RUSTBURG VFD
<b>EMS District:</b>	RUSTBURG RESCUE

### School Zones

<b>Elementary School:</b>	Concord
<b>Middle School:</b>	Rustburg
<b>High School:</b>	Rustburg

### Zoning

<b>Zone:</b>	Agricultural
--------------	--------------

Properties may have multiple Location Information, School Zones or Zoning. Please refer to the Map for additional information

## Ownership History

Sale Date	Sale Amount	Document No	Deed Bk / Pg	Seller's Name
07/16/2012	\$0	120003893		WALLER JULIAN M & VIVIEN L
03/27/1990	\$0		S0702 0392	X

## Assessment







Date	Land Value	Improvement Value	Total Value
01/01/2019	\$25,000	\$0	\$25,000
01/01/2019	\$25,000	\$0	\$25,000
01/01/2015	\$25,000	\$0	\$25,000
01/01/2011	\$27,000	\$0	\$27,000

## Property Tax

20211206	20210907	\$130	\$130	\$0
20201207	20200814	\$130	\$130	\$0
20191205	20191119	\$0	\$130	-\$130
20181205	20181115	\$0	\$130	-\$130
20171205	20171130	\$0	\$130	-\$130

# Campbell County, VA

## Legend

-  County Boundary
-  E9-1-1 Addresses
-  Street Names
-  Lot Numbers
-  Parcels
-  HiddenRoadCenterline



**Title: Parcels**

**Date: 3/3/2022**

*DISCLAIMER: This drawing is neither a legally recorded map nor a survey and is not intended to be used as such. The information displayed is a compilation of records, information, and data obtained from various sources, and Campbell County is not responsible for its accuracy or how current it may be.*