

# Bedford County, Virginia

Tax Map #: 237 A 1D T Link: 237 A 1D T Parcel Number(RP C): 80503439 Address: 985 INDEPENDENCE BLVD

## Parcel Information

Owner : WOOD ALAN K Legal Acreage: 1.7480  
 Additional Owner: No Data PCDesc: 4 Commercial/Industrial  
 Owner Address: 985 INDEPENDENCE BLVD Legal Description: INDEPENDENCE BLVD  
 BEDFORD VA 24523 Document Number: 210003618

## Valuation Information

Map : 237 A 1D T Deedbook: No Data  
 Name: BANK OF FINCASTLE Deedpage: No Data  
 Acreage: 1.748

Year	Land Value	Improvement Value	Total Value
2021	\$266,500.00	\$ .00	\$266,500.00
2020	\$266,500.00	\$ .00	\$266,500.00
2019	\$266,500.00	\$ .00	\$266,500.00
2018	\$426,400.00	\$ .00	\$426,400.00
2017	\$426,400.00	\$ .00	\$426,400.00
2016	\$426,400.00	\$ .00	\$426,400.00
2015	\$426,400.00	\$ .00	\$426,400.00
2014	\$426,400.00	\$ .00	\$426,400.00
2013	\$426,400.00	\$ .00	\$426,400.00

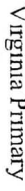
## Improvement

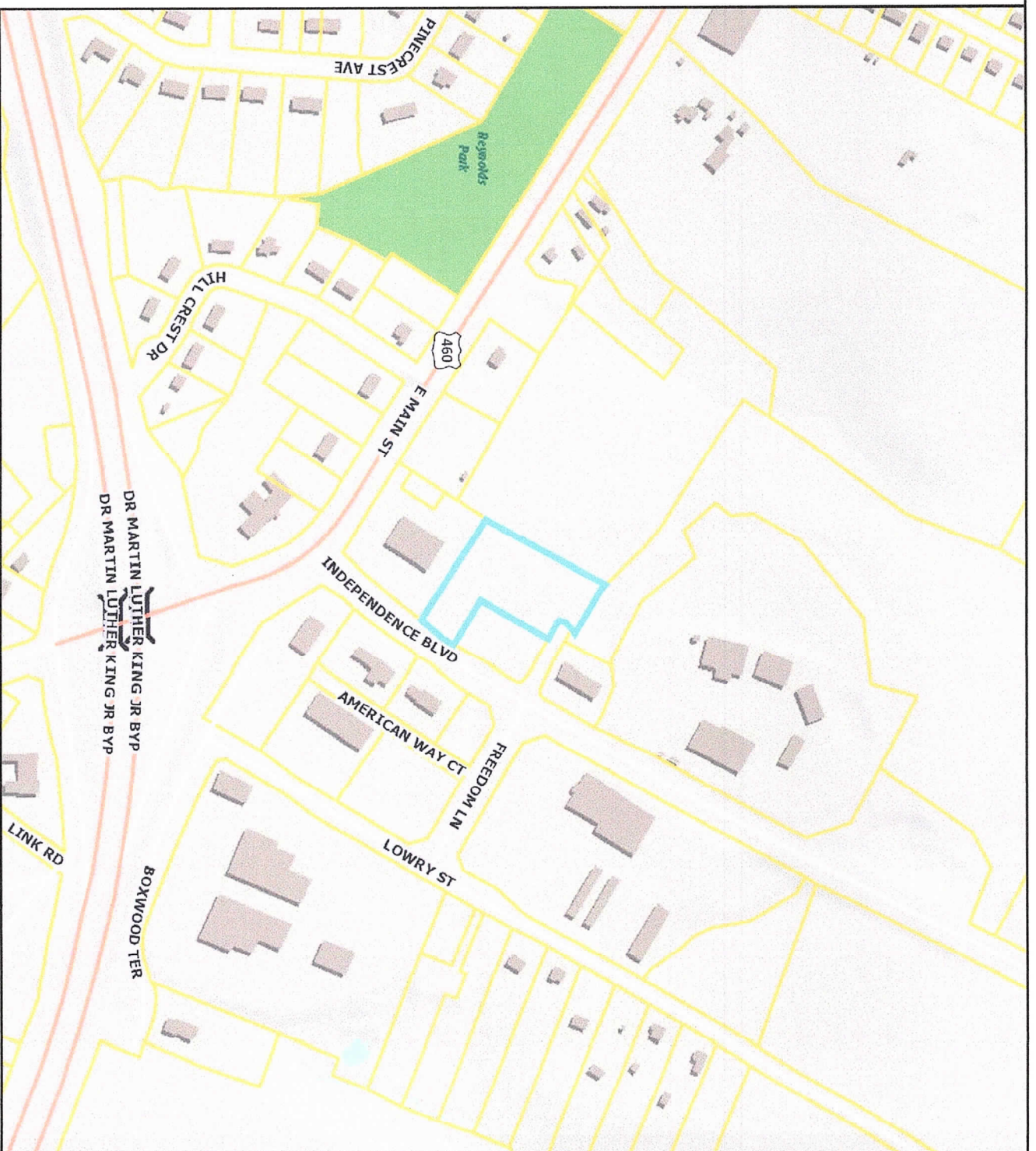
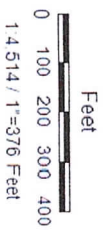
Current Owner	
Current Owner:	WOOD ALAN K
Purchase Date:	03/09/2021
Purchase Price:	\$75,000.00

Past Owner			
Name:	BANK OF FINCASTLE	Name:	KOKO INC
Purchase Date:	03/23/2016	Purchase Date:	01/01/2013
Purchase Price:	\$797,636.00	Purchase Price:	\$ .00

# The Town of Bedford, VA

## Legend

-  E911 Address
-  Highway
-  Blue Ridge Parkway
-  US Primary
-  Virginia Primary
-  Roads
-  Driveway
-  Parcels - County
-  Parcels - Town
-  Public School Boundary



**Title: Parcels - Town**

**Date: 6/3/2021**

*DISCLAIMER: This drawing is neither a legally recorded map nor a survey and is not intended to be used as such. The information displayed is a compilation of records, information, and data obtained from various sources, and Bedford County is not responsible for its accuracy or how current it may be.*