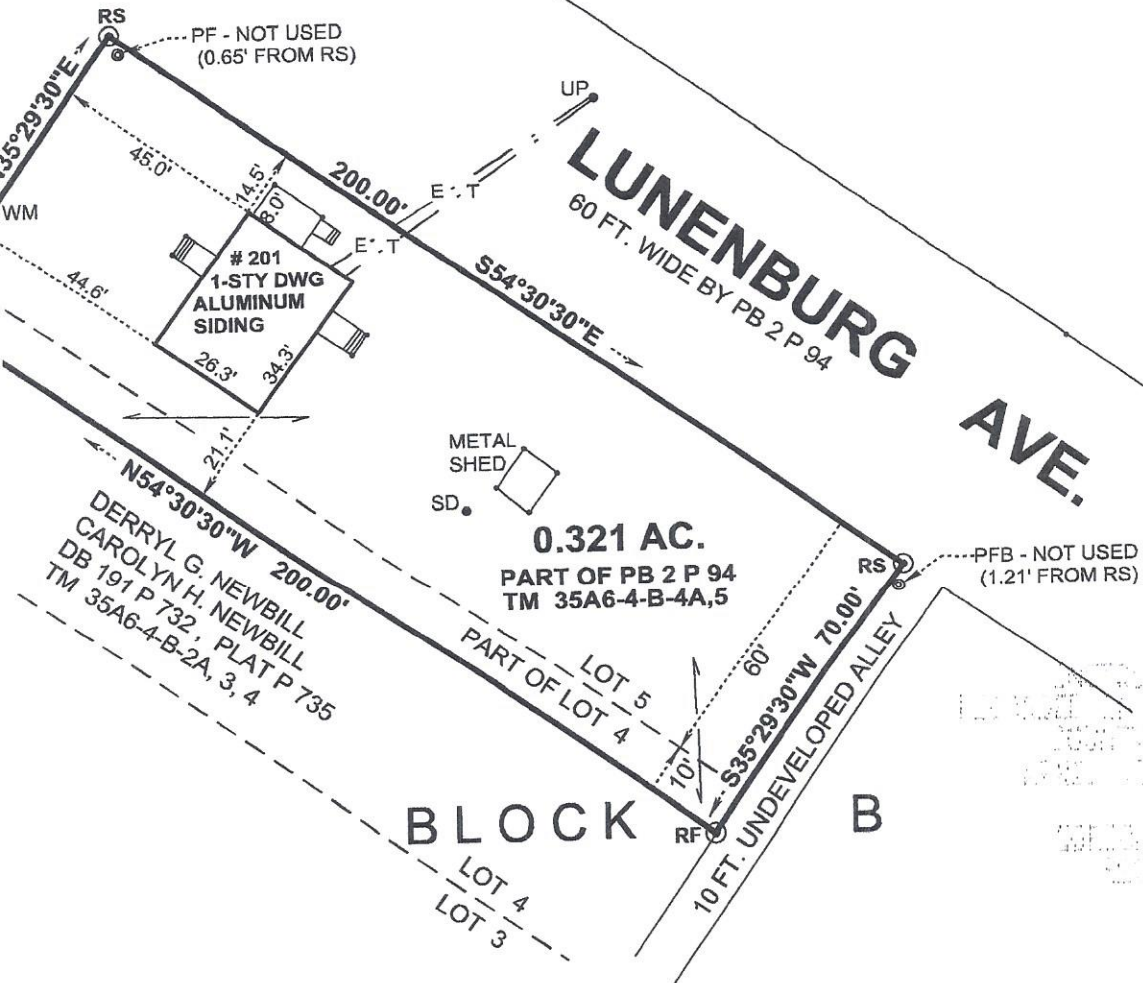



**STREET**

**LEGEND**

- RF ROD FOUND
- RS ROD SET
- PF PIPE FOUND
- PFB PIPE FOUND BENT
- UP UTILITY POLE
- T OVERHEAD TELEPHONE
- E OVERHEAD ELECTRIC
- FH FIRE HYDRANT
- SD SATELLITE DISH
- WM WATER METER


TRUE NORTH FROM  
SOLAR OBSERVATION  
MARCH 28, 1989



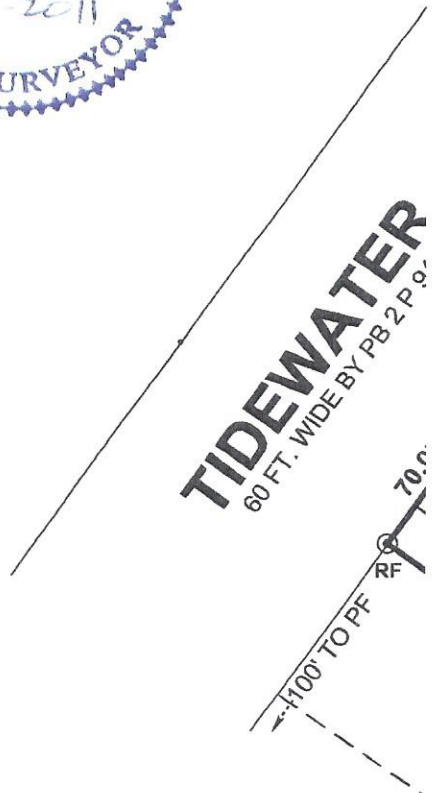
**J. RICHARD DUNN**  
**SURVEYING, LLC**  
 P. O. BOX 783  
 KENBRIDGE, VA 23944  
 (434)-676-3623

IF THE SEAL AND SIGNATURE ARE NOT CLERK  
RECORDED, THIS PLAT IS A COPY THAT MAY  
NOT BE USED FOR ANY WATER-RELATED  
PURPOSES. ANY CHANGES OR  
ALTERATIONS SHALL NOT APPLY TO SUCH  
ALTERATIONS.

THIS PLAT WAS PREPARED BY THE  
LAND SURVEYOR'S OFFICE OF THE  
COMMONWEALTH OF VIRGINIA  
ON THE DATE OF MARCH 8, 2011  
AND IS SUBJECT TO THE  
PROVISIONS OF THE LAND SURVEYOR  
ACT OF 1970 AS AMENDED.



THIS PLAT IS BASED ON  
A TRUST DEED DATED  
MARCH 8, 2011



**FLOOD NOTE**

THE FLOOD INSURANCE RATE MAPS FOR LUNENBURG COUNTY, VA.  
EXCLUDE THE TOWN OF KENBRIDGE. HOWEVER, SAID MAPS INDICATE  
THE TOWN OF KENBRIDGE TO BE SURROUNDED BY AREAS OF MINIMAL  
FLOOD HAZARDS. REFER TO COMMUNITY PANEL NO. 510309-0150-A.  
EFFECTIVE DATE FEB. 25, 1983. F. E. M. A.

**PLAT OF BOUNDARY SURVEY  
SHOWING LOT 5 AND PART OF LOT 4 IN BLOCK B**

**BEING TAX MAP 35A6-4-B- 4A & 5**

**OWNED BY STEPHEN S. ISRAEL AND PATRICIA F. ISRAEL  
DB 355 P 618**

**LOCATED IN THE TOWN OF KENBRIDGE  
LUNENBURG COUNTY, VIRGINIA**

**DATE : MARCH 8, 2011**

**SCALE : ONE INCH = 40 FEET**

