










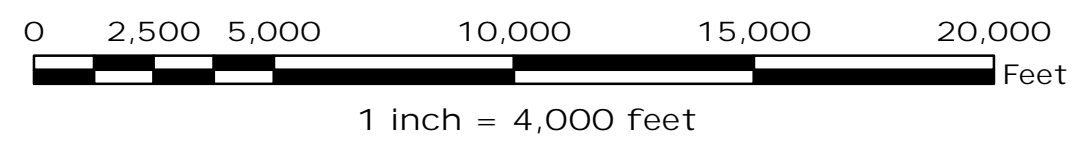


Union Township Zoning Map

-  Flood Plain
-  Agriculture
-  Commercial
-  Industrial
-  Open Space - Timberland, Conservation
-  Outdoor Recreation Resort
-  R-1 Low Density Residential
-  R-2 Medium Density Residential
-  Federal Land
-  Swatara State Park
-  Fort Indiantown Gap

This is the official Zoning Map of Union Township adopted by the Union Township Board of Supervisors pursuant to Ordinance No. 137 and amended by Ordinance Nos. 166, 169 and 170, and officially adopted including all amendments by Resolution No. 2017-9, in Lawful Session on January 10, 2018.

Attested _____ Secretary
Approved _____ Chairperson of the Board of Supervisors



Prepared By Steckbeck Engineering and Surveying, Inc.
Base Data Provided by Lebanon City Authority/Lebanon County GIS