

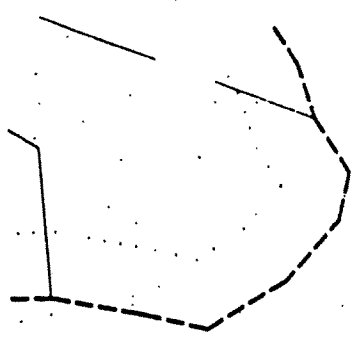
1131 PAGE 1 and 2
 S COUNTY CLERK OF COURT

CURVE TABLE

CURVE	RADIUS	LENGTH	TANGENT	CHORD	BEARING	DELTA
C1	350.00	211.18	108.92	207.99	N 68°45'12" E	34°34'15"
C2	815.77	225.28	113.37	224.58	N 11°52'22" W	15°49'25"
C3	815.77	120.21	60.21	120.10	N 24°00'25" W	08°26'35"
C4	815.77	35.52	17.76	35.52	N 29°28'30" W	02°29'41"
C5	50.00	52.03	28.65	49.72	N 60°54'31" W	59°37'38"
C6	50.00	21.75	11.05	21.57	N 18°38'10" W	24°55'03"
C7	50.00	21.42	10.88	21.25	N 06°05'38" E	24°32'32"
C8	50.00	17.36	8.77	17.27	N 28°18'35" E	19°53'21"
C9	50.00	18.20	9.20	18.10	N 48°40'58" E	20°51'21"
C10	50.00	16.17	8.16	16.10	N 68°22'36" E	18°31'59"
C11	50.00	12.75	6.41	12.71	N 84°56'47" E	14°36'24"
C12	50.00	13.92	7.00	13.87	N 79°46'35" W	15°56'51"
C13	50.00	16.78	8.47	16.78	N 62°11'21" W	19°13'37"
C14	50.00	23.61	12.03	23.39	N 39°02'53" W	27°03'20"
C15	50.00	47.82	25.92	46.02	N 01°52'44" E	54°47'52"
C16	865.77	32.25	16.13	32.25	N 29°39'19" W	02°08'03"
C17	865.77	120.11	60.15	120.02	N 24°36'50" W	07°56'56"
C18	865.77	128.69	64.46	128.57	N 16°22'52" W	08°30'59"
C19	865.77	123.33	61.77	123.23	N 08°02'31" W	08°09'43"
C20	450.00	69.79	34.96	69.72	N 89°31'05" W	08°53'09"
C21	450.00	82.12	41.17	82.01	N 79°50'50" W	10°27'21"

LINE TABLE

LINE	DIRECTION	DISTANCE
L1	N 18°26'19" W	25.90
L2	N 55°58'56" W	46.94
L3	N 37°51'18" W	48.00
L4	N 88°41'09" W	41.16
L5	N 56°46'53" W	47.59
L6	N 44°39'12" W	40.92
L7	N 40°30'47" W	5.87
L8	N 00°42'34" W	40.00
L9	N 49°03'38" E	29.50
L10	N 39°50'47" W	18.75
L11	N 67°22'10" E	31.32
L12	N 69°19'34" W	22.58
L13	N 59°58'42" W	29.02
L14	N 28°27'19" W	58.61
L15	N 25°48'09" W	15.30
L16	N 25°48'09" W	37.69
L17	N 40°36'32" W	58.42
L18	N 32°27'46" W	22.00
L19	N 32°27'46" W	44.15
L20	N 35°48'39" W	29.24
L21	N 02°47'47" E	25.36
L22	N 36°52'25" E	58.65
L23	N 29°09'38" E	33.34
L24	N 28°03'48" E	54.65
L25	N 28°38'50" E	66.83
L26	N 11°53'00" E	65.03
L27	N 15°04'16" W	26.62
L28	N 15°04'16" W	19.70
L29	N 14°06'24" W	63.16
L30	N 28°49'08" W	46.65
L31	N 58°28'58" E	67.37
L32	N 56°22'40" E	23.41
L33	N 54°02'40" E	45.65
L34	N 51°10'58" E	57.98
L35	N 51°19'01" E	45.03
L36	N 36°47'16" E	34.39
L37	N 36°47'16" E	19.24
L38	N 56°54'16" E	58.55
L39	N 54°32'08" E	71.32
L40	N 41°50'52" E	29.84
L41	N 41°50'52" E	42.74
L42	N 65°17'29" E	49.37
L43	N 82°06'12" E	36.08
L44	N 89°42'38" E	32.82
L45	N 89°42'38" E	10.86
L46	N 57°36'05" W	45.30
L47	N 48°57'00" W	50.12
L48	N 49°58'44" W	53.40
L49	N 23°11'18" W	21.93
L50	N 76°17'40" W	27.24



GRID NORTH
 SCS P. 2, MOD. 81
 By L-R-A Method

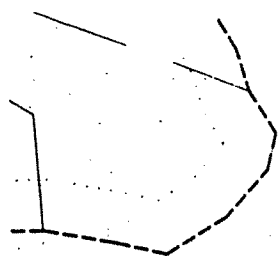
Line Along 440 Contour
 L18 L19 L20 L21

LAKE GREENWOOD
 440 Contour The Line

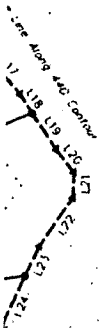
1131 PAGE 1 and 2
 8 COUNTY CLERK OF COURT

CURVE TABLE

CURVE	RADIUS	LENGTH	TANGENT	CHORD	BEARING	DELTA
C1	350.00	211.18	108.92	207.99	N 68°45'12" E	34°34'15"
C2	815.77	225.28	113.37	224.58	N 11°52'22" W	15°49'35"
C3	815.77	120.21	60.21	120.10	N 24°00'24" W	08°26'35"
C4	815.77	35.52	17.76	35.52	N 29°28'30" W	07°29'41"
C5	50.00	52.03	26.65	49.72	N 60°54'31" W	59°17'58"
C6	50.00	21.75	11.05	21.57	N 48°38'10" W	24°55'05"
C7	50.00	21.42	10.88	21.34	N 38°05'38" E	24°32'32"
C8	50.00	17.36	8.77	17.27	N 28°18'35" E	19°53'21"
C9	50.00	16.20	8.10	16.10	N 48°40'58" E	20°21'21"
C10	50.00	16.17	8.16	16.10	N 68°22'36" E	18°31'59"
C11	50.00	12.75	6.41	12.71	N 84°56'47" E	14°36'24"
C12	50.00	13.92	7.00	13.87	N 79°46'35" W	15°56'57"
C13	50.00	16.78	8.47	16.70	N 62°11'21" W	19°33'37"
C14	50.00	23.61	12.03	23.39	N 39°02'53" W	37°03'20"
C15	50.00	47.82	25.92	46.02	N 01°55'44" E	34°47'52"
C16	865.77	32.25	16.13	32.25	N 29°39'19" W	07°56'56"
C17	865.77	120.11	60.15	120.02	N 24°36'50" W	08°30'59"
C18	865.77	128.69	64.46	128.57	N 16°22'52" W	08°09'43"
C19	865.77	123.33	61.77	123.25	N 08°02'31" W	08°53'09"
C20	450.00	69.79	34.96	69.72	N 89°31'05" W	102°21'
C21	450.00	82.12	41.17	82.01	N 79°50'50" W	102°21'



UPD NORTH
 SCS P.T. Not B.
 By L.A. Method



LAKE GREENWOOD
 440 Contour The Line

LINE TABLE

LINE	DIRECTION	DISTANCE
L1	N 18°26'16" W	25.90
L2	N 65°58'56" W	46.94
L3	N 37°51'18" W	48.00
L4	N 88°41'09" W	41.16
L5	N 56°48'53" W	47.59
L6	N 44°39'12" W	40.92
L7	N 40°30'47" W	5.87
L8	N 00°42'34" W	40.00
L9	N 49°03'38" E	18.50
L10	N 39°50'47" W	18.75
L11	N 67°22'10" E	31.32
L12	N 69°18'11" W	22.58
L13	N 59°58'42" W	29.02
L14	N 28°27'19" W	50.61
L15	N 25°48'09" W	15.30
L16	N 25°48'09" W	37.69
L17	N 40°38'32" W	58.42
L18	N 32°27'46" W	2.00
L19	N 32°27'46" W	44.75
L20	N 35°48'39" W	23.36
L21	N 02°47'47" E	23.36
L22	N 36°57'25" E	58.65
L23	N 29°09'39" E	33.34
L24	N 28°03'48" E	54.65
L25	N 38°38'59" E	66.63
L26	N 11°53'00" E	65.03
L27	N 15°04'16" W	26.62
L28	N 15°04'16" W	19.70
L29	N 14°08'24" W	63.16
L30	N 28°49'08" W	46.65
L31	N 58°28'58" E	67.37
L32	N 56°02'40" E	23.41
L33	N 56°02'40" E	46.65
L34	N 51°10'58" E	57.98
L35	N 51°19'01" E	45.03
L36	N 36°09'18" E	34.39
L37	N 36°47'16" E	19.24
L38	N 56°44'16" E	56.55
L39	N 54°37'06" E	71.32
L40	N 41°50'52" E	29.84
L41	N 41°50'52" E	42.74
L42	N 65°17'29" E	49.37
L43	N 82°06'12" E	36.50
L44	N 89°42'38" E	10.88
L45	N 89°42'38" E	45.30
L46	N 57°38'05" W	50.12
L47	N 48°38'00" W	53.40
L48	N 48°58'44" W	21.93
L49	N 23°11'16" W	27.24
L50	N 79°37'40" W	45.83
L51	N 62°40'57" W	43.62
L52	N 60°07'18" W	56.62
L53	N 45°04'01" W	53.28
L54	N 45°04'01" W	47.91
L55	N 37°34'11" W	47.14
L56	N 36°34'04" W	77.29
L57	N 18°48'00" E	53.37
L58	N 39°54'40" E	33.55
L59	N 07°58'57" E	26.45
L60	N 33°34'18" W	14.67
L61	N 33°34'18" W	41.08
L62	N 67°42'57" W	33.26
L63	N 81°42'54" E	33.63
L64	N 49°35'07" W	42.01
L65	N 50°51'24" W	82.32
L66	N 50°51'24" W	45.17
L67	N 65°55'00" W	13.92
L68	N 11°54'08" E	55.01
L69	N 11°54'08" E	78.93
L70	N 24°32'43" E	25.78
L71	N 19°58'56" W	61.95
L72	N 62°22'51" W	41.43
L73	N 59°16'20" E	65.67
L74	N 77°00'23" E	14.37
L75	N 67°42'09" E	45.20
L76	N 67°42'09" E	66.85
L77	N 76°47'54" E	16.63
L78	N 0°39'56" W	61.34
L79	N 71°48'28" E	34.63
L80	N 66°05'41" E	50.92
L81	N 89°39'11" E	46.43
L82	N 77°14'18" E	53.36
L83	N 72°51'55" E	35.36
L84	N 58°10'52" E	47.18
L85	N 86°02'20" E	53.44
L86	N 41°02'29" E	47.18
L87	N 03°57'40" W	47.18
L88	N 30°43'20" W	53.45
L89	N 35°57'40" W	35.36
L90	N 48°57'40" W	98.80
L91	N 86°02'20" E	28.53

Laurens County Dept. of Public Works
 DIRECTORS OFFICE
 APPROVED SIGNATURE *Scott Haller*
 4-2476
 APPROVED BY:
 E-911 OFFICE
Scott Haller

NOTES
 1) A NEW 1/2" ROD SET AT ALL LOT CORNERS UNLESS OTHERWISE INDICATED
 2) THERE WILL BE A 15' DRAINAGE AND UTILITY EASEMENT ALONG ALL SIDE LOT LINES UNLESS OTHERWISE INDICATED. (7.5' EACH SIDE)
 3) ALL NATURAL DRAINS TO REMAIN OPEN WITH A 15' DRAINAGE EASEMENT UNLESS OTHERWISE INDICATED. (7.5' EACH SIDE)
 4) A 50' BUILDING SETBACK ALONG THE REAR OF ALL LOTS, MEASURED FROM THE 440 CONTOUR
 5) REFERENCE PLAT B-NEWB... PROCTOR & ASSOC., DATED 12/07/94
 FILE NO. C-602