



PRIVILEGED AND CONFIDENTIAL

PHASE I ENVIRONMENTAL SITE ASSESSMENT

**AUSTIN-WESTRAN
602 EAST BLACKHAWK DRIVE
BYRON, ILLINOIS 61010**

Prepared For:
Gregg Seibert
Spirit Finance Corporation
14631 North Scottsdale Road, Suite 200
Scottsdale, AZ 85254

Prepared By:
EXPEDITED ENVIRONMENTAL SERVICES, INC.
73 Prospect Street
Babylon, New York 11702
(888) 422-EESI

PROJECT # SFC-06-025-01

December 26, 2006

TALE OF CONTENTS

1.0	EXECUTIVE SUMMARY	1
2.0	INTRODUCTION	2
2.1	Purpose	2
2.2	Detailed Scope-of-Services	2
2.3	Assumptions, Limitations and Exceptions	3
2.4	Special Terms and Conditions (User Reliance).....	4
3.0	SITE DESCRIPTION	5
3.1	Location and Legal Description	5
3.2	Site and Vicinity General Characteristics.....	5
3.3	Physical Setting	5
3.4	Current Use of the Site	5
3.5	Description of Site Improvements	6
3.6	Current Use of the Adjoining Properties	6
4.0	USER PROVIDED INFORMATION.....	8
4.1	Title Record Information	8
4.2	Environmental Liens or Activity or Use Limitations	8
4.3	Client Provided Report(s).....	8
4.4	Specialized Knowledge	8
4.5	Valuation Reduction for Environmental Issues.....	8
4.6	Owner, Property Manager, and Occupant Information	8
4.7	Reason for Performing the Phase I ESA	8
5.0	RECORDS REVIEW	9
5.1	Regulatory Database Review.....	9
5.2	Site.....	10
5.3	Surrounding Properties Federal and State Database Sites.....	10
5.4	Regulatory File Review	10
5.5	Historical Use Information	11
6.0	SITE RECONNAISSANCE.....	13
6.1	Methodology and Limiting Conditions	13
6.2	General Site Observations	13
6.3	Storage Tanks	13
6.4	Hazardous Substances/Petroleum Products Storage & Use	13
6.5	Waste Generation & Disposal	14
6.6	Polychlorinated Biphenyls (PCBs).....	14
6.7	Utilities, Wells, & Septic Systems.....	14
6.8	Environmental Non-Compliance.....	14
7.0	INTERVIEWS	15
7.1	Interview with Owner.....	15
7.2	Interview with Site Manager	15
7.3	Interview with Occupants.....	15
7.4	Interview with Local Government Officials.....	15
7.5	Interviews with Others	15
8.0	FINDINGS, OPINIONS, CONCLUSIONS.....	16
9.0	DEVIATIONS AND DEFICIENCIES	17
10.0	NON-ASTM ADDITIONAL SERVICES.....	18
10.1	Asbestos.....	18
10.2	Lead-Based Paint.....	18
10.3	Radon.....	18

10.4	Ecologically Sensitive Areas	18
10.5	Mold	19
11.0	REFERENCES	20
12.0	SIGNATURES OF ENVIRONMENTAL PROFESSIONALS	21

FIGURES

<u>No.</u>	<u>Description</u>
1	Site Location Map
2	Site Plan

APPENDICES

APPENDIX A	PHOTOS
APPENDIX B	EDR SITE ASSESSMENT REPORT
APPENDIX C	FREEDOM OF INFORMATION REQUESTS
APPENDIX D	SANBORN FIRE INSURANCE MAPS
APPENDIX E	AERIAL PHOTOGRAPHS
APPENDIX F	CITY DIRECTORY
APPENDIX G	HISTORICAL TOPOGRAPHICAL MAPS
APPENDIX H	TITLE RECORD
APPENDIX I	CLIENT PROVIDED INFORMATION
APPENDIX J	ENVIRONMENTAL PROFESSIONAL(S) RESUME(S)

1.0 EXECUTIVE SUMMARY

At the request of Mr. Gregg Sibert of Spirit Finance Corporation (Spirit), Expedited Environmental Services, Inc. (EESI) performed a Phase I Environmental Assessment (ESA) of the property located at 602 East Blackhawk Drive, Byron, Illinois (herein referred to as the "Site"). The main objective of this Phase I ESA was to identify the presence or likely presence, use, or release at the Site of hazardous substances or petroleum products under circumstances that are defined as *recognized environmental conditions* in the *Standard Practice for Environmental Site Assessments: Phase I Environmental Site Assessment Process*, ASTM designation E 1527-05 governed by the "All Appropriate Inquiry: Final Rule, 40 CFR Part 312 and Spirit Finance Corporations "*Phase I Environmental Sites Assessment Requirement*" dated July 3, 2006.

Accordingly, this Phase I ESA included a preliminary evaluation, including screening tests, of certain potential environmental conditions that are outside the scope of ASTM Practice E 1527-05. Specifically, evaluations of the known or potential on-site presence of asbestos-containing materials (ACMs), lead-based paints (LBPs), and mold/water intrusion, which are beyond the purview of CERCLA, was included within this assessment's scope of work, as well as a limited inspection of the Site for potential issues of environmental (e.g., regulatory or material) non-compliance.

In the professional opinion of EESI, an appropriate level of inquiry has been made into the previous ownership and uses of the property consistent with good commercial and customary practice in an effort to minimize liability, and no evidence or indication of Recognized Environmental Conditions has been revealed. Therefore, EESI does not recommend any further action at this time.

2.0 INTRODUCTION

2.1 Purpose

EESI performed this Phase I ESA for Spirit to identify the presence or likely presence, use, or release on the Site of hazardous substances or petroleum products under circumstances that are defined as *recognized environmental conditions* (RECs) or *historical recognized environmental conditions* (HRECs) in the *Standard Practice for Environmental Site Assessments: Phase I Environmental Site Assessment Process* (E 1527-05) issued by the American Society for Testing and Materials (ASTM).

2.2 Detailed Scope-of-Services

This ESA was conducted utilizing a standard of good commercial and customary practice that was consistent with the ASTM Standard Practice E 1527-05. Any significant scope-of-service additions, as well as any deletions or deviations from the recommended exercises set forth in ASTM Practice E 1527-05. The scope-of-services for this assessment included an evaluation of the following:

- Physical characteristics of the Site through a review of referenced sources for topographic and geologic data;
- Site history through a review of referenced sources such as land deeds (if provided by the client), fire insurance maps, city directories, aerial photographs, prior reports and interviews;
- Current Site conditions, including observations and interviews regarding the presence or absence of hazardous substances or petroleum products; generation, treatment, storage, or disposal of hazardous, regulated, or medical waste; equipment that utilizes oils which potentially contain PCBs; and storage tanks (aboveground or underground);
- Usage of surrounding area properties and the likelihood for releases of hazardous substances and petroleum products (if known and/or suspected) to migrate onto the Site;
- Information in referenced environmental agency databases and local environmental records, within specified minimum search distances;
- Readily visible and physically accessible building materials (except roofing materials) to evaluate the possible presence and condition of asbestos-containing materials (ACMs);
- Readily visible and physically accessible building surfaces to evaluate the possible presence of lead-based paints (LBPs);
- Readily visible and physically accessible building surfaces to evaluate the possible presence of mold and/or water intrusion; and
- Potential issues of environmental (e.g., regulatory or material) non-compliance as may be noted during the Site inspection.

EESI did not significantly delete or deviate from the recommended exercises set forth in ASTM Practice E 1527-05. The scope-of-services did not include consideration of any potential environmental conditions that are outside the scope of ASTM Practice E 1527-05, except as noted above.

2.3 Assumptions, Limitations and Exceptions

EESI has prepared this Phase I ESA using reasonable efforts in each phase of its work to identify recognized environmental conditions associated with hazardous substances, wastes and petroleum products at the Site. The methodology of the Phase I ESA was consistent with the ASTM E 1527-05. Findings within this report are based on information collected from observations made on the day of the site inspection and from reasonably ascertainable information obtained from governing public agencies and private sources. EESI was unable to access the southern portion of the Site, which is observed as overgrown brush.

This report is not definitive and should not be assumed to be a complete or specific definition of the conditions above or below grade. Information in this report is not intended to be used as a construction document and should not be used for demolition, renovation, or other construction purposes. EESI makes no representation or warranty that the past or current operations at the Site are or have been in compliance with all applicable federal, state and local laws, regulations and codes.

Regardless of the findings stated in this report, EESI is not responsible for consequences or conditions arising from facts that were concealed, withheld, or not fully disclosed at the time the evaluation was conducted.

This report does not warrant against future operations or conditions, nor does it warrant against operations or conditions present of a type or at a location not investigated.

The regulatory database report provided is based on an evaluation of the data collected and compiled by a contracted data research company. The report focuses on the Site and neighboring properties that could impact the Site. Neighboring properties listed in governmental environmental records are identified within specific search distances. The search distance varies depending upon the particular government record being checked. The regulatory research is designed to meet the requirements of ASTM Practice E 1527-05. The information provided in the regulatory database report is assumed to be correct and complete unless obviously contradicted by field observation or other reviewed sources.

EESI also reviewed the “unmappable” (also referred to as “orphan”) listings identified on the regulatory agency environmental database report. Unmappable sites are database listings that could not be plotted with confidence by the data research company, but are identified as having the potential to be located within the general area of the Site due to considerations of the limited information (e.g., a partial, conflicting, or inaccurate street address, city, zip code, property name, etc.) provided to the data research company. EESI cross-referenced available address information and property names and verified the locations of the identified orphan sites during the Site reconnaissance. Discussions about any and all orphan sites found by EESI to be located within the applicable search radius are presented in the appropriate and relevant portions of Section 5.3.

Reasonable efforts have been made during this assessment to identify aboveground and underground storage tanks and ancillary equipment. “Reasonable efforts” are limited to information gained from visual observation of largely unobstructed areas, recorded database information held in public record and available information gathered from interviews. Such methods may not identify subsurface equipment that may have been hidden from view due to snow cover, paving, construction or debris pile storage, or incorrect information from sources.

EESI is not a professional title insurance firm and makes no guarantee, explicit or implied that any land title records reviewed represent a comprehensive or precise delineation of past Site ownership or occupancy for legal purposes. With the exceptions of performing a limited inspection of the Site for potential issues of environmental non-compliance, and limited surveys of the subject buildings for the presence of ACMs, LBPs, and mold/water intrusion, EESI did not address as part of this Phase I ESA any other potential environmental conditions that are outside the scope of ASTM Practice E 1527-05, such as those that pertain to radon, lead in drinking water, wetlands, cultural & historic resources, industrial hygiene, health & safety, ecological resources, endangered species, indoor air quality, and/or high voltage power lines.

2.4 Special Terms and Conditions (User Reliance)

This report is for the use and benefit of, and may be relied upon by Spirit Master Funding III, LLC, a Delaware limited liability company, Spirit Finance Corporation, a Maryland corporation and its affiliates and their respective successors and assigns. Any other distribution without EESI's written consent is prohibited. Any third party agrees by accepting this report that any use or reliance on this report shall be limited by the exceptions and limitations in this report, and with the acknowledgment that actual property conditions may change with time, and that hidden conditions may exist at the Site that were not discoverable within the authorized scope of the assessment.

3.0 SITE DESCRIPTION

3.1 Location and Legal Description

The Site is located at 602 East Blackhawk Drive, Byron, Illinois and is developed with a one-story warehouse building that produces custom metal boxes and trailer jacks are fabricated at this plant. The fabrication process consists of cutting and fabricating the raw material, assembly, finishing including painting and power coating, and preparation for transport. The Site is located along the southern section of East Blackhawk Drive. The size of the lot is approximately 33 acres and the total square footage of the Site building is approximately 180,000 square feet. Site Photographs are provided in Appendix A and a Site Map & Site Plan is provided as Figures 1 and 2, respectively.

3.2 Site and Vicinity General Characteristics

The Site is located in a residential-industrial area on the east side of Bryron, Illinois. According to EDR, the Site lies approximately 685 feet above mean sea level.

The general topographic gradient at the Site is to the southeast. Based on regional groundwater flow, topographical gradient and EDR groundwater data, the assumed hydraulic gradient at the Site is to the southeast toward the nearest body of water.

3.3 Physical Setting

The following paragraphs summarize the Site's physical setting.

Topography

According to the 1971 42089-B2 Kishwaukee, IL USGS topographical map supplied by Environmental Data Resources, Inc. (EDR) as part of the radius map search report, the Site is situated approximately 685 feet above sea level. Surface drainage from the Site and adjacent properties is by surface runoff, which drains generally to the west. A copy of the topographic map is included as an attachment in Appendix B and provided in Figure 1.

Geology

According to EDR, the Site soil is classified as warsaw land. The Site is underlain predominantly by silty loam soils on a >60" bedrock base from the Paleozoic era. This information is based on information published by the USGS. The area is hydraulically classified as Class B indicating moderate infiltration rates and soil drainage is classified as well.

Hydrology

Preliminary estimates of groundwater flow direction usually consider surface topography and the presence of nearby surface water bodies. Based on the general topographic gradient for the Site area, groundwater in the vicinity of the Site is expected to flow southeast is greater than 6 feet below graded surface. However, estimated groundwater levels and/or flow direction(s) may vary due to seasonal fluctuations in precipitation, local usage demands, soil and bedrock geology, production wells, underground structures, dewatering operations, and other factors beyond the scope of this study. According to the National Wetland Inventory, the Site is not located within any national wetland and according to the FEMA map, the Site is not located in any flood zones.

3.4 Current Use of the Site

At the time of this Phase I ESA Site reconnaissance, the Site was occupied by Austin-Westran, which manufactures trailer jacks and custom metal boxes. According to Mr. Gordon Murphy, the Site building was constructed in 1965 and renovated in 1985.

3.5 Description of Site Improvements

The following table includes descriptions of the Site:

SITE IMPROVEMENTS	
Size of Site (approximate)	33 acres
General Topography of Site	Slightly to the southeast.
Adjoining and/or Access/Egress Roads	Access to the Site is available through East Blackhawk Drive.
Paved or Concrete Areas (including parking)	Sidewalks are paved with concrete and the parking lots are paved with asphalt.
Unimproved Areas	The southern and eastern portion of the Site (approximately six acres) is undeveloped brush.
Landscaped Areas	Grass and shrubbery is located throughout the Site.
Surface Water	No surface water was observed on the Site.
Potable Water Source	The building is connected to the municipal potable water system.
Sanitary Sewer Utility	The building is connected to the municipal sewer system
Storm Sewer Utility	The building is connected to the municipal stormwater system.
Electrical Utility	Electricity is provided to the Site by Comed.
Natural Gas Utility	Natural gas is provided to the Site by Nicor.
Current Occupancy Status	Approximately 100%
Unoccupied Buildings/Spaces/Structures	None
Number of Occupied Buildings	One
General Building Description	The Site is developed with a one-story industrial building.
Number of Floors	One.
Total Square Feet of Space (approximate)	100,000 square feet
Construction Completion Date (year)	1965 and renovated in 1985
Construction Type	Poured reinforced concrete footings, steel I-beam construction with concrete block walls and a poured concrete floor.
Interior Finishes Description	Interior components consist of gypsumboard walls and ceilings, vinyl floor tiles, ceramic floor tiles, acoustical ceiling tiles, and exposed concrete flooring in warehouse areas.
Exterior Finishes Description	The exterior consists of concrete and aluminum siding.
Cooling System Type	The Site building is cooled by an HVAC system via natural gas.
Heating System Type	The Site building is heated by two boilers via natural gas.
Emergency Power	None
Petroleum Fuel System Type	None

3.6 Current Use of the Adjoining Properties

Current uses of the adjoining properties were observed to be as follows:

North – The Site is bordered to the north by railroad tracks and residential dwellings;

South – The Site is bordered to the south by undeveloped farmland and a vacant building;

East – The Site is bordered to the east by undeveloped farmland, propane company and light industrial;

West – The Site is bordered to the west by private dwellings.

During EESI's area reconnaissance, the adjoining properties were not identified as a potential environmental concern for the Site. Additionally, EESI did not observe any evidence of USTs/ASTs or waste drums at the adjoining properties. EESI did not observe any signs of

material spillage (e.g., stressed vegetation, surface stains, etc.) at these properties. Therefore, based on observations and the EDR database report, EESI concludes that these adjacent properties do not represent an environmental concern for the Site. Please refer to Section 5.3 for additional information.

It should be noted that a large propane tanks was identified to the east of the property that was in good conditions and utilized for residential and commercial filling.

4.0 USER PROVIDED INFORMATION

4.1 Title Record Information

Title records were provided to EESI. This document is provided in Appendix H of this report. No REC's were observed.

4.2 Environmental Liens or Activity or Use Limitations

Based on a review of the Deed and Title as provided in Appendix H, EESI did not observe any evidence of environmental liens or deed restrictions for the Site.

4.3 Client Provided Report(s)

Environmental reports pertaining to this Site was to provided to EESI.

4.4 Specialized Knowledge

EESI and Spirit has no specialized knowledge regarding *recognized environmental conditions* associated with the Site.

4.5 Valuation Reduction for Environmental Issues

EESI and Spirit are not aware of a reduction in the Site's value on account of environmental issues associated with the Site.

4.6 Owner, Property Manager, and Occupant Information

The Site is currently owned by Austin-Westran.

4.7 Reason for Performing the Phase I ESA

According to Spirit, the reason for conducting this ESA is for due diligence purposes in conjunction with a financial transaction.

5.0 RECORDS REVIEW

5.1 Regulatory Database Review

Environmental Data Resources, Inc. (EDR) of Southport, Connecticut was retained to provide a computerized database search of the project area in accordance with ASTM E1527-05 standards for search distance and accuracy. The EDR database search is included in Appendix B. The database output was reviewed to determine if the Site appears on the following lists:

Federal List

- National Priorities List (Superfund)
- Comprehensive Environmental Response Compensation & Liability Information System (CERCLIS)
- CERCLIS – No Further Remedial Action Planned (CERCLIS-NFRAP)
- Resource Conservation and Recovery Act (RCRA) Treatment, Storage and Disposal (TSD)
- RCRA Small and Large Quantity Hazardous Waste Generators (SQG, LQG)
- RCRA Corrective Action Activity (CORRACTS)
- Emergency Response Notification System (ERNS)
- Facility Index System (FINDS)
- Material Licensing Tracking System (MLTS)

State List

- State Hazardous Waste Sites (SHWS)
- Permitted Solid Waste Disposal Facilities/Landfill (SWF/LF)
- Leaking Underground Storage Tanks (LUSTs)
- Registered Petroleum Bulk Storage Sites (UST/AST)
- Voluntary Cleanup Program Applicants/Participants (VCP)
- Recycling/Recovered Materials Processors Directory (SWRCY)

The following is a summary of the findings of the database review:

SUMMARY OF FEDERAL & STATE AGENCY DATABASE FINDINGS			
Regulatory Database	Approx. Minimum Search Distance	Site Listed?	# Properties Listed Within Search Radii
Federal National Priority List (NPL)	1 mile	No	0
Federal CERCLIS list	½ mile	No	0
Federal CERCLIS NFRAP	Site & Adjoining	No	0
Federal RCRA CORRACTS	1 mile	No	0
Federal RCRA non- CORRACTS TSD	½ mile	No	0
Federal RCRA Generators	Site & Adjoining	Yes	2
Federal ERNS list	Site	No	0
State-equivalent NPL	1 mile	No	0
State-equivalent CERCLIS	½ mile	No	0
Hazardous Substance Disposal Site	1 mile	No	0
State Hazardous Waste Site (SHWS)	1 mile	No	0
Leaking Underground Storage Tank Incident Reports (LUST)	½ mile	No	3
State Registered Underground Storage Tanks (UST)	Site & Adjoining	No	2
State Registered Aboveground Storage Tanks (AST)	Site & Adjoining	No	0
US Brownfields	½ mile	No	0

5.2 Site

The Site is identified in the RCRA-SQG database. According to EDR, one violation had been reported. The violation is considered oversight violation reported on November 22, 1988 and as a noted date of compliance on March 17, 1989. Since there are currently no active releases and violations associated with the Site, the RCRA-SQG designation is not considered a REC.

5.3 Surrounding Properties Federal and State Database Sites

The following subsections provide a discussion of the surrounding properties, which have been identified within the search radius.

RCRA-SQG

The RCRA-SQG database contains an inventory of sites that generate small quantities of hazardous waste. Two (2) LUST sites were identified within a 0.25 mile radius of the Site, which are as follows:

Listing	Distance/ Direction	Assumed Hydraulic Gradient	Status/Available Data
Bobs Garage	796 feet East	Cross-Gradient	No listed violations.
Roscoes Body Shop	1,240 feet East	Cross-Gradient	No listed violations.

Since these RCRA-SQG sites do not have any noted violations, impacts to the subsurface conditions at the Site are not likely.

LUST

The LUST database contains an inventory of reported leaking underground storage tank incidents. Three (3) LUST sites were identified within a 0.5 mile radius of the Site, which are as follows:

Listing	Distance/ Direction	Assumed Hydraulic Gradient	Status/Available Data
Amoco Oil Co #24024	2526 feet WSW	Cross-Gradient	No Further Action Issued
Byron Oil	2576 feet WSW	Cross-Gradient	Active
Lace Used Cars	2612 feet WSW	Cross-Gradient	Active

Since the two active LUST facilities are not located within the inferred groundwater flow path to the Site, impacts to the subsurface conditions at the Site are not likely.

5.4 Regulatory File Review

On November 18, 2006, FOIA requests were sent to the United States Environmental Protection Agency (EPA), Illinois Department of Environmental Management, and the Illinois Department of Health. Agencies take approximately six to eight weeks to respond to FOIA requests.

As of this time, responses have not been received. Upon receipt, EESI will review the responses and if the information is determined to be pertinent to this Phase I ESA, the responses will be forwarded as an addendum to this report. Based on the database review and review of the EPA database, EESI does not anticipate FOIA response to change the findings of this report.

Copies of the requests and response are provided in Appendix C.

5.5 Historical Use Information

In order to ascertain prior usage and ownership information at the Site, requests were made to Environmental Data Resources (EDR) for historical Sanborn Fire Insurance maps, aerial photographs, historic topographical maps, and city directories. A review of these historic documents is as follows:

5.5.1 Sanborn Fire Insurance Maps

A search for fire insurance maps for the Site and surrounding area was conducted by EDR. No such maps for the Site were available.

A copy of the No Coverage letter is provided in Appendix D.

5.5.2 Aerial Photographs

A search for aerial photographs for the Site and surrounding area was conducted by EDR. No such photos for the Site were available.

A copy of the no aerial document is provided in Appendix E.

5.5.3 City Directory

EESI obtained and reviewed the city directory provided by EDR. EESI's review is as follows:

Site

Year (s)	Description
1998	The Site and surrounding properties are not listed for these years.
2002	The Site is listed as Austin Westran.
2006	The Site is listed as Austin Westran.

Surrounding Properties

Year (s)	Description
1998	Residential.
2002	Residential.
2006	Residential.

A copy of the city directory is provided in Appendix F.

5.5.4 Historical Topographical Maps

EESI obtained and reviewed the historical topographical maps provided by EDR. EESI's review is as follows:

Map Year (s)	Description
1918 & 1971	The Site is depicted with no building structures. No building structures are

Target Topo Map	not depicted.
1950 & 1983 Adajcent Topo Map	The Site is depicted with no building structures. No building structures are depicted.

The review of historical topographic maps did not identify past uses indicating any *recognized environmental conditions* at the Site or surrounding areas.

A copy of the historical topographical maps is provided in Appendix G.

5.5.5 Year Chain-of-Title

EESI obtained and reviewed the 50 year chain-of-title provided by Spirit. EESI’s reviews determined that the Site was utilized as farm land prior to the construction of Austin Westran in approximately 1965.

A copy of the chain-of-title is provided in Appendix H.

Based on EESI’s review of the reasonable attainable historical documentation and the EDR radius map, the historic use of the Site and surrounding properties is not considered a REC. In addition, it should be noted that the historical information provided in this report is sufficient in providing historical information of the Site and surrounding properties according to the current ASTM standard.

6.0 SITE RECONNAISSANCE

6.1 Methodology and Limiting Conditions

EESI representative performed the Site reconnaissance on December 14, 2006. The Site was visually inspected to the practical extent possible for environmental liabilities including, but not limited to, stained/stressed soils or vegetation, drums, tanks, lagoons, drywells/septic systems, storage of hazardous or industrial wastes, and groundwater monitoring wells. At the time of this reconnaissance, it was sunny with a temperature of approximately 50°F with slight rain.

6.2 General Site Observations

6.2.1 Site Exterior and Interior

No evidence of a material release (e.g., staining, stressed vegetation, or unusual odors) was observed in the vicinity of these drums. In general, the interior of the Site building appeared clean and well-maintained. EESI did not observe any evidence of staining within the interior portions of the Site.

6.2.2 Adjacent Property Exteriors

The adjacent properties consisted of concrete and wood framed structures. Also, EESI did not observe any evidence of USTs/ASTs or waste drums at these properties. EESI did not observe any signs of material spillage (e.g., stressed vegetation, surface stains, etc.) at these facilities. Therefore, based on observations and the EDR database report, EESI concludes that these facilities do not represent an environmental concern for the Site.

6.3 Storage Tanks

6.3.1 Site Storage Tanks

EESI did not observe any evidence of fuel oil, gasoline or chemical storage tanks (aboveground or underground) at the Site.

6.3.2 Adjacent Property Storage Tanks

EESI did not observe any ASTs or physical evidence of USTs on the adjacent properties.

6.4 Hazardous Substances/Petroleum Products Storage & Use

6.4.1 Site Hazardous Substances/Petroleum Products Storage & Use

In addition to the common janitorial supplies used at the Site, hazardous substances and petroleum products currently used include gear oil, rust inhibitor, and mobile DTE 26. All of these substances are used in the manufacturing process at the Site. EESI observed no indications of an improper release or that such materials are not being used and stored as intended. Based on observations, EESI concludes that the use and storage of these products does not represent an environmental concern for the Site.

6.4.2 Adjacent Property Hazardous Substances/Petroleum Products Storage & Use

No other adjacent properties appear to be used for any purposes that are likely to entail the storage or use of significant quantities of hazardous substances or petroleum products.

6.5 Waste Generation & Disposal

6.5.1 Site Waste Generation & Disposal

Non-hazardous waste generated at the Site includes municipal waste and scrap metal. The scrap metal is transported off site for recycling. No evidence of spillage, staining, or material mismanagement was observed in the identified waste storage areas. Based on observations, EESI concludes that all of the types of wastes generated and disposed of do not represent an environmental concern for the Site. No evidence of past and/or present releases was observed.

6.5.2 Adjacent Property Waste Generation & Disposal

No other adjacent properties appear to be used for any purposes that are likely to entail the storage or use of significant quantities of hazardous substances or petroleum products.

6.6 Polychlorinated Biphenyls (PCBs)

EESI did not observe any hydraulic trash compactors, lifts or elevators at the Site. Fluorescent lights were observed within various accessible areas of the Property building. Fluorescent light ballasts manufactured prior to 1979 may contain small quantities of PCBs. Based on the age of the building, it is not likely that PCB ballasts are present. Additionally, EESI did not observe any evidence of leaks or releases associated with the fluorescent light fixtures. Based on observations, EESI concludes that light fixture ballasts are unlikely to represent an environmental concern for the Site.

6.7 Utilities, Wells, & Septic Systems

The Site is supplied potable water and sewer connections. EESI did not observe evidence of drinking water wells or septic systems on the Site.

Floor drains are connected to the public sewer.

6.8 Environmental Non-Compliance

Although this Phase I ESA should not be misconstrued as a formal compliance audit, EESI did not note any obvious issues of potential environmental (e.g., regulatory or material) non-compliance during the Site inspection.

7.0 INTERVIEWS

7.1 Interview with Owner

During the Site reconnaissance, Mr. Gordon Murphy (Financial Director) and Mr. Gary Schreiber (Process Engineer/Environmental Coordinator) was present and interviewed. Prior owners were not reasonable attainable to interview. In addition, additional information utilized for this report were provided by the broker on an as need basis. Information provided by the personnel interviewed as part of this Phase I ESA is provided in the appropriate sections of this report.

7.2 Interview with Site Manager

The information provided by Mr. Murphy and Mr. Schreiber is provided in the appropriate section of this report.

7.3 Interview with Occupants

The Site occupants did not divulge any information pertaining to the Site.

7.4 Interview with Local Government Officials

Building Department – Based on a conversation with the local building department, they indicated that environmental documentation is not maintained by the building department.

Department of Health – EESI spoke to the local health department. The clerk stated that local health department does not hold health department related records.

Local Fire Department – EESI contacted the local fire department at the time of the Site reconnaissance. The local fire department indicated that environmental records are not maintained by the local fire department.

7.5 Interviews with Others

As part of this Phase I ESA, EESI searched the Illinois DEM UST/LUST database and EPA EnviroFacts database. This document did not contain any additional information then what was identified in the database report.

8.0 FINDINGS, OPINIONS, CONCLUSIONS

In the professional opinion of EESI, an appropriate level of inquiry has been made into the previous ownership and uses of the Site consistent with good commercial and customary practice in an effort to minimize liability, and no evidence or indication of Recognized Environmental Conditions has been revealed. Therefore, EESI does not recommend any further environmental assessments at this time.

9.0 DEVIATIONS AND DEFICIENCIES

EESI performed this Phase I Environmental Site Assessment for the property located at 602 East Blackhawk Drive, Byron, Illinois according to the current ASTM standard and based on reasonable attainable information.

No additional deviations and deficiencies were noted as part of this Phase I ESA.

10.0 NON-ASTM ADDITIONAL SERVICES

In order to assist Spirit and Marcus & Millichap in quantifying the level of acceptable *business environmental risk* associated with this lease transaction, several non-ASTM scope considerations were reviewed. These consist of:

- Asbestos-containing materials;
- Radon;
- Lead-Based Paint; and
- Wetlands

10.1 Asbestos

EESI conducted a limited survey of the Site for suspect ACM. It should be noted that suspect ACM that has not been identified in this report may be located within walls, ceiling cavities and other non-accessible areas. Precaution should be used in relation to these currently unidentified materials until proper sampling and analysis have determined the asbestos content. Additionally, non-friable suspect roofing materials were not sampled, as sampling may impair the integrity of the roof system and/or invalidate existing roof warranties.

Suspect ACM identified by EESI included pipe insulation, gypsumboard walls and ceilings, acoustical ceiling tiles, 12" x 12" vinyl floor tiles, 9" x 9" vinyl floor tiles and roofing materials. Based on the scope of work for this Site, EESI did not conduct a screening for the presence of ACM. All such building materials and finishes were noted to be in good condition at the time of the Site visit. Based on observations, EESI did not identify any immediate concerns regarding suspect ACM. suspect materials must be tested prior to disturbance associated with renovation, alteration or major repair work. It should be noted that all materials were observed to be in good conditions at the time of this Phase I ESA.

10.2 Lead-Based Paint

Based on the commercial usage of the Site, LBP was not addressed for this ESA and no additional investigation is recommended at this time. It should be noted that painted surfaces were in good condition at the time of this Phase I ESA.

10.3 Radon

Radon is a colorless, odorless radioactive gas that results from the natural breakdown of uranium minerals in soil, rock, and water, which subsequently enters the atmosphere. It can concentrate in buildings, entering through cracks and other penetrations of a building foundation. Some areas are more likely to have elevated concentrations of radon than others, reflecting subsurface lithologic conditions. The USEPA maintains a database of radon test results on a county level. According to the USEPA Ogle county is designated as a radon zone 1 indicating that the average radon levels are greater than 4.0 pCi/L. Therefore, the Site is in an area that is greater than the USEPA action level of 4.0 pCi/L. Since there is not basement area for radon gas to accumulate, no further action is recommended by EESI at this time.

10.4 Ecologically Sensitive Areas

No wetlands or other ecologically sensitive areas were identified on the Site during the Site reconnaissance. Additionally, the Site is not located within any flood zones according to the FEMA database and not located in the NWI database as a protected area.

10.5 Mold

No evidence of microbiological growth was observed during the Site reconnaissance. In addition, no evidence of water damage was observed.

11.0 REFERENCES

- ASTM, "Standard Practice for Environmental Site Assessments: Phase I Environmental Site Assessment Process," ASTM Designation E 1527-05.
- All Appropriate Inquiry: Final Rule, 40 CFR Part 312.
- Environmental Data Resources, Inc., Radius Map with GeoCheck, 602 East Blackhawk Drive, Byron, Illinois, December 13, 2006.
- Environmental Data Resources, Inc., Sanborn Maps No Coverage Letter, 602 East Blackhawk Drive, Byron, Illinois, December 13, 2006.
- Environmental Data Resources, Inc., The EDR Aerial Photo Decade Package, 602 East Blackhawk Drive, Byron, Illinois, December 13, 2006.
- Environmental Data Resources, Inc., The EDR-City Directory Abstract, 602 East Blackhawk Drive, Byron, Illinois, December 15, 2006.
- Environmental Data Resources, Inc., EDR Historical Topographical Map Report, 602 East Blackhawk Drive, Byron, Illinois, December 13, 2006.
- *Illinois Department of Environmental Management*, UST/LUST Database, Searched December 20, 2006.
- *United State Environmental Protection Agency*, Envirofacts Database, Searched December 20, 2006.
- 50 Year Chain-of-Title
- National Wetland Inventory Maps
- Federal Emergency Management Agency Maps

12.0 SIGNATURES OF ENVIRONMENTAL PROFESSIONALS

EESI has performed this Phase I ESA at the property located 602 East Blackhawk Drive, Byron, Illinois consistent with the current ASTM standard.

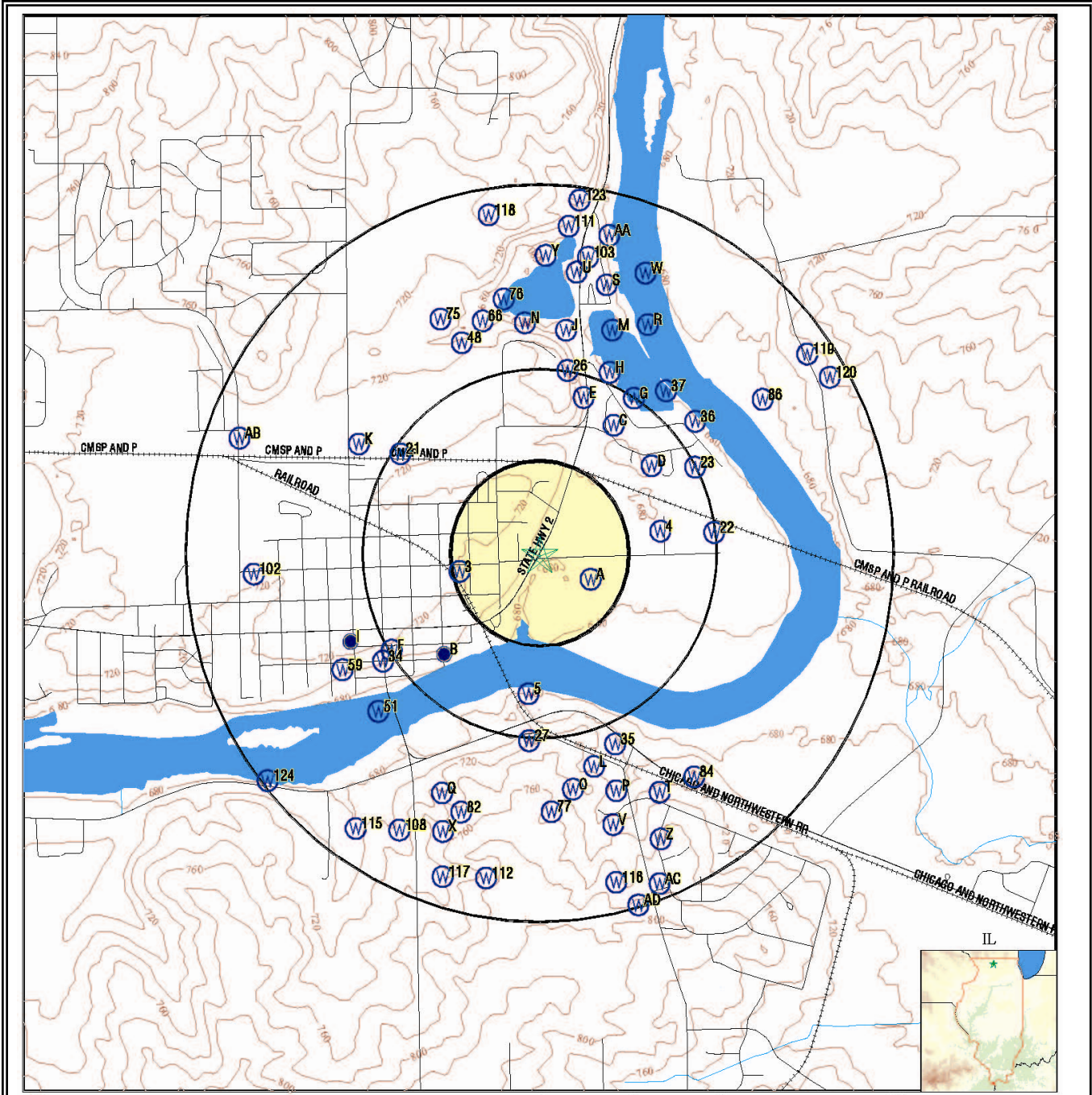
I declare that, to the best of my professional knowledge and belief, I meet the definition of *Environmental Professional* as defined by §312.10 of 40 CFR 312 and I have the specific qualifications based on education, training and experience to access a *property* of the nature history and settings of the *subject property*. I have developed and performed the all appropriate inquiries in conformance with the standards and practices set forth in 40 CFR 312.

Resume(s) of the environmental professional(s) are provided in Appendix I.

Expedited Environmental Services, Inc.



GREG C. MORIATES, CHMM
President



- County Boundary
- Major Roads
- Contour Lines
- Earthquake epicenter, Richter 5 or greater
- Water Wells
- Public Water Supply Wells
- Cluster of Multiple Icons
- Groundwater Flow Direction
- Indeterminate Groundwater Flow at Location
- Groundwater Flow Varies at Location
- Closest Hydrogeological Data

0 1/4 1/2 1 Miles



FIGURE 1
SITE LOCATION PLAN
602 EAST BALCKHAWK DRIVE
BYRON, ILLINOIS

N

 NOT TO SCALE

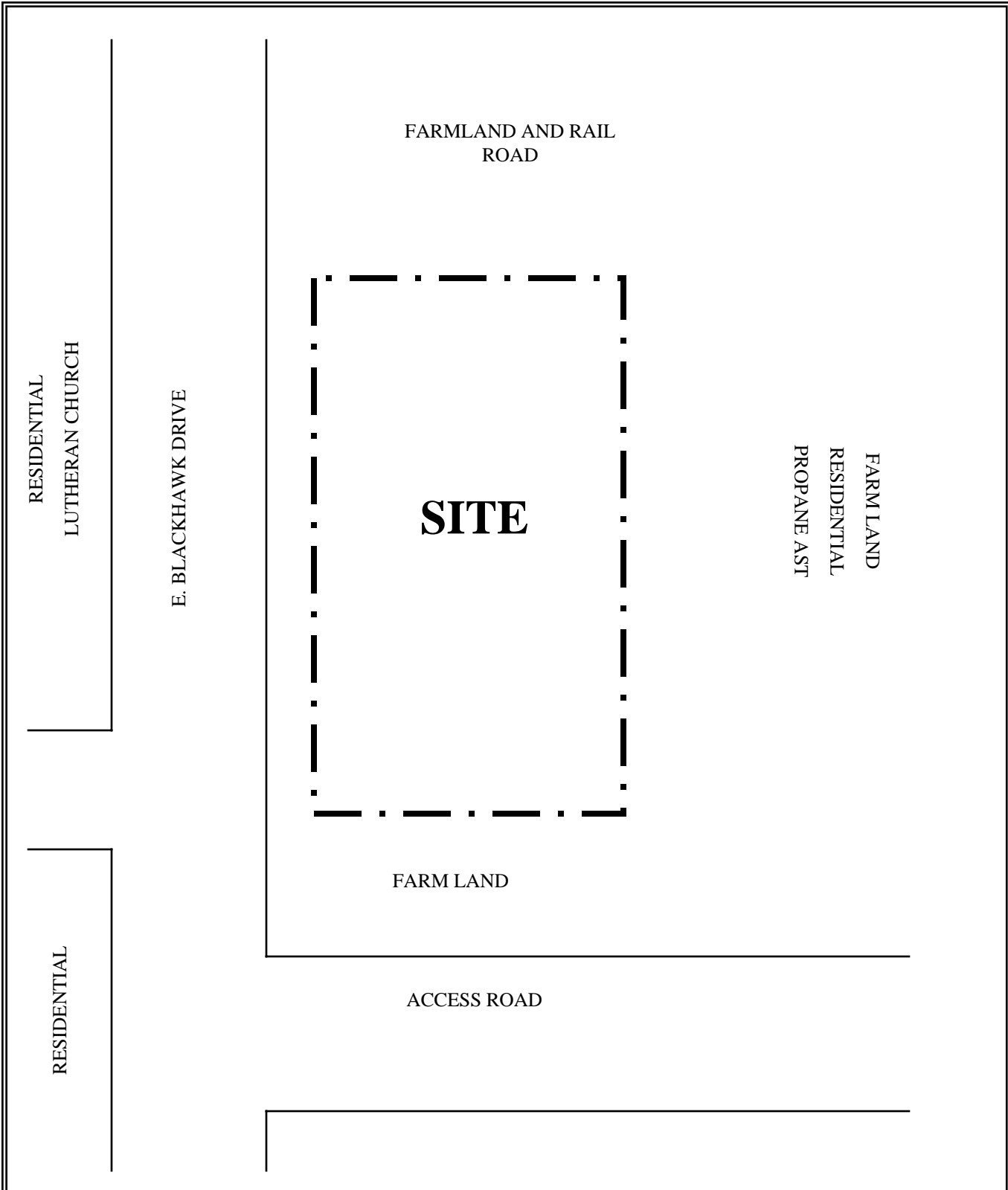



FIGURE 2
SITE PLAN
602 EAST BALCKHAWK DRIVE
BYRON, ILLINOIS

N

 NOT TO SCALE

APPENDIX A
PHOTOS

602 EAST BLACKHAWK DRIVE
BYRON, ILLINOIS



Office Area.



Properly stored tanks

602 EAST BLACKHAWK DRIVE
BYRON, ILLINOIS



View of the warehouse area.



View of the space heaters (gas fired).

602 EAST BLACKHAWK DRIVE
BYRON, ILLINOIS



View of the welding area.



View of dyes that were received.

602 EAST BLACKHAWK DRIVE
BYRON, ILLINOIS



View of the surrounding area.



View of Site and surrounding areas.

602 EAST BLACKHAWK DRIVE
BYRON, ILLINOIS



View of a typical waste container.



View of the parking lot and surrounding area.

APPENDIX B
EDR SITE ASSESSMENT REPORT



EDR® Environmental
Data Resources Inc

The EDR Radius Map with GeoCheck®

**Austin-Westran
602 East Blackhawk Drive
Byron, IL 61010**

Inquiry Number: 1816588.10s

December 13, 2006

The Standard in Environmental Risk Management Information

440 Wheelers Farms Road
Milford, Connecticut 06461

Nationwide Customer Service

Telephone: 1-800-352-0050
Fax: 1-800-231-6802
Internet: www.edrnet.com

TABLE OF CONTENTS

<u>SECTION</u>	<u>PAGE</u>
Executive Summary	ES1
Overview Map	2
Detail Map	3
Map Findings Summary	4
Map Findings	6
Orphan Summary	48
Government Records Searched/Data Currency Tracking	GR-1
 <u>GEOCHECK ADDENDUM</u>	
Physical Setting Source Addendum	A-1
Physical Setting Source Summary	A-2
Physical Setting Source Map	A-10
Physical Setting Source Map Findings	A-11
Physical Setting Source Records Searched	A-78

Thank you for your business.
Please contact EDR at 1-800-352-0050
with any questions or comments.

Disclaimer - Copyright and Trademark Notice

This Report contains certain information obtained from a variety of public and other sources reasonably available to Environmental Data Resources, Inc. It cannot be concluded from this Report that coverage information for the target and surrounding properties does not exist from other sources. **NO WARRANTY EXPRESSED OR IMPLIED, IS MADE WHATSOEVER IN CONNECTION WITH THIS REPORT. ENVIRONMENTAL DATA RESOURCES, INC. SPECIFICALLY DISCLAIMS THE MAKING OF ANY SUCH WARRANTIES, INCLUDING WITHOUT LIMITATION, MERCHANTABILITY OR FITNESS FOR A PARTICULAR USE OR PURPOSE. ALL RISK IS ASSUMED BY THE USER. IN NO EVENT SHALL ENVIRONMENTAL DATA RESOURCES, INC. BE LIABLE TO ANYONE, WHETHER ARISING OUT OF ERRORS OR OMISSIONS, NEGLIGENCE, ACCIDENT OR ANY OTHER CAUSE, FOR ANY LOSS OF DAMAGE, INCLUDING, WITHOUT LIMITATION, SPECIAL, INCIDENTAL, CONSEQUENTIAL, OR EXEMPLARY DAMAGES. ANY LIABILITY ON THE PART OF ENVIRONMENTAL DATA RESOURCES, INC. IS STRICTLY LIMITED TO A REFUND OF THE AMOUNT PAID FOR THIS REPORT.** Purchaser accepts this Report "AS IS". Any analyses, estimates, ratings, environmental risk levels or risk codes provided in this Report are provided for illustrative purposes only, and are not intended to provide, nor should they be interpreted as providing any facts regarding, or prediction or forecast of, any environmental risk for any property. Only a Phase I Environmental Site Assessment performed by an environmental professional can provide information regarding the environmental risk for any property. Additionally, the information provided in this Report is not to be construed as legal advice.

Copyright 2006 by Environmental Data Resources, Inc. All rights reserved. Reproduction in any media or format, in whole or in part, of any report or map of Environmental Data Resources, Inc., or its affiliates, is prohibited without prior written permission.

EDR and its logos (including Sanborn and Sanborn Map) are trademarks of Environmental Data Resources, Inc. or its affiliates. All other trademarks used herein are the property of their respective owners.

EXECUTIVE SUMMARY

A search of available environmental records was conducted by Environmental Data Resources, Inc (EDR). The report was designed to assist parties seeking to meet the search requirements of EPA's Standards and Practices for All Appropriate Inquiries (40 CFR Part 312), the ASTM Standard Practice for Environmental Site Assessments (E 1527-05) or custom requirements developed for the evaluation of environmental risk associated with a parcel of real estate.

TARGET PROPERTY INFORMATION

ADDRESS

602 EAST BLACKHAWK DRIVE
BYRON, IL 61010

COORDINATES

Latitude (North): 42.128400 - 42° 7' 42.2"
Longitude (West): 89.247300 - 89° 14' 50.3"
Universal Transverse Mercator: Zone 16
UTM X (Meters): 314248.6
UTM Y (Meters): 4666263.0
Elevation: 685 ft. above sea level

USGS TOPOGRAPHIC MAP ASSOCIATED WITH TARGET PROPERTY

Target Property Map: 42089-B2 KISHWAUKEE, IL
Most Recent Revision: 1971

South Map: 42089-A2 STILLMAN VALLEY, IL
Most Recent Revision: 1971

Southwest Map: 42089-A3 OREGON, IL
Most Recent Revision: 1971

West Map: 42089-B3 SEWARD, IL
Most Recent Revision: 1971

TARGET PROPERTY SEARCH RESULTS

The target property was identified in the following records. For more information on this property see page 6 of the attached EDR Radius Map report:

<u>Site</u>	<u>Database(s)</u>	<u>EPA ID</u>
AUSTIN- WESTRAN LLC 602 E BLACKHAWK DR BYRON, IL 61010	AIRS	N/A
AUSTIN WESTRAN LLC 602 EAST BLACKHAWK DRIVE BYRON, IL 61010	RCRA-SQG FINDS TRIS	61010KYSRW60

EXECUTIVE SUMMARY

DATABASES WITH NO MAPPED SITES

No mapped sites were found in EDR's search of available ("reasonably ascertainable ") government records either on the target property or within the search radius around the target property for the following databases:

FEDERAL RECORDS

NPL	National Priority List
Proposed NPL	Proposed National Priority List Sites
Delisted NPL	National Priority List Deletions
NPL RECOVERY	Federal Superfund Liens
CERCLIS	Comprehensive Environmental Response, Compensation, and Liability Information System
CERC-NFRAP	CERCLIS No Further Remedial Action Planned
CORRACTS	Corrective Action Report
RCRA-TSDF	Resource Conservation and Recovery Act Information
RCRA-LQG	Resource Conservation and Recovery Act Information
ERNS	Emergency Response Notification System
HMIRS	Hazardous Materials Information Reporting System
US ENG CONTROLS	Engineering Controls Sites List
US INST CONTROL	Sites with Institutional Controls
DOD	Department of Defense Sites
FUDS	Formerly Used Defense Sites
US BROWNFIELDS	A Listing of Brownfields Sites
CONSENT	Superfund (CERCLA) Consent Decrees
ROD	Records Of Decision
UMTRA	Uranium Mill Tailings Sites
ODI	Open Dump Inventory
TSCA	Toxic Substances Control Act
FTTS	FIFRA/ TSCA Tracking System - FIFRA (Federal Insecticide, Fungicide, & Rodenticide Act)/TSCA (Toxic Substances Control Act)
SSTS	Section 7 Tracking Systems
ICIS	Integrated Compliance Information System
PADS	PCB Activity Database System
MLTS	Material Licensing Tracking System
MINES	Mines Master Index File
RAATS	RCRA Administrative Action Tracking System

STATE AND LOCAL RECORDS

SHWS	State Oversight List
SWF/LF	Available Disposal for Solid Waste in Illinois - Solid Waste Landfills Subject to State Surcharge
IL NIPC	Solid Waste Landfill Inventory
LUST TRUST	Underground Storage Tank Fund Payment Priority List
SPILLS	State spills
ENG CONTROLS	Sites with Engineering Controls
Inst Control	Institutional Controls
SRP	Site Remediation Program Database
DRYCLEANERS	Illinois Licensed Drycleaners
IMPDMNT	Surface Impoundment Inventory
BROWNFIELDS	Municipal Brownfields Redevelopment Grant Program Project Descriptions
CDL	Meth Drug Lab Site Listing

EXECUTIVE SUMMARY

TRIBAL RECORDS

INDIAN RESERV..... Indian Reservations
INDIAN LUST..... Leaking Underground Storage Tanks on Indian Land
INDIAN UST..... Underground Storage Tanks on Indian Land

EDR PROPRIETARY RECORDS

Manufactured Gas Plants... EDR Proprietary Manufactured Gas Plants

SURROUNDING SITES: SEARCH RESULTS

Surrounding sites were identified in the following databases.

Elevations have been determined from the USGS Digital Elevation Model and should be evaluated on a relative (not an absolute) basis. Relative elevation information between sites of close proximity should be field verified. Sites with an elevation equal to or higher than the target property have been differentiated below from sites with an elevation lower than the target property.

Page numbers and map identification numbers refer to the EDR Radius Map report where detailed data on individual sites can be reviewed.

Sites listed in ***bold italics*** are in multiple databases.

Unmappable (orphan) sites are not considered in the foregoing analysis.

FEDERAL RECORDS

RCRAInfo: RCRAInfo is EPA's comprehensive information system, providing access to data supporting the Resource Conservation and Recovery Act (RCRA) of 1976 and the Hazardous and Solid Waste Amendments (HSWA) of 1984. RCRAInfo replaces the data recording and reporting abilities of the Resource Conservation and Recovery Information System(RCRIS). The database includes selective information on sites which generate, transport, store, treat and/or dispose of hazardous waste as defined by the Resource Conservation and Recovery Act (RCRA). Conditionally exempt small quantity generators (CESQGs) generate less than 100 kg of hazardous waste, or less than 1 kg of acutely hazardous waste per month. Small quantity generators (SQGs) generate between 100 kg and 1,000 kg of hazardous waste per month Large quantity generators generate over 1,000 kilograms (kg) of hazardous waste, or over 1 kg of acutely hazardous waste per month. Transporters are individuals or entities that move hazardous waste from the generator offsite to a facility that can recycle, treat, store, or dispose of the waste. TSDFs treat, store, or dispose of the waste.

A review of the RCRA-SQG list, as provided by EDR, and dated 06/13/2006 has revealed that there are 2 RCRA-SQG sites within approximately 0.25 miles of the target property.

<u>Equal/Higher Elevation</u>	<u>Address</u>	<u>Dist / Dir</u>	<u>Map ID</u>	<u>Page</u>
<i>BOBS GARAGE</i>	<i>1255 KYSOR DR</i>	<i>1/8 - 1/4E</i>	<i>4</i>	<i>43</i>
<u>Lower Elevation</u>	<u>Address</u>	<u>Dist / Dir</u>	<u>Map ID</u>	<u>Page</u>
<i>ROSCOES BODY SHOP</i>	<i>1383 KYSOR DR</i>	<i>1/8 - 1/4E</i>	<i>6</i>	<i>45</i>

EXECUTIVE SUMMARY

STATE AND LOCAL RECORDS

CAT: Illinois Category List.

A review of the CAT list, as provided by EDR, and dated 06/01/1997 has revealed that there is 1 CAT site within approximately 1 mile of the target property.

<u>Equal/Higher Elevation</u>	<u>Address</u>	<u>Dist / Dir</u>	<u>Map ID</u>	<u>Page</u>
BYRON SALVAGE YARD Facility Type: NATIONAL PRIORITY LISTING (NPL) Facility Type: CLEANUPS STARTED AND, OR COMPLETED		1/2 - 1	WNW 10	47

LUST: The Leaking Underground Storage Tank Incident Reports contain an inventory of reported leaking underground storage tank incidents. The data come from the Illinois Environmental Protection Agency's LUST Incident Report.

A review of the LUST list, as provided by EDR, and dated 08/18/2006 has revealed that there are 3 LUST sites within approximately 0.5 miles of the target property.

<u>Equal/Higher Elevation</u>	<u>Address</u>	<u>Dist / Dir</u>	<u>Map ID</u>	<u>Page</u>
AMOCO OIL CO. #24042 NFA/NFR Letter: 1994-06-17	RT. 2 / 72	1/4 - 1/2	WSW B7	46
BYRON MOBIL	100 SOUTH UNION ST.	1/4 - 1/2	WSW B8	46
LACE USED CARS	111 WEST BLACKHAWK ROAD	1/4 - 1/2	WSW B9	47

UST: The Underground Storage Tank database contains registered USTs. USTs are regulated under Subtitle I of the Resource Conservation and Recovery Act (RCRA). The data come from the Illinois State Fire Marshal's STC Facility List.

A review of the UST list, as provided by EDR, and dated 09/15/2006 has revealed that there are 2 UST sites within approximately 0.25 miles of the target property.

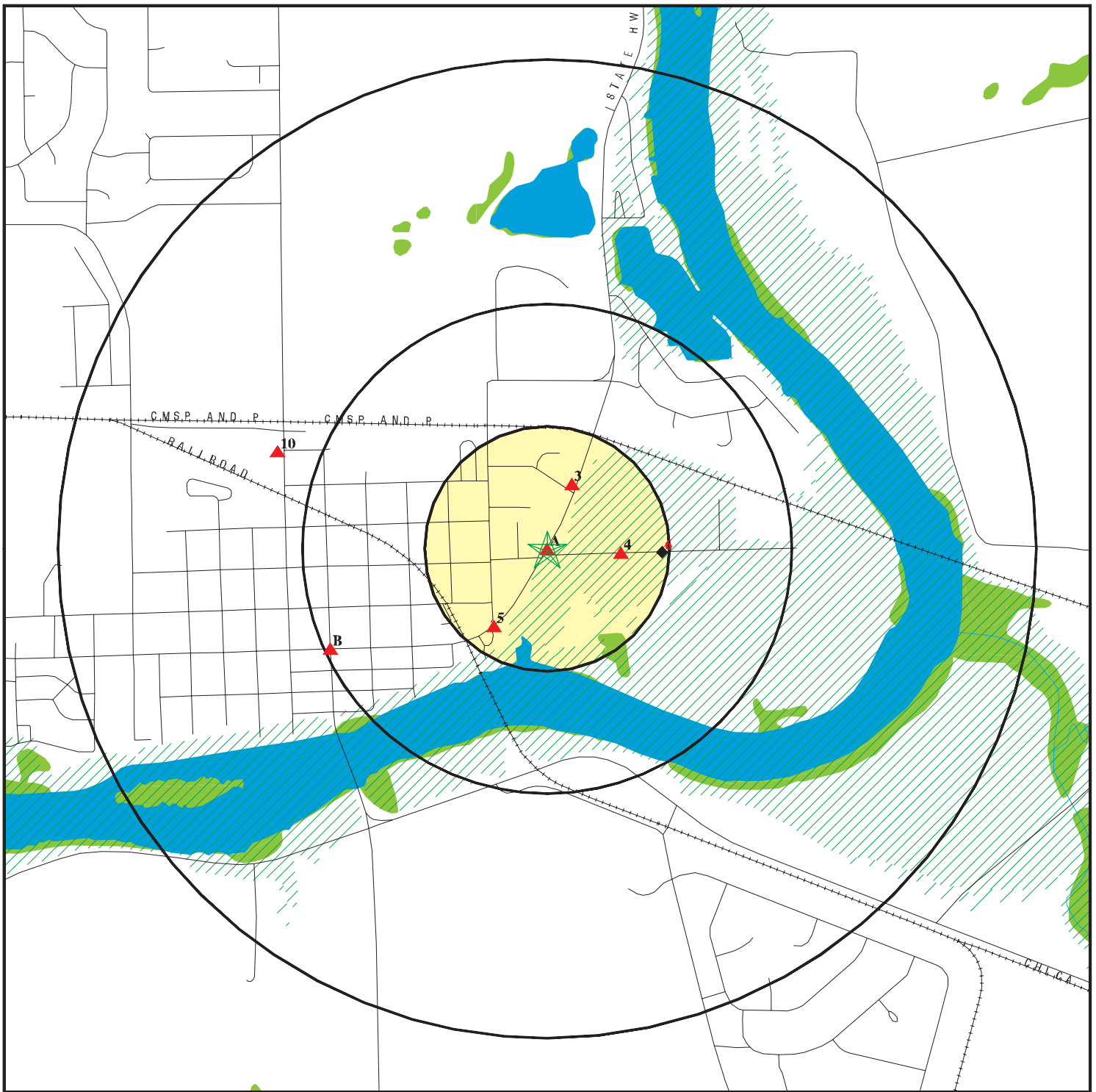
<u>Equal/Higher Elevation</u>	<u>Address</u>	<u>Dist / Dir</u>	<u>Map ID</u>	<u>Page</u>
GTE NORTH	213 W SECOND ST	1/8 - 1/4	NNE 3	43
PUBLIC WORKS GARAGE	504 E BLACKHAWK DR	1/8 - 1/4	SW 5	44

EXECUTIVE SUMMARY

Due to poor or inadequate address information, the following sites were not mapped:

<u>Site Name</u>	<u>Database(s)</u>
ROCK RIVER FARMERS CO OP	CERC-NFRAP
JOHNSON	FINDS, SWF/LF
HESS#ALFRED S#	SWF/LF
WYLLIE, GERALD	SWF/LF
SEEBERG, MRS. FRANCES	SWF/LF
DEVRIES, DOROTHY	LUST
ANGLE ASSOCIATES, L.P.	LUST
ROCK RIVER FARMERS COOP	UST
MERIDIAN MANOR	UST

OVERVIEW MAP - 1816588.10s



★ Target Property

▲ Sites at elevations higher than or equal to the target property

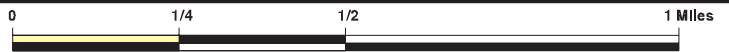
◆ Sites at elevations lower than the target property

▲ Manufactured Gas Plants

■ National Priority List Sites

■ Landfill Sites

■ Dept. Defense Sites



■ Indian Reservations BIA

■ Oil & Gas pipelines

■ 100-year flood zone

■ 500-year flood zone

■ National Wetland Inventory

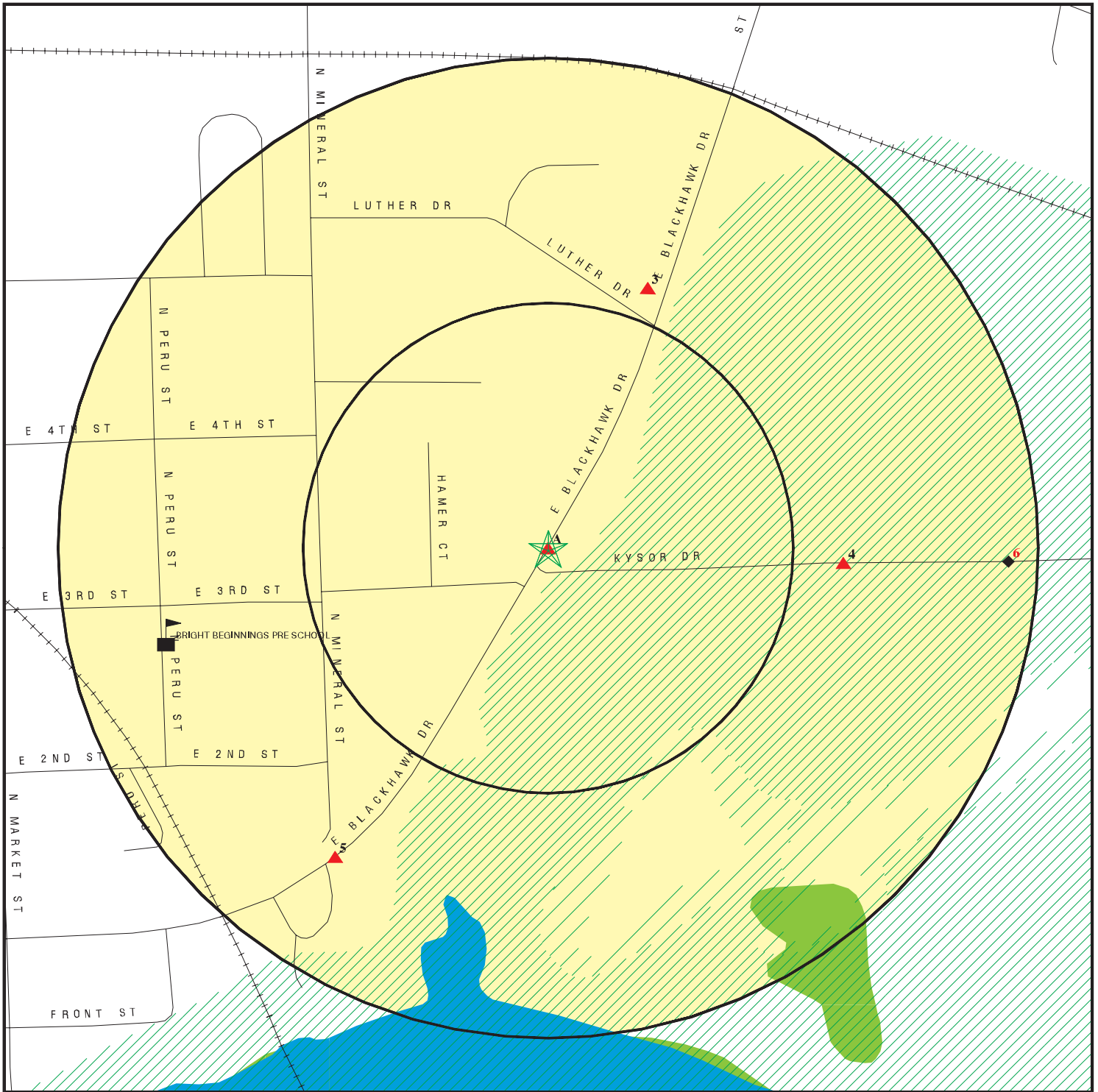


This report includes Interactive Map Layers to display and/or hide map information. The legend includes only those icons for the default map view.

SITE NAME: Austin-Westran
 ADDRESS: 602 East Blackhawk Drive
 Byron IL 61010
 LAT/LONG: 42.1284 / 89.2473

CLIENT: Expedited Env. Svcs. Inc.
 CONTACT: Moriates
 INQUIRY #: 1816588.10s
 DATE: December 13, 2006 1:06 pm

DETAIL MAP - 1816588.10s



- ★ Target Property
- ▲ Sites at elevations higher than or equal to the target property
- ◆ Sites at elevations lower than the target property
- ▲ Manufactured Gas Plants
- Sensitive Receptors
- National Priority List Sites
- Landfill Sites
- Dept. Defense Sites

- 0 1/16 1/8 1/4 Miles
- Indian Reservations BIA
- Oil & Gas pipelines
- 100-year flood zone
- 500-year flood zone
- National Wetland Inventory

This report includes Interactive Map Layers to display and/or hide map information. The legend includes only those icons for the default map view.

SITE NAME: Austin-Westran
 ADDRESS: 602 East Blackhawk Drive
 Byron IL 61010
 LAT/LONG: 42.1284 / 89.2473

CLIENT: Expedited Env. Svcs. Inc.
 CONTACT: Moriates
 INQUIRY #: 1816588.10s
 DATE: December 13, 2006 1:06 pm

MAP FINDINGS SUMMARY

Database	Target Property	Search Distance (Miles)	< 1/8	1/8 - 1/4	1/4 - 1/2	1/2 - 1	> 1	Total Plotted
<u>FEDERAL RECORDS</u>								
NPL		1.000	0	0	0	0	NR	0
Proposed NPL		1.000	0	0	0	0	NR	0
Delisted NPL		1.000	0	0	0	0	NR	0
NPL RECOVERY		TP	NR	NR	NR	NR	NR	0
CERCLIS		0.500	0	0	0	NR	NR	0
CERC-NFRAP		0.500	0	0	0	NR	NR	0
CORRACTS		1.000	0	0	0	0	NR	0
RCRA TSD		0.500	0	0	0	NR	NR	0
RCRA Lg. Quan. Gen.		0.250	0	0	NR	NR	NR	0
RCRA Sm. Quan. Gen.	X	0.250	0	2	NR	NR	NR	2
ERNS		TP	NR	NR	NR	NR	NR	0
HMIRS		TP	NR	NR	NR	NR	NR	0
US ENG CONTROLS		0.500	0	0	0	NR	NR	0
US INST CONTROL		0.500	0	0	0	NR	NR	0
DOD		1.000	0	0	0	0	NR	0
FUDS		1.000	0	0	0	0	NR	0
US BROWNFIELDS		0.500	0	0	0	NR	NR	0
CONSENT		1.000	0	0	0	0	NR	0
ROD		1.000	0	0	0	0	NR	0
UMTRA		0.500	0	0	0	NR	NR	0
ODI		0.500	0	0	0	NR	NR	0
TRIS	X	TP	NR	NR	NR	NR	NR	0
TSCA		TP	NR	NR	NR	NR	NR	0
FTTS		TP	NR	NR	NR	NR	NR	0
SSTS		TP	NR	NR	NR	NR	NR	0
ICIS		TP	NR	NR	NR	NR	NR	0
PADS		TP	NR	NR	NR	NR	NR	0
MLTS		TP	NR	NR	NR	NR	NR	0
MINES		0.250	0	0	NR	NR	NR	0
FINDS	X	TP	NR	NR	NR	NR	NR	0
RAATS		TP	NR	NR	NR	NR	NR	0
<u>STATE AND LOCAL RECORDS</u>								
State Haz. Waste		1.000	0	0	0	0	NR	0
CAT		1.000	0	0	0	1	NR	1
State Landfill		0.500	0	0	0	NR	NR	0
IL NIPC		0.500	0	0	0	NR	NR	0
LUST		0.500	0	0	3	NR	NR	3
LUST TRUST		0.500	0	0	0	NR	NR	0
UST		0.250	0	2	NR	NR	NR	2
SPILLS		TP	NR	NR	NR	NR	NR	0
ENG CONTROLS		0.500	0	0	0	NR	NR	0
Inst Control		0.500	0	0	0	NR	NR	0
SRP		0.500	0	0	0	NR	NR	0
DRYCLEANERS		0.250	0	0	NR	NR	NR	0
IMPDMENT		0.500	0	0	0	NR	NR	0
BROWNFIELDS		0.500	0	0	0	NR	NR	0

MAP FINDINGS SUMMARY

<u>Database</u>	<u>Target Property</u>	<u>Search Distance (Miles)</u>	<u>< 1/8</u>	<u>1/8 - 1/4</u>	<u>1/4 - 1/2</u>	<u>1/2 - 1</u>	<u>> 1</u>	<u>Total Plotted</u>
CDL		TP	NR	NR	NR	NR	NR	0
AIRS	X	TP	NR	NR	NR	NR	NR	0
<u>TRIBAL RECORDS</u>								
INDIAN RESERV		1.000	0	0	0	0	NR	0
INDIAN LUST		0.500	0	0	0	NR	NR	0
INDIAN UST		0.250	0	0	NR	NR	NR	0
<u>EDR PROPRIETARY RECORDS</u>								
Manufactured Gas Plants		1.000	0	0	0	0	NR	0

NOTES:

TP = Target Property

NR = Not Requested at this Search Distance

Sites may be listed in more than one database

Map ID
 Direction
 Distance
 Distance (ft.)
 Elevation

MAP FINDINGS

Database(s) EDR ID Number
 EPA ID Number

A1 AUSTIN- WESTRAN LLC
Target 602 E BLACKHAWK DR
Property BYRON, IL 61010

AIRS 1008141225
N/A

**Actual:
 686 ft.**

Site 1 of 2 in cluster A

IL AIRS:

Facility ID:	8403
Facility Address 2:	Not reported
Contact Name:	Gary Schreiber
Contact Title:	Not reported
Contact Tele:	815-234-2811
Contact Extention:	5205
Contact EMail:	Not reported
Contact Fax:	815-234-3009
ID Number:	141802AAB
Cease Operation Date:	Not reported
SIC Code:	3714
Address Type Code:	LOC
Company Name:	Austin- Westran LLC
Company Address:	602 E Blackhawk Dr
Company City,St,Zip:	Byron, IL 61010
Contact Name:	Gary Schreiber
Contact Title:	Not reported
Contact Phone:	815-234-2811
Contact Fax:	815-234-3009
Contact Extention:	5205
Contact Email:	Not reported
ID Number:	141802AAB
Ceased Operation Date:	Not reported
SIC Code:	3714
Address Type:	COMP
Point ID:	Not reported
Control ID:	Not reported
Stack ID:	Not reported
Latitude:	42:07:36.1200
Lonitude:	89:14:57.8400
Decimal Latitude:	42.1267
Decimal Longitude:	89.2494
Zone:	16
Vertical:	4666.079
Horizontal:	314.07
Method:	Not reported
Datum:	NAD27
Map Scale:	Not reported
Where Measured:	Not reported
Date Measured:	Not reported
Accuracy:	Not reported
Last Updated By:	ACES
Last Update Date:	7/10/2003 5:13:54 PM
Forced Vertical:	4666.079
Forced Horizontal:	314.07
Lambert North:	3309812.529
Lambert East:	3067709.732
Coordinate Source:	Not reported
Reference Point:	Not reported
County Code:	Not reported
Year:	2004
Emissions Type:	IEPA Estimated Emissions (tons per year)

Map ID
Direction
Distance
Distance (ft.)
Elevation Site

MAP FINDINGS

Database(s) EDR ID Number
EPA ID Number

AUSTIN- WESTRAN LLC (Continued)

1008141225

Pollutant Code: MIBK
Tons per Year: 2.87000
Last Updated By: EPA2110
Last Updated Date: 12/16/03
Chemical Name: METHYL ISOBUTYL KETONE
AIRS Code: Not reported
CAS Short: 108101
CAS Long: 108-10-1
Rapids Code: METH ISOBUT
NEI Pollutants: 108101
Year: 2004
Emissions Type: IEPA Estimated Emissions (tons per year)
Pollutant Code: PART
Tons per Year: 0.62417
Last Updated By: EPA2110
Last Updated Date: 12/16/03
Chemical Name: PARTICULATE MATTER
AIRS Code: PT
CAS Short: Not reported
CAS Long: Not reported
Rapids Code: PM
NEI Pollutants: PM-PRI
Year: 2004
Emissions Type: IEPA Estimated Emissions (tons per year)
Pollutant Code: PM10
Tons per Year: 0
Last Updated By: EPA2110
Last Updated Date: 12/16/03
Chemical Name: PARTICULATE MATTER < 10 MICRONS
AIRS Code: PM10
CAS Short: Not reported
CAS Long: Not reported
Rapids Code: PM10
NEI Pollutants: PM10-PRI
Year: 2004
Emissions Type: IEPA Estimated Emissions (tons per year)
Pollutant Code: TOLUENE
Tons per Year: 1.17000
Last Updated By: EPA2110
Last Updated Date: 12/16/03
Chemical Name: TOLUENE
AIRS Code: TOLU
CAS Short: 108883
CAS Long: 108-88-3
Rapids Code: TOLUENE
NEI Pollutants: 108883
Year: 2004
Emissions Type: IEPA Estimated Emissions (tons per year)
Pollutant Code: VOM
Tons per Year: 9.30000
Last Updated By: EPA2110
Last Updated Date: 12/16/03
Chemical Name: VOLATILE ORGANIC MATERIAL
AIRS Code: VOC
CAS Short: Not reported
CAS Long: Not reported
Rapids Code: VOC

Map ID
Direction
Distance
Distance (ft.)
Elevation Site

MAP FINDINGS

Database(s) EDR ID Number
EPA ID Number

AUSTIN- WESTRAN LLC (Continued)

1008141225

NEI Pollutants: VOC
Year: 1992
Emissions Type: IEPA Estimated Emissions (tons per year)
Pollutant Code: VOM
Tons per Year: 34.62800
Last Updated By: Not reported
Last Updated Date: / /
Chemical Name: VOLATILE ORGANIC MATERIAL
AIRS Code: VOC
CAS Short: Not reported
CAS Long: Not reported
Rapids Code: VOC
NEI Pollutants: VOC
Year: 1992
Emissions Type: IEPA Estimated Emissions (tons per year)
Pollutant Code: CO
Tons per Year: 0.19800
Last Updated By: Not reported
Last Updated Date: / /
Chemical Name: CARBON MONOXIDE
AIRS Code: CO
CAS Short: 630080
CAS Long: 630-08-0
Rapids Code: CO
NEI Pollutants: CO
Year: 1993
Emissions Type: IEPA Estimated Emissions (tons per year)
Pollutant Code: PART
Tons per Year: 0
Last Updated By: Not reported
Last Updated Date: / /
Chemical Name: PARTICULATE MATTER
AIRS Code: PT
CAS Short: Not reported
CAS Long: Not reported
Rapids Code: PM
NEI Pollutants: PM-PRI
Year: 2005
Emissions Type: IEPA Estimated Emissions (tons per year)
Pollutant Code: MIBK
Tons per Year: 2.87000
Last Updated By: EPA2110
Last Updated Date: 12/16/03
Chemical Name: METHYL ISOBUTYL KETONE
AIRS Code: Not reported
CAS Short: 108101
CAS Long: 108-10-1
Rapids Code: METH ISOBUT
NEI Pollutants: 108101
Year: 2005
Emissions Type: IEPA Estimated Emissions (tons per year)
Pollutant Code: PART
Tons per Year: 0.62417
Last Updated By: EPA2110
Last Updated Date: 12/16/03
Chemical Name: PARTICULATE MATTER
AIRS Code: PT

Map ID
Direction
Distance
Distance (ft.)
Elevation Site

MAP FINDINGS

Database(s) EDR ID Number
EPA ID Number

AUSTIN- WESTRAN LLC (Continued)

1008141225

CAS Short: Not reported
CAS Long: Not reported
Rapids Code: PM
NEI Pollutants: PM-PRI
Year: 2005
Emissions Type: IEPA Estimated Emissions (tons per year)
Pollutant Code: PM10
Tons per Year: 0
Last Updated By: EPA2110
Last Updated Date: 12/16/03
Chemical Name: PARTICULATE MATTER < 10 MICRONS
AIRS Code: PM10
CAS Short: Not reported
CAS Long: Not reported
Rapids Code: PM10
NEI Pollutants: PM10-PRI
Year: 2005
Emissions Type: IEPA Estimated Emissions (tons per year)
Pollutant Code: TOLUENE
Tons per Year: 1.17000
Last Updated By: EPA2110
Last Updated Date: 12/16/03
Chemical Name: TOLUENE
AIRS Code: TOLU
CAS Short: 108883
CAS Long: 108-88-3
Rapids Code: TOLUENE
NEI Pollutants: 108883
Year: 2005
Emissions Type: IEPA Estimated Emissions (tons per year)
Pollutant Code: VOM
Tons per Year: 9.30000
Last Updated By: EPA2110
Last Updated Date: 12/16/03
Chemical Name: VOLATILE ORGANIC MATERIAL
AIRS Code: VOC
CAS Short: Not reported
CAS Long: Not reported
Rapids Code: VOC
NEI Pollutants: VOC
Year: 1998
Emissions Type: Facility Reported
Pollutant Code: CO
Tons per Year: 1.28940
Last Updated By: EPA2499
Last Updated Date: 12/06/99
Chemical Name: CARBON MONOXIDE
AIRS Code: CO
CAS Short: 630080
CAS Long: 630-08-0
Rapids Code: CO
NEI Pollutants: CO
Year: 1998
Emissions Type: Facility Reported
Pollutant Code: NOX
Tons per Year: 1.53510
Last Updated By: EPA2499

Map ID
Direction
Distance
Distance (ft.)
Elevation Site

MAP FINDINGS

Database(s) EDR ID Number
EPA ID Number

AUSTIN- WESTRAN LLC (Continued)

1008141225

Last Updated Date: 12/06/99
Chemical Name: NITROGEN OXIDES
AIRS Code: NO2
CAS Short: Not reported
CAS Long: Not reported
Rapids Code: NOX
NEI Pollutants: NOX
Year: 1998
Emissions Type: Facility Reported
Pollutant Code: PART
Tons per Year: 0.43920
Last Updated By: EPA2499
Last Updated Date: 12/06/99
Chemical Name: PARTICULATE MATTER
AIRS Code: PT
CAS Short: Not reported
CAS Long: Not reported
Rapids Code: PM
NEI Pollutants: PM-PRI
Year: 1998
Emissions Type: Facility Reported
Pollutant Code: VOM
Tons per Year: 20.95890
Last Updated By: EPA2499
Last Updated Date: 12/06/99
Chemical Name: VOLATILE ORGANIC MATERIAL
AIRS Code: VOC
CAS Short: Not reported
CAS Long: Not reported
Rapids Code: VOC
NEI Pollutants: VOC
Year: 1998
Emissions Type: Facility Reported
Pollutant Code: PM10
Tons per Year: 0.11670
Last Updated By: EPA2499
Last Updated Date: 12/06/99
Chemical Name: PARTICULATE MATTER < 10 MICRONS
AIRS Code: PM10
CAS Short: Not reported
CAS Long: Not reported
Rapids Code: PM10
NEI Pollutants: PM10-PRI
Year: 1998
Emissions Type: Facility Reported
Pollutant Code: SO2
Tons per Year: 0
Last Updated By: EPA2499
Last Updated Date: 12/06/99
Chemical Name: SULFUR DIOXIDE
AIRS Code: SO2
CAS Short: 7446095
CAS Long: 7446-09-5
Rapids Code: SO2
NEI Pollutants: SO2
Year: 1998
Emissions Type: Facility Reported

Map ID
Direction
Distance
Distance (ft.)
Elevation Site

MAP FINDINGS

Database(s) EDR ID Number
EPA ID Number

AUSTIN- WESTRAN LLC (Continued)

1008141225

Pollutant Code: MIBK
Tons per Year: 6.79400
Last Updated By: EPA2499
Last Updated Date: 12/06/99
Chemical Name: METHYL ISOBUTYL KETONE
AIRS Code: Not reported
CAS Short: 108101
CAS Long: 108-10-1
Rapids Code: METH ISOBUT
NEI Pollutants: 108101
Year: 1998
Emissions Type: Facility Reported
Pollutant Code: TOLUENE
Tons per Year: 2.72580
Last Updated By: EPA2499
Last Updated Date: 12/06/99
Chemical Name: TOLUENE
AIRS Code: TOLU
CAS Short: 108883
CAS Long: 108-88-3
Rapids Code: TOLUENE
NEI Pollutants: 108883
Year: 1998
Emissions Type: Facility Reported
Pollutant Code: 91203
Tons per Year: 0
Last Updated By: EPA2499
Last Updated Date: 12/06/99
Chemical Name: NAPHTHALENE
AIRS Code: Not reported
CAS Short: 91203
CAS Long: 91-20-3
Rapids Code: NAPHTHALENE
NEI Pollutants: 91203
Year: 2005
Emissions Type: Facility Reported
Pollutant Code: CO
Tons per Year: 0
Last Updated By: EPA2499
Last Updated Date: 04/26/06
Chemical Name: CARBON MONOXIDE
AIRS Code: CO
CAS Short: 630080
CAS Long: 630-08-0
Rapids Code: CO
NEI Pollutants: CO
Year: 2005
Emissions Type: Facility Reported
Pollutant Code: MIBK
Tons per Year: 4.84090
Last Updated By: EPA2499
Last Updated Date: 04/26/06
Chemical Name: METHYL ISOBUTYL KETONE
AIRS Code: Not reported
CAS Short: 108101
CAS Long: 108-10-1
Rapids Code: METH ISOBUT

Map ID
Direction
Distance
Distance (ft.)
Elevation Site

MAP FINDINGS

Database(s) EDR ID Number
EPA ID Number

AUSTIN- WESTRAN LLC (Continued)

1008141225

NEI Pollutants: 108101
Year: 2005
Emissions Type: Facility Reported
Pollutant Code: NH3
Tons per Year: 0
Last Updated By: EPA2499
Last Updated Date: 04/26/06
Chemical Name: AMMONIA
AIRS Code: Not reported
CAS Short: 7664417
CAS Long: 7664-41-7
Rapids Code: Not reported
NEI Pollutants: NH3
Year: 2005
Emissions Type: Facility Reported
Pollutant Code: NOX
Tons per Year: 0
Last Updated By: EPA2499
Last Updated Date: 04/26/06
Chemical Name: NITROGEN OXIDES
AIRS Code: NO2
CAS Short: Not reported
CAS Long: Not reported
Rapids Code: NOX
NEI Pollutants: NOX
Year: 2005
Emissions Type: Facility Reported
Pollutant Code: PART
Tons per Year: 0.21350
Last Updated By: EPA2499
Last Updated Date: 04/26/06
Chemical Name: PARTICULATE MATTER
AIRS Code: PT
CAS Short: Not reported
CAS Long: Not reported
Rapids Code: PM
NEI Pollutants: PM-PRI
Year: 2005
Emissions Type: Facility Reported
Pollutant Code: PM10
Tons per Year: 0
Last Updated By: EPA2499
Last Updated Date: 04/26/06
Chemical Name: PARTICULATE MATTER < 10 MICRONS
AIRS Code: PM10
CAS Short: Not reported
CAS Long: Not reported
Rapids Code: PM10
NEI Pollutants: PM10-PRI
Year: 2005
Emissions Type: Facility Reported
Pollutant Code: SO2
Tons per Year: 0
Last Updated By: EPA2499
Last Updated Date: 04/26/06
Chemical Name: SULFUR DIOXIDE
AIRS Code: SO2

Map ID
Direction
Distance
Distance (ft.)
Elevation Site

MAP FINDINGS

Database(s) EDR ID Number
EPA ID Number

AUSTIN- WESTRAN LLC (Continued)

1008141225

CAS Short:	7446095
CAS Long:	7446-09-5
Rapids Code:	SO2
NEI Pollutants:	SO2
Year:	2005
Emissions Type:	Facility Reported
Pollutant Code:	TOLUENE
Tons per Year:	1.36290
Last Updated By:	EPA2499
Last Updated Date:	04/26/06
Chemical Name:	TOLUENE
AIRS Code:	TOLU
CAS Short:	108883
CAS Long:	108-88-3
Rapids Code:	TOLUENE
NEI Pollutants:	108883
Year:	2005
Emissions Type:	Facility Reported
Pollutant Code:	VOM
Tons per Year:	13.86650
Last Updated By:	EPA2499
Last Updated Date:	04/26/06
Chemical Name:	VOLATILE ORGANIC MATERIAL
AIRS Code:	VOC
CAS Short:	Not reported
CAS Long:	Not reported
Rapids Code:	VOC
NEI Pollutants:	VOC
Year:	1999
Emissions Type:	Facility Reported
Pollutant Code:	91203
Tons per Year:	0
Last Updated By:	EPA2499
Last Updated Date:	04/25/00
Chemical Name:	NAPHTHALENE
AIRS Code:	Not reported
CAS Short:	91203
CAS Long:	91-20-3
Rapids Code:	NAPHTHALENE
NEI Pollutants:	91203
Year:	1999
Emissions Type:	Facility Reported
Pollutant Code:	CO
Tons per Year:	1.19830
Last Updated By:	EPA2499
Last Updated Date:	04/25/00
Chemical Name:	CARBON MONOXIDE
AIRS Code:	CO
CAS Short:	630080
CAS Long:	630-08-0
Rapids Code:	CO
NEI Pollutants:	CO
Year:	1999
Emissions Type:	Facility Reported
Pollutant Code:	MIBK
Tons per Year:	7.67530
Last Updated By:	EPA2499

Map ID
Direction
Distance
Distance (ft.)
Elevation Site

MAP FINDINGS

Database(s) EDR ID Number
EPA ID Number

AUSTIN- WESTRAN LLC (Continued)

1008141225

Last Updated Date: 04/25/00
Chemical Name: METHYL ISOBUTYL KETONE
AIRS Code: Not reported
CAS Short: 108101
CAS Long: 108-10-1
Rapids Code: METH ISOBUT
NEI Pollutants: 108101
Year: 1999
Emissions Type: Facility Reported
Pollutant Code: NOX
Tons per Year: 1.42660
Last Updated By: EPA2499
Last Updated Date: 04/25/00
Chemical Name: NITROGEN OXIDES
AIRS Code: NO2
CAS Short: Not reported
CAS Long: Not reported
Rapids Code: NOX
NEI Pollutants: NOX
Year: 1999
Emissions Type: Facility Reported
Pollutant Code: PART
Tons per Year: 0.33240
Last Updated By: EPA2499
Last Updated Date: 05/16/01
Chemical Name: PARTICULATE MATTER
AIRS Code: PT
CAS Short: Not reported
CAS Long: Not reported
Rapids Code: PM
NEI Pollutants: PM-PRI
Year: 1999
Emissions Type: Facility Reported
Pollutant Code: PM10
Tons per Year: 0.10840
Last Updated By: EPA2499
Last Updated Date: 04/25/00
Chemical Name: PARTICULATE MATTER < 10 MICRONS
AIRS Code: PM10
CAS Short: Not reported
CAS Long: Not reported
Rapids Code: PM10
NEI Pollutants: PM10-PRI
Year: 1999
Emissions Type: Facility Reported
Pollutant Code: SO2
Tons per Year: 0
Last Updated By: EPA2499
Last Updated Date: 04/25/00
Chemical Name: SULFUR DIOXIDE
AIRS Code: SO2
CAS Short: 7446095
CAS Long: 7446-09-5
Rapids Code: SO2
NEI Pollutants: SO2
Year: 1999
Emissions Type: Facility Reported

Map ID
Direction
Distance
Distance (ft.)
Elevation Site

MAP FINDINGS

Database(s) EDR ID Number
EPA ID Number

AUSTIN- WESTRAN LLC (Continued)

1008141225

Pollutant Code: TOLUENE
Tons per Year: 2.72580
Last Updated By: EPA2499
Last Updated Date: 04/25/00
Chemical Name: TOLUENE
AIRS Code: TOLU
CAS Short: 108883
CAS Long: 108-88-3
Rapids Code: TOLUENE
NEI Pollutants: 108883
Year: 1999
Emissions Type: Facility Reported
Pollutant Code: VOM
Tons per Year: 22.67180
Last Updated By: EPA2499
Last Updated Date: 04/25/00
Chemical Name: VOLATILE ORGANIC MATERIAL
AIRS Code: VOC
CAS Short: Not reported
CAS Long: Not reported
Rapids Code: VOC
NEI Pollutants: VOC
Year: 2006
Emissions Type: IEPA Estimated Emissions (tons per year)
Pollutant Code: MIBK
Tons per Year: 2.87000
Last Updated By: EPA2110
Last Updated Date: 12/16/03
Chemical Name: METHYL ISOBUTYL KETONE
AIRS Code: Not reported
CAS Short: 108101
CAS Long: 108-10-1
Rapids Code: METH ISOBUT
NEI Pollutants: 108101
Year: 2006
Emissions Type: IEPA Estimated Emissions (tons per year)
Pollutant Code: PART
Tons per Year: 0.62417
Last Updated By: EPA2110
Last Updated Date: 12/16/03
Chemical Name: PARTICULATE MATTER
AIRS Code: PT
CAS Short: Not reported
CAS Long: Not reported
Rapids Code: PM
NEI Pollutants: PM-PRI
Year: 2006
Emissions Type: IEPA Estimated Emissions (tons per year)
Pollutant Code: PM10
Tons per Year: 0
Last Updated By: EPA2110
Last Updated Date: 12/16/03
Chemical Name: PARTICULATE MATTER < 10 MICRONS
AIRS Code: PM10
CAS Short: Not reported
CAS Long: Not reported
Rapids Code: PM10

Map ID
Direction
Distance
Distance (ft.)
Elevation Site

MAP FINDINGS

Database(s) EDR ID Number
EPA ID Number

AUSTIN- WESTRAN LLC (Continued)

1008141225

NEI Pollutants: PM10-PRI
Year: 2006
Emissions Type: IEPA Estimated Emissions (tons per year)
Pollutant Code: TOLUENE
Tons per Year: 1.17000
Last Updated By: EPA2110
Last Updated Date: 12/16/03
Chemical Name: TOLUENE
AIRS Code: TOLU
CAS Short: 108883
CAS Long: 108-88-3
Rapids Code: TOLUENE
NEI Pollutants: 108883
Year: 2006
Emissions Type: IEPA Estimated Emissions (tons per year)
Pollutant Code: VOM
Tons per Year: 9.30000
Last Updated By: EPA2110
Last Updated Date: 12/16/03
Chemical Name: VOLATILE ORGANIC MATERIAL
AIRS Code: VOC
CAS Short: Not reported
CAS Long: Not reported
Rapids Code: VOC
NEI Pollutants: VOC
Year: 2000
Emissions Type: Facility Reported
Pollutant Code: 91203
Tons per Year: 0
Last Updated By: EPA2499
Last Updated Date: 05/16/01
Chemical Name: NAPHTHALENE
AIRS Code: Not reported
CAS Short: 91203
CAS Long: 91-20-3
Rapids Code: NAPHTHALENE
NEI Pollutants: 91203
Year: 2000
Emissions Type: Facility Reported
Pollutant Code: CO
Tons per Year: 0
Last Updated By: EPA2499
Last Updated Date: 05/16/01
Chemical Name: CARBON MONOXIDE
AIRS Code: CO
CAS Short: 630080
CAS Long: 630-08-0
Rapids Code: CO
NEI Pollutants: CO
Year: 2000
Emissions Type: Facility Reported
Pollutant Code: MIBK
Tons per Year: 7.39800
Last Updated By: EPA2499
Last Updated Date: 05/16/01
Chemical Name: METHYL ISOBUTYL KETONE
AIRS Code: Not reported

Map ID
 Direction
 Distance
 Distance (ft.)
 Elevation Site

MAP FINDINGS

Database(s) EDR ID Number
 EPA ID Number

AUSTIN- WESTRAN LLC (Continued)

1008141225

CAS Short:	108101
CAS Long:	108-10-1
Rapids Code:	METH ISOBUT
NEI Pollutants:	108101
Year:	2000
Emissions Type:	Facility Reported
Pollutant Code:	NOX
Tons per Year:	0
Last Updated By:	EPA2499
Last Updated Date:	05/16/01
Chemical Name:	NITROGEN OXIDES
AIRS Code:	NO2
CAS Short:	Not reported
CAS Long:	Not reported
Rapids Code:	NOX
NEI Pollutants:	NOX
Year:	2000
Emissions Type:	Facility Reported
Pollutant Code:	PART
Tons per Year:	0
Last Updated By:	EPA2499
Last Updated Date:	05/16/01
Chemical Name:	PARTICULATE MATTER
AIRS Code:	PT
CAS Short:	Not reported
CAS Long:	Not reported
Rapids Code:	PM
NEI Pollutants:	PM-PRI
Year:	2000
Emissions Type:	Facility Reported
Pollutant Code:	PM10
Tons per Year:	0
Last Updated By:	EPA2499
Last Updated Date:	06/03/02
Chemical Name:	PARTICULATE MATTER < 10 MICRONS
AIRS Code:	PM10
CAS Short:	Not reported
CAS Long:	Not reported
Rapids Code:	PM10
NEI Pollutants:	PM10-PRI
Year:	2000
Emissions Type:	Facility Reported
Pollutant Code:	SO2
Tons per Year:	0
Last Updated By:	EPA2499
Last Updated Date:	05/16/01
Chemical Name:	SULFUR DIOXIDE
AIRS Code:	SO2
CAS Short:	7446095
CAS Long:	7446-09-5
Rapids Code:	SO2
NEI Pollutants:	SO2
Year:	2000
Emissions Type:	Facility Reported
Pollutant Code:	TOLUENE
Tons per Year:	2.53110
Last Updated By:	EPA2499

Map ID
 Direction
 Distance
 Distance (ft.)
 Elevation Site

MAP FINDINGS

Database(s) EDR ID Number
 EPA ID Number

AUSTIN- WESTRAN LLC (Continued)

1008141225

Last Updated Date:	05/16/01
Chemical Name:	TOLUENE
AIRS Code:	TOLU
CAS Short:	108883
CAS Long:	108-88-3
Rapids Code:	TOLUENE
NEI Pollutants:	108883
Year:	2000
Emissions Type:	Facility Reported
Pollutant Code:	VOM
Tons per Year:	21.52640
Last Updated By:	EPA2499
Last Updated Date:	05/16/01
Chemical Name:	VOLATILE ORGANIC MATERIAL
AIRS Code:	VOC
CAS Short:	Not reported
CAS Long:	Not reported
Rapids Code:	VOC
NEI Pollutants:	VOC
Year:	1992
Emissions Type:	Facility Reported
Pollutant Code:	CO
Tons per Year:	0.19800
Last Updated By:	Not reported
Last Updated Date:	/ /
Chemical Name:	CARBON MONOXIDE
AIRS Code:	CO
CAS Short:	630080
CAS Long:	630-08-0
Rapids Code:	CO
NEI Pollutants:	CO
Year:	1992
Emissions Type:	Facility Reported
Pollutant Code:	NOX
Tons per Year:	1.65400
Last Updated By:	Not reported
Last Updated Date:	/ /
Chemical Name:	NITROGEN OXIDES
AIRS Code:	NO2
CAS Short:	Not reported
CAS Long:	Not reported
Rapids Code:	NOX
NEI Pollutants:	NOX
Year:	1992
Emissions Type:	Facility Reported
Pollutant Code:	PART
Tons per Year:	0
Last Updated By:	Not reported
Last Updated Date:	/ /
Chemical Name:	PARTICULATE MATTER
AIRS Code:	PT
CAS Short:	Not reported
CAS Long:	Not reported
Rapids Code:	PM
NEI Pollutants:	PM-PRI
Year:	1992
Emissions Type:	Facility Reported

Map ID
Direction
Distance
Distance (ft.)
Elevation Site

MAP FINDINGS

Database(s) EDR ID Number
EPA ID Number

AUSTIN- WESTRAN LLC (Continued)

1008141225

Pollutant Code: VOM
Tons per Year: 24.10000
Last Updated By: Not reported
Last Updated Date: / /
Chemical Name: VOLATILE ORGANIC MATERIAL
AIRS Code: VOC
CAS Short: Not reported
CAS Long: Not reported
Rapids Code: VOC
NEI Pollutants: VOC
Year: 2001
Emissions Type: Facility Reported
Pollutant Code: CO
Tons per Year: 0
Last Updated By: EPA2499
Last Updated Date: 06/03/02
Chemical Name: CARBON MONOXIDE
AIRS Code: CO
CAS Short: 630080
CAS Long: 630-08-0
Rapids Code: CO
NEI Pollutants: CO
Year: 2001
Emissions Type: Facility Reported
Pollutant Code: MIBK
Tons per Year: 3.15185
Last Updated By: EPA2499
Last Updated Date: 06/03/02
Chemical Name: METHYL ISOBUTYL KETONE
AIRS Code: Not reported
CAS Short: 108101
CAS Long: 108-10-1
Rapids Code: METH ISOBUT
NEI Pollutants: 108101
Year: 2001
Emissions Type: Facility Reported
Pollutant Code: NOX
Tons per Year: 0
Last Updated By: EPA2499
Last Updated Date: 06/03/02
Chemical Name: NITROGEN OXIDES
AIRS Code: NO2
CAS Short: Not reported
CAS Long: Not reported
Rapids Code: NOX
NEI Pollutants: NOX
Year: 2001
Emissions Type: Facility Reported
Pollutant Code: PART
Tons per Year: 0.28252
Last Updated By: EPA2499
Last Updated Date: 06/03/02
Chemical Name: PARTICULATE MATTER
AIRS Code: PT
CAS Short: Not reported
CAS Long: Not reported
Rapids Code: PM

Map ID
 Direction
 Distance
 Distance (ft.)
 Elevation Site

MAP FINDINGS

Database(s) EDR ID Number
 EPA ID Number

AUSTIN- WESTRAN LLC (Continued)

1008141225

NEI Pollutants: PM-PRI
 Year: 2001
 Emissions Type: Facility Reported
 Pollutant Code: PM10
 Tons per Year: 0
 Last Updated By: EPA2499
 Last Updated Date: 06/03/02
 Chemical Name: PARTICULATE MATTER < 10 MICRONS
 AIRS Code: PM10
 CAS Short: Not reported
 CAS Long: Not reported
 Rapids Code: PM10
 NEI Pollutants: PM10-PRI
 Year: 2001
 Emissions Type: Facility Reported
 Pollutant Code: SO2
 Tons per Year: 0
 Last Updated By: EPA2499
 Last Updated Date: 06/03/02
 Chemical Name: SULFUR DIOXIDE
 AIRS Code: SO2
 CAS Short: 7446095
 CAS Long: 7446-09-5
 Rapids Code: SO2
 NEI Pollutants: SO2
 Year: 2001
 Emissions Type: Facility Reported
 Pollutant Code: TOLUENE
 Tons per Year: 1.16820
 Last Updated By: EPA2499
 Last Updated Date: 06/03/02
 Chemical Name: TOLUENE
 AIRS Code: TOLU
 CAS Short: 108883
 CAS Long: 108-88-3
 Rapids Code: TOLUENE
 NEI Pollutants: 108883
 Year: 2001
 Emissions Type: Facility Reported
 Pollutant Code: VOM
 Tons per Year: 9.15215
 Last Updated By: EPA2499
 Last Updated Date: 06/03/02
 Chemical Name: VOLATILE ORGANIC MATERIAL
 AIRS Code: VOC
 CAS Short: Not reported
 CAS Long: Not reported
 Rapids Code: VOC
 NEI Pollutants: VOC
 Year: 2001
 Emissions Type: Facility Reported
 Pollutant Code: LEADC
 Tons per Year: 0
 Last Updated By: EPA2499
 Last Updated Date: 06/03/02
 Chemical Name: LEAD COMPOUNDS
 AIRS Code: PBC

Map ID
 Direction
 Distance
 Distance (ft.)
 Elevation Site

MAP FINDINGS

Database(s) EDR ID Number
 EPA ID Number

AUSTIN- WESTRAN LLC (Continued)

1008141225

CAS Short:	Not reported
CAS Long:	Not reported
Rapids Code:	LEAD CMP
NEI Pollutants:	195
Year:	1994
Emissions Type:	Facility Reported
Pollutant Code:	CO
Tons per Year:	0.35400
Last Updated By:	Not reported
Last Updated Date:	/ /
Chemical Name:	CARBON MONOXIDE
AIRS Code:	CO
CAS Short:	630080
CAS Long:	630-08-0
Rapids Code:	CO
NEI Pollutants:	CO
Year:	1994
Emissions Type:	Facility Reported
Pollutant Code:	NOX
Tons per Year:	2.79000
Last Updated By:	Not reported
Last Updated Date:	/ /
Chemical Name:	NITROGEN OXIDES
AIRS Code:	NO2
CAS Short:	Not reported
CAS Long:	Not reported
Rapids Code:	NOX
NEI Pollutants:	NOX
Year:	1994
Emissions Type:	Facility Reported
Pollutant Code:	PART
Tons per Year:	0.10400
Last Updated By:	Not reported
Last Updated Date:	/ /
Chemical Name:	PARTICULATE MATTER
AIRS Code:	PT
CAS Short:	Not reported
CAS Long:	Not reported
Rapids Code:	PM
NEI Pollutants:	PM-PRI
Year:	1994
Emissions Type:	Facility Reported
Pollutant Code:	VOM
Tons per Year:	31.70000
Last Updated By:	Not reported
Last Updated Date:	/ /
Chemical Name:	VOLATILE ORGANIC MATERIAL
AIRS Code:	VOC
CAS Short:	Not reported
CAS Long:	Not reported
Rapids Code:	VOC
NEI Pollutants:	VOC
Year:	1993
Emissions Type:	Facility Reported
Pollutant Code:	CO
Tons per Year:	0.19800
Last Updated By:	Not reported

Map ID
 Direction
 Distance
 Distance (ft.)
 Elevation Site

MAP FINDINGS

Database(s) EDR ID Number
 EPA ID Number

AUSTIN- WESTRAN LLC (Continued)

1008141225

Last Updated Date:	//
Chemical Name:	CARBON MONOXIDE
AIRS Code:	CO
CAS Short:	630080
CAS Long:	630-08-0
Rapids Code:	CO
NEI Pollutants:	CO
Year:	1993
Emissions Type:	Facility Reported
Pollutant Code:	NOX
Tons per Year:	1.65400
Last Updated By:	Not reported
Last Updated Date:	//
Chemical Name:	NITROGEN OXIDES
AIRS Code:	NO2
CAS Short:	Not reported
CAS Long:	Not reported
Rapids Code:	NOX
NEI Pollutants:	NOX
Year:	1993
Emissions Type:	Facility Reported
Pollutant Code:	PART
Tons per Year:	0
Last Updated By:	Not reported
Last Updated Date:	//
Chemical Name:	PARTICULATE MATTER
AIRS Code:	PT
CAS Short:	Not reported
CAS Long:	Not reported
Rapids Code:	PM
NEI Pollutants:	PM-PRI
Year:	1993
Emissions Type:	Facility Reported
Pollutant Code:	VOM
Tons per Year:	26.40000
Last Updated By:	Not reported
Last Updated Date:	//
Chemical Name:	VOLATILE ORGANIC MATERIAL
AIRS Code:	VOC
CAS Short:	Not reported
CAS Long:	Not reported
Rapids Code:	VOC
NEI Pollutants:	VOC
Year:	2002
Emissions Type:	Facility Reported
Pollutant Code:	CO
Tons per Year:	0
Last Updated By:	EPA2499
Last Updated Date:	06/03/03
Chemical Name:	CARBON MONOXIDE
AIRS Code:	CO
CAS Short:	630080
CAS Long:	630-08-0
Rapids Code:	CO
NEI Pollutants:	CO
Year:	2002
Emissions Type:	Facility Reported

Map ID
Direction
Distance
Distance (ft.)
Elevation Site

MAP FINDINGS

Database(s) EDR ID Number
EPA ID Number

AUSTIN- WESTRAN LLC (Continued)

1008141225

Pollutant Code: LEADC
Tons per Year: 0
Last Updated By: EPA2499
Last Updated Date: 06/03/03
Chemical Name: LEAD COMPOUNDS
AIRS Code: PBC
CAS Short: Not reported
CAS Long: Not reported
Rapids Code: LEAD CMP
NEI Pollutants: 195
Year: 2002
Emissions Type: Facility Reported
Pollutant Code: NH3
Tons per Year: 0
Last Updated By: EPA2499
Last Updated Date: 06/03/03
Chemical Name: AMMONIA
AIRS Code: Not reported
CAS Short: 7664417
CAS Long: 7664-41-7
Rapids Code: Not reported
NEI Pollutants: NH3
Year: 2002
Emissions Type: Facility Reported
Pollutant Code: MIBK
Tons per Year: 2.86881
Last Updated By: EPA2499
Last Updated Date: 06/03/03
Chemical Name: METHYL ISOBUTYL KETONE
AIRS Code: Not reported
CAS Short: 108101
CAS Long: 108-10-1
Rapids Code: METH ISOBUT
NEI Pollutants: 108101
Year: 2002
Emissions Type: Facility Reported
Pollutant Code: NOX
Tons per Year: 0
Last Updated By: EPA2499
Last Updated Date: 06/03/03
Chemical Name: NITROGEN OXIDES
AIRS Code: NO2
CAS Short: Not reported
CAS Long: Not reported
Rapids Code: NOX
NEI Pollutants: NOX
Year: 2002
Emissions Type: Facility Reported
Pollutant Code: PART
Tons per Year: 0.20024
Last Updated By: EPA2499
Last Updated Date: 06/03/03
Chemical Name: PARTICULATE MATTER
AIRS Code: PT
CAS Short: Not reported
CAS Long: Not reported
Rapids Code: PM

Map ID
 Direction
 Distance
 Distance (ft.)
 Elevation Site

MAP FINDINGS

Database(s) EDR ID Number
 EPA ID Number

AUSTIN- WESTRAN LLC (Continued)

1008141225

NEI Pollutants:	PM-PR1
Year:	2002
Emissions Type:	Facility Reported
Pollutant Code:	PM10
Tons per Year:	0
Last Updated By:	EPA2499
Last Updated Date:	06/03/03
Chemical Name:	PARTICULATE MATTER < 10 MICRONS
AIRS Code:	PM10
CAS Short:	Not reported
CAS Long:	Not reported
Rapids Code:	PM10
NEI Pollutants:	PM10-PR1
Year:	2002
Emissions Type:	Facility Reported
Pollutant Code:	SO2
Tons per Year:	0
Last Updated By:	EPA2499
Last Updated Date:	06/03/03
Chemical Name:	SULFUR DIOXIDE
AIRS Code:	SO2
CAS Short:	7446095
CAS Long:	7446-09-5
Rapids Code:	SO2
NEI Pollutants:	SO2
Year:	2002
Emissions Type:	Facility Reported
Pollutant Code:	VOM
Tons per Year:	8.42245
Last Updated By:	EPA2499
Last Updated Date:	06/03/03
Chemical Name:	VOLATILE ORGANIC MATERIAL
AIRS Code:	VOC
CAS Short:	Not reported
CAS Long:	Not reported
Rapids Code:	VOC
NEI Pollutants:	VOC
Year:	2002
Emissions Type:	Facility Reported
Pollutant Code:	TOLUENE
Tons per Year:	1.16820
Last Updated By:	EPA2499
Last Updated Date:	06/03/03
Chemical Name:	TOLUENE
AIRS Code:	TOLU
CAS Short:	108883
CAS Long:	108-88-3
Rapids Code:	TOLUENE
NEI Pollutants:	108883
Year:	1993
Emissions Type:	IEPA Estimated Emissions (tons per year)
Pollutant Code:	NOX
Tons per Year:	1.65400
Last Updated By:	Not reported
Last Updated Date:	/ /
Chemical Name:	NITROGEN OXIDES
AIRS Code:	NO2

Map ID
Direction
Distance
Distance (ft.)
Elevation Site

MAP FINDINGS

Database(s) EDR ID Number
EPA ID Number

AUSTIN- WESTRAN LLC (Continued)

1008141225

CAS Short: Not reported
CAS Long: Not reported
Rapids Code: NOX
NEI Pollutants: NOX
Year: 1993
Emissions Type: IEPA Estimated Emissions (tons per year)
Pollutant Code: VOM
Tons per Year: 34.62800
Last Updated By: Not reported
Last Updated Date: / /
Chemical Name: VOLATILE ORGANIC MATERIAL
AIRS Code: VOC
CAS Short: Not reported
CAS Long: Not reported
Rapids Code: VOC
NEI Pollutants: VOC
Year: 1994
Emissions Type: IEPA Estimated Emissions (tons per year)
Pollutant Code: NOX
Tons per Year: 2.79000
Last Updated By: Not reported
Last Updated Date: / /
Chemical Name: NITROGEN OXIDES
AIRS Code: NO2
CAS Short: Not reported
CAS Long: Not reported
Rapids Code: NOX
NEI Pollutants: NOX
Year: 1993
Emissions Type: IEPA Estimated Emissions (tons per year)
Pollutant Code: CO
Tons per Year: 0.19800
Last Updated By: Not reported
Last Updated Date: / /
Chemical Name: CARBON MONOXIDE
AIRS Code: CO
CAS Short: 630080
CAS Long: 630-08-0
Rapids Code: CO
NEI Pollutants: CO
Year: 1994
Emissions Type: IEPA Estimated Emissions (tons per year)
Pollutant Code: CO
Tons per Year: 0.35400
Last Updated By: Not reported
Last Updated Date: / /
Chemical Name: CARBON MONOXIDE
AIRS Code: CO
CAS Short: 630080
CAS Long: 630-08-0
Rapids Code: CO
NEI Pollutants: CO
Year: 1997
Emissions Type: IEPA Estimated Emissions (tons per year)
Pollutant Code: CO
Tons per Year: 0.26440
Last Updated By: Not reported

Map ID
Direction
Distance
Distance (ft.)
Elevation Site

MAP FINDINGS

Database(s) EDR ID Number
EPA ID Number

AUSTIN- WESTRAN LLC (Continued)

1008141225

Last Updated Date: / /
Chemical Name: CARBON MONOXIDE
AIRS Code: CO
CAS Short: 630080
CAS Long: 630-08-0
Rapids Code: CO
NEI Pollutants: CO
Year: 1996
Emissions Type: IEPA Estimated Emissions (tons per year)
Pollutant Code: CO
Tons per Year: 0.22400
Last Updated By: Not reported
Last Updated Date: / /
Chemical Name: CARBON MONOXIDE
AIRS Code: CO
CAS Short: 630080
CAS Long: 630-08-0
Rapids Code: CO
NEI Pollutants: CO
Year: 1997
Emissions Type: IEPA Estimated Emissions (tons per year)
Pollutant Code: NOX
Tons per Year: 4.79960
Last Updated By: Not reported
Last Updated Date: / /
Chemical Name: NITROGEN OXIDES
AIRS Code: NO2
CAS Short: Not reported
CAS Long: Not reported
Rapids Code: NOX
NEI Pollutants: NOX
Year: 1997
Emissions Type: IEPA Estimated Emissions (tons per year)
Pollutant Code: VOM
Tons per Year: 37.19360
Last Updated By: Not reported
Last Updated Date: / /
Chemical Name: VOLATILE ORGANIC MATERIAL
AIRS Code: VOC
CAS Short: Not reported
CAS Long: Not reported
Rapids Code: VOC
NEI Pollutants: VOC
Year: 1997
Emissions Type: IEPA Estimated Emissions (tons per year)
Pollutant Code: PART
Tons per Year: 0.93760
Last Updated By: Not reported
Last Updated Date: / /
Chemical Name: PARTICULATE MATTER
AIRS Code: PT
CAS Short: Not reported
CAS Long: Not reported
Rapids Code: PM
NEI Pollutants: PM-PRI
Year: 1999
Emissions Type: IEPA Estimated Emissions (tons per year)

Map ID
Direction
Distance
Distance (ft.)
Elevation Site

MAP FINDINGS

Database(s) EDR ID Number
EPA ID Number

AUSTIN- WESTRAN LLC (Continued)

1008141225

Pollutant Code: CO
Tons per Year: 0.26440
Last Updated By: EPA2110
Last Updated Date: 06/30/99
Chemical Name: CARBON MONOXIDE
AIRS Code: CO
CAS Short: 630080
CAS Long: 630-08-0
Rapids Code: CO
NEI Pollutants: CO
Year: 1999
Emissions Type: IEPA Estimated Emissions (tons per year)
Pollutant Code: NOX
Tons per Year: 4.79960
Last Updated By: EPA2110
Last Updated Date: 06/30/99
Chemical Name: NITROGEN OXIDES
AIRS Code: NO2
CAS Short: Not reported
CAS Long: Not reported
Rapids Code: NOX
NEI Pollutants: NOX
Year: 1999
Emissions Type: IEPA Estimated Emissions (tons per year)
Pollutant Code: PART
Tons per Year: 0.93760
Last Updated By: EPA2110
Last Updated Date: 06/30/99
Chemical Name: PARTICULATE MATTER
AIRS Code: PT
CAS Short: Not reported
CAS Long: Not reported
Rapids Code: PM
NEI Pollutants: PM-PRI
Year: 1999
Emissions Type: IEPA Estimated Emissions (tons per year)
Pollutant Code: VOM
Tons per Year: 37.19360
Last Updated By: EPA2110
Last Updated Date: 06/30/99
Chemical Name: VOLATILE ORGANIC MATERIAL
AIRS Code: VOC
CAS Short: Not reported
CAS Long: Not reported
Rapids Code: VOC
NEI Pollutants: VOC
Year: 2000
Emissions Type: IEPA Estimated Emissions (tons per year)
Pollutant Code: PART
Tons per Year: 0.43680
Last Updated By: EPA2110
Last Updated Date: 10/30/00
Chemical Name: PARTICULATE MATTER
AIRS Code: PT
CAS Short: Not reported
CAS Long: Not reported
Rapids Code: PM

Map ID
Direction
Distance
Distance (ft.)
Elevation Site

MAP FINDINGS

Database(s) EDR ID Number
EPA ID Number

AUSTIN- WESTRAN LLC (Continued)

1008141225

NEI Pollutants: PM-PRI
Year: 2000
Emissions Type: IEPA Estimated Emissions (tons per year)
Pollutant Code: VOM
Tons per Year: 9.30000
Last Updated By: EPA2110
Last Updated Date: 10/30/00
Chemical Name: VOLATILE ORGANIC MATERIAL
AIRS Code: VOC
CAS Short: Not reported
CAS Long: Not reported
Rapids Code: VOC
NEI Pollutants: VOC
Year: 2002
Emissions Type: IEPA Estimated Emissions (tons per year)
Pollutant Code: CO
Tons per Year: 0
Last Updated By: EPA2110
Last Updated Date: 11/20/02
Chemical Name: CARBON MONOXIDE
AIRS Code: CO
CAS Short: 630080
CAS Long: 630-08-0
Rapids Code: CO
NEI Pollutants: CO
Year: 2002
Emissions Type: IEPA Estimated Emissions (tons per year)
Pollutant Code: NH3
Tons per Year: 0
Last Updated By: EPA2110
Last Updated Date: 11/20/02
Chemical Name: AMMONIA
AIRS Code: Not reported
CAS Short: 7664417
CAS Long: 7664-41-7
Rapids Code: Not reported
NEI Pollutants: NH3
Year: 2002
Emissions Type: IEPA Estimated Emissions (tons per year)
Pollutant Code: NOX
Tons per Year: 0
Last Updated By: EPA2110
Last Updated Date: 11/20/02
Chemical Name: NITROGEN OXIDES
AIRS Code: NO2
CAS Short: Not reported
CAS Long: Not reported
Rapids Code: NOX
NEI Pollutants: NOX
Year: 2002
Emissions Type: IEPA Estimated Emissions (tons per year)
Pollutant Code: PART
Tons per Year: 0.44117
Last Updated By: EPA2110
Last Updated Date: 11/20/02
Chemical Name: PARTICULATE MATTER
AIRS Code: PT

Map ID
 Direction
 Distance
 Distance (ft.)
 Elevation Site

MAP FINDINGS

Database(s) EDR ID Number
 EPA ID Number

AUSTIN- WESTRAN LLC (Continued)

1008141225

CAS Short:	Not reported
CAS Long:	Not reported
Rapids Code:	PM
NEI Pollutants:	PM-PRI
Year:	2002
Emissions Type:	IEPA Estimated Emissions (tons per year)
Pollutant Code:	PM10
Tons per Year:	0
Last Updated By:	EPA2110
Last Updated Date:	11/20/02
Chemical Name:	PARTICULATE MATTER < 10 MICRONS
AIRS Code:	PM10
CAS Short:	Not reported
CAS Long:	Not reported
Rapids Code:	PM10
NEI Pollutants:	PM10-PRI
Year:	2002
Emissions Type:	IEPA Estimated Emissions (tons per year)
Pollutant Code:	SO2
Tons per Year:	0
Last Updated By:	EPA2110
Last Updated Date:	11/20/02
Chemical Name:	SULFUR DIOXIDE
AIRS Code:	SO2
CAS Short:	7446095
CAS Long:	7446-09-5
Rapids Code:	SO2
NEI Pollutants:	SO2
Year:	2002
Emissions Type:	IEPA Estimated Emissions (tons per year)
Pollutant Code:	VOM
Tons per Year:	9.30315
Last Updated By:	EPA2110
Last Updated Date:	11/20/02
Chemical Name:	VOLATILE ORGANIC MATERIAL
AIRS Code:	VOC
CAS Short:	Not reported
CAS Long:	Not reported
Rapids Code:	VOC
NEI Pollutants:	VOC
Year:	2001
Emissions Type:	IEPA Estimated Emissions (tons per year)
Pollutant Code:	PART
Tons per Year:	0.43680
Last Updated By:	EPA2110
Last Updated Date:	10/30/00
Chemical Name:	PARTICULATE MATTER
AIRS Code:	PT
CAS Short:	Not reported
CAS Long:	Not reported
Rapids Code:	PM
NEI Pollutants:	PM-PRI
Year:	2001
Emissions Type:	IEPA Estimated Emissions (tons per year)
Pollutant Code:	VOM
Tons per Year:	9.30000
Last Updated By:	EPA2110

Map ID
Direction
Distance
Distance (ft.)
Elevation Site

MAP FINDINGS

Database(s) EDR ID Number
EPA ID Number

AUSTIN- WESTRAN LLC (Continued)

1008141225

Last Updated Date: 10/30/00
Chemical Name: VOLATILE ORGANIC MATERIAL
AIRS Code: VOC
CAS Short: Not reported
CAS Long: Not reported
Rapids Code: VOC
NEI Pollutants: VOC
Year: 1995
Emissions Type: Facility Reported
Pollutant Code: CO
Tons per Year: 0.34000
Last Updated By: Not reported
Last Updated Date: / /
Chemical Name: CARBON MONOXIDE
AIRS Code: CO
CAS Short: 630080
CAS Long: 630-08-0
Rapids Code: CO
NEI Pollutants: CO
Year: 1995
Emissions Type: Facility Reported
Pollutant Code: NOX
Tons per Year: 1.37000
Last Updated By: Not reported
Last Updated Date: / /
Chemical Name: NITROGEN OXIDES
AIRS Code: NO2
CAS Short: Not reported
CAS Long: Not reported
Rapids Code: NOX
NEI Pollutants: NOX
Year: 1995
Emissions Type: Facility Reported
Pollutant Code: PART
Tons per Year: 0
Last Updated By: Not reported
Last Updated Date: / /
Chemical Name: PARTICULATE MATTER
AIRS Code: PT
CAS Short: Not reported
CAS Long: Not reported
Rapids Code: PM
NEI Pollutants: PM-PRI
Year: 1995
Emissions Type: Facility Reported
Pollutant Code: VOM
Tons per Year: 24.65000
Last Updated By: Not reported
Last Updated Date: / /
Chemical Name: VOLATILE ORGANIC MATERIAL
AIRS Code: VOC
CAS Short: Not reported
CAS Long: Not reported
Rapids Code: VOC
NEI Pollutants: VOC
Year: 2003
Emissions Type: Facility Reported

Map ID
Direction
Distance
Distance (ft.)
Elevation Site

MAP FINDINGS

Database(s) EDR ID Number
EPA ID Number

AUSTIN- WESTRAN LLC (Continued)

1008141225

Pollutant Code: CO
Tons per Year: 0
Last Updated By: EPA2499
Last Updated Date: 04/28/04
Chemical Name: CARBON MONOXIDE
AIRS Code: CO
CAS Short: 630080
CAS Long: 630-08-0
Rapids Code: CO
NEI Pollutants: CO
Year: 2003
Emissions Type: Facility Reported
Pollutant Code: LEADC
Tons per Year: 0
Last Updated By: EPA2499
Last Updated Date: 04/28/04
Chemical Name: LEAD COMPOUNDS
AIRS Code: PBC
CAS Short: Not reported
CAS Long: Not reported
Rapids Code: LEAD CMP
NEI Pollutants: 195
Year: 2003
Emissions Type: Facility Reported
Pollutant Code: MIBK
Tons per Year: 4
Last Updated By: EPA2499
Last Updated Date: 04/28/04
Chemical Name: METHYL ISOBUTYL KETONE
AIRS Code: Not reported
CAS Short: 108101
CAS Long: 108-10-1
Rapids Code: METH ISOBUT
NEI Pollutants: 108101
Year: 2003
Emissions Type: Facility Reported
Pollutant Code: NH3
Tons per Year: 0
Last Updated By: EPA2499
Last Updated Date: 04/28/04
Chemical Name: AMMONIA
AIRS Code: Not reported
CAS Short: 7664417
CAS Long: 7664-41-7
Rapids Code: Not reported
NEI Pollutants: NH3
Year: 2003
Emissions Type: Facility Reported
Pollutant Code: NOX
Tons per Year: 0
Last Updated By: EPA2499
Last Updated Date: 04/28/04
Chemical Name: NITROGEN OXIDES
AIRS Code: NO2
CAS Short: Not reported
CAS Long: Not reported
Rapids Code: NOX

Map ID
 Direction
 Distance
 Distance (ft.)
 Elevation Site

MAP FINDINGS

Database(s) EDR ID Number
 EPA ID Number

AUSTIN- WESTRAN LLC (Continued)

1008141225

NEI Pollutants:	NOX
Year:	2003
Emissions Type:	Facility Reported
Pollutant Code:	PART
Tons per Year:	0.17976
Last Updated By:	EPA2499
Last Updated Date:	04/28/04
Chemical Name:	PARTICULATE MATTER
AIRS Code:	PT
CAS Short:	Not reported
CAS Long:	Not reported
Rapids Code:	PM
NEI Pollutants:	PM-PRI
Year:	2003
Emissions Type:	Facility Reported
Pollutant Code:	PM10
Tons per Year:	0
Last Updated By:	EPA2499
Last Updated Date:	04/28/04
Chemical Name:	PARTICULATE MATTER < 10 MICRONS
AIRS Code:	PM10
CAS Short:	Not reported
CAS Long:	Not reported
Rapids Code:	PM10
NEI Pollutants:	PM10-PRI
Year:	2003
Emissions Type:	Facility Reported
Pollutant Code:	SO2
Tons per Year:	0
Last Updated By:	EPA2499
Last Updated Date:	04/28/04
Chemical Name:	SULFUR DIOXIDE
AIRS Code:	SO2
CAS Short:	7446095
CAS Long:	7446-09-5
Rapids Code:	SO2
NEI Pollutants:	SO2
Year:	2003
Emissions Type:	Facility Reported
Pollutant Code:	TOLUENE
Tons per Year:	1.55760
Last Updated By:	EPA2499
Last Updated Date:	04/28/04
Chemical Name:	TOLUENE
AIRS Code:	TOLU
CAS Short:	108883
CAS Long:	108-88-3
Rapids Code:	TOLUENE
NEI Pollutants:	108883
Year:	2003
Emissions Type:	Facility Reported
Pollutant Code:	VOM
Tons per Year:	11.83675
Last Updated By:	EPA2499
Last Updated Date:	04/28/04
Chemical Name:	VOLATILE ORGANIC MATERIAL
AIRS Code:	VOC

Map ID
 Direction
 Distance
 Distance (ft.)
 Elevation Site

MAP FINDINGS

Database(s) EDR ID Number
 EPA ID Number

AUSTIN- WESTRAN LLC (Continued)

1008141225

CAS Short:	Not reported
CAS Long:	Not reported
Rapids Code:	VOC
NEI Pollutants:	VOC
Year:	1994
Emissions Type:	IEPA Estimated Emissions (tons per year)
Pollutant Code:	PART
Tons per Year:	0.10400
Last Updated By:	Not reported
Last Updated Date:	/ /
Chemical Name:	PARTICULATE MATTER
AIRS Code:	PT
CAS Short:	Not reported
CAS Long:	Not reported
Rapids Code:	PM
NEI Pollutants:	PM-PRI
Year:	1994
Emissions Type:	IEPA Estimated Emissions (tons per year)
Pollutant Code:	VOM
Tons per Year:	39
Last Updated By:	Not reported
Last Updated Date:	/ /
Chemical Name:	VOLATILE ORGANIC MATERIAL
AIRS Code:	VOC
CAS Short:	Not reported
CAS Long:	Not reported
Rapids Code:	VOC
NEI Pollutants:	VOC
Year:	1995
Emissions Type:	IEPA Estimated Emissions (tons per year)
Pollutant Code:	NOX
Tons per Year:	2.79000
Last Updated By:	Not reported
Last Updated Date:	/ /
Chemical Name:	NITROGEN OXIDES
AIRS Code:	NO2
CAS Short:	Not reported
CAS Long:	Not reported
Rapids Code:	NOX
NEI Pollutants:	NOX
Year:	1995
Emissions Type:	IEPA Estimated Emissions (tons per year)
Pollutant Code:	PART
Tons per Year:	0.10400
Last Updated By:	Not reported
Last Updated Date:	/ /
Chemical Name:	PARTICULATE MATTER
AIRS Code:	PT
CAS Short:	Not reported
CAS Long:	Not reported
Rapids Code:	PM
NEI Pollutants:	PM-PRI
Year:	2003
Emissions Type:	IEPA Estimated Emissions (tons per year)
Pollutant Code:	MIBK
Tons per Year:	2.87000
Last Updated By:	EPA2110

Map ID
Direction
Distance
Distance (ft.)
Elevation Site

MAP FINDINGS

Database(s) EDR ID Number
EPA ID Number

AUSTIN- WESTRAN LLC (Continued)

1008141225

Last Updated Date: 12/16/03
Chemical Name: METHYL ISOBUTYL KETONE
AIRS Code: Not reported
CAS Short: 108101
CAS Long: 108-10-1
Rapids Code: METH ISOBUT
NEI Pollutants: 108101
Year: 2003
Emissions Type: IEPA Estimated Emissions (tons per year)
Pollutant Code: PART
Tons per Year: 0.62417
Last Updated By: EPA2110
Last Updated Date: 12/16/03
Chemical Name: PARTICULATE MATTER
AIRS Code: PT
CAS Short: Not reported
CAS Long: Not reported
Rapids Code: PM
NEI Pollutants: PM-PRI
Year: 2003
Emissions Type: IEPA Estimated Emissions (tons per year)
Pollutant Code: PM10
Tons per Year: 0
Last Updated By: EPA2110
Last Updated Date: 12/16/03
Chemical Name: PARTICULATE MATTER < 10 MICRONS
AIRS Code: PM10
CAS Short: Not reported
CAS Long: Not reported
Rapids Code: PM10
NEI Pollutants: PM10-PRI
Year: 2003
Emissions Type: IEPA Estimated Emissions (tons per year)
Pollutant Code: TOLUENE
Tons per Year: 1.17000
Last Updated By: EPA2110
Last Updated Date: 12/16/03
Chemical Name: TOLUENE
AIRS Code: TOLU
CAS Short: 108883
CAS Long: 108-88-3
Rapids Code: TOLUENE
NEI Pollutants: 108883
Year: 2003
Emissions Type: IEPA Estimated Emissions (tons per year)
Pollutant Code: VOM
Tons per Year: 9.30000
Last Updated By: EPA2110
Last Updated Date: 12/16/03
Chemical Name: VOLATILE ORGANIC MATERIAL
AIRS Code: VOC
CAS Short: Not reported
CAS Long: Not reported
Rapids Code: VOC
NEI Pollutants: VOC
Year: 1997
Emissions Type: Facility Reported

Map ID
Direction
Distance
Distance (ft.)
Elevation Site

MAP FINDINGS

Database(s) EDR ID Number
EPA ID Number

AUSTIN- WESTRAN LLC (Continued)

1008141225

Pollutant Code: CO
Tons per Year: 0.67000
Last Updated By: Not reported
Last Updated Date: / /
Chemical Name: CARBON MONOXIDE
AIRS Code: CO
CAS Short: 630080
CAS Long: 630-08-0
Rapids Code: CO
NEI Pollutants: CO
Year: 1997
Emissions Type: Facility Reported
Pollutant Code: NOX
Tons per Year: 2.67300
Last Updated By: Not reported
Last Updated Date: / /
Chemical Name: NITROGEN OXIDES
AIRS Code: NO2
CAS Short: Not reported
CAS Long: Not reported
Rapids Code: NOX
NEI Pollutants: NOX
Year: 1997
Emissions Type: Facility Reported
Pollutant Code: PART
Tons per Year: 0.11900
Last Updated By: Not reported
Last Updated Date: / /
Chemical Name: PARTICULATE MATTER
AIRS Code: PT
CAS Short: Not reported
CAS Long: Not reported
Rapids Code: PM
NEI Pollutants: PM-PRI
Year: 1997
Emissions Type: Facility Reported
Pollutant Code: VOM
Tons per Year: 11.48600
Last Updated By: Not reported
Last Updated Date: / /
Chemical Name: VOLATILE ORGANIC MATERIAL
AIRS Code: VOC
CAS Short: Not reported
CAS Long: Not reported
Rapids Code: VOC
NEI Pollutants: VOC
Year: 1996
Emissions Type: Facility Reported
Pollutant Code: VOM
Tons per Year: 11.48600
Last Updated By: Not reported
Last Updated Date: / /
Chemical Name: VOLATILE ORGANIC MATERIAL
AIRS Code: VOC
CAS Short: Not reported
CAS Long: Not reported
Rapids Code: VOC

Map ID
Direction
Distance
Distance (ft.)
Elevation Site

MAP FINDINGS

Database(s) EDR ID Number
EPA ID Number

AUSTIN- WESTRAN LLC (Continued)

1008141225

NEI Pollutants: VOC
Year: 1996
Emissions Type: Facility Reported
Pollutant Code: PART
Tons per Year: 0.11900
Last Updated By: Not reported
Last Updated Date: / /
Chemical Name: PARTICULATE MATTER
AIRS Code: PT
CAS Short: Not reported
CAS Long: Not reported
Rapids Code: PM
NEI Pollutants: PM-PRI
Year: 1996
Emissions Type: Facility Reported
Pollutant Code: NOX
Tons per Year: 2.67300
Last Updated By: Not reported
Last Updated Date: / /
Chemical Name: NITROGEN OXIDES
AIRS Code: NO2
CAS Short: Not reported
CAS Long: Not reported
Rapids Code: NOX
NEI Pollutants: NOX
Year: 1996
Emissions Type: Facility Reported
Pollutant Code: CO
Tons per Year: 0.67000
Last Updated By: Not reported
Last Updated Date: / /
Chemical Name: CARBON MONOXIDE
AIRS Code: CO
CAS Short: 630080
CAS Long: 630-08-0
Rapids Code: CO
NEI Pollutants: CO
Year: 2004
Emissions Type: Facility Reported
Pollutant Code: CO
Tons per Year: 0
Last Updated By: EPA2499
Last Updated Date: 06/01/05
Chemical Name: CARBON MONOXIDE
AIRS Code: CO
CAS Short: 630080
CAS Long: 630-08-0
Rapids Code: CO
NEI Pollutants: CO
Year: 2004
Emissions Type: Facility Reported
Pollutant Code: MIBK
Tons per Year: 3.44059
Last Updated By: EPA2499
Last Updated Date: 06/01/05
Chemical Name: METHYL ISOBUTYL KETONE
AIRS Code: Not reported

Map ID
 Direction
 Distance
 Distance (ft.)
 Elevation Site

MAP FINDINGS

Database(s) EDR ID Number
 EPA ID Number

AUSTIN- WESTRAN LLC (Continued)

1008141225

CAS Short:	108101
CAS Long:	108-10-1
Rapids Code:	METH ISOBUT
NEI Pollutants:	108101
Year:	2004
Emissions Type:	Facility Reported
Pollutant Code:	NH3
Tons per Year:	0
Last Updated By:	EPA2499
Last Updated Date:	06/01/05
Chemical Name:	AMMONIA
AIRS Code:	Not reported
CAS Short:	7664417
CAS Long:	7664-41-7
Rapids Code:	Not reported
NEI Pollutants:	NH3
Year:	2004
Emissions Type:	Facility Reported
Pollutant Code:	NOX
Tons per Year:	0
Last Updated By:	EPA2499
Last Updated Date:	06/01/05
Chemical Name:	NITROGEN OXIDES
AIRS Code:	NO2
CAS Short:	Not reported
CAS Long:	Not reported
Rapids Code:	NOX
NEI Pollutants:	NOX
Year:	2004
Emissions Type:	Facility Reported
Pollutant Code:	PART
Tons per Year:	0.25347
Last Updated By:	EPA2499
Last Updated Date:	06/01/05
Chemical Name:	PARTICULATE MATTER
AIRS Code:	PT
CAS Short:	Not reported
CAS Long:	Not reported
Rapids Code:	PM
NEI Pollutants:	PM-PRI
Year:	2004
Emissions Type:	Facility Reported
Pollutant Code:	PM10
Tons per Year:	0
Last Updated By:	EPA2499
Last Updated Date:	06/01/05
Chemical Name:	PARTICULATE MATTER < 10 MICRONS
AIRS Code:	PM10
CAS Short:	Not reported
CAS Long:	Not reported
Rapids Code:	PM10
NEI Pollutants:	PM10-PRI
Year:	2004
Emissions Type:	Facility Reported
Pollutant Code:	SO2
Tons per Year:	0
Last Updated By:	EPA2499

Map ID
 Direction
 Distance
 Distance (ft.)
 Elevation Site

MAP FINDINGS

Database(s) EDR ID Number
 EPA ID Number

AUSTIN- WESTRAN LLC (Continued)

1008141225

Last Updated Date:	06/01/05
Chemical Name:	SULFUR DIOXIDE
AIRS Code:	SO2
CAS Short:	7446095
CAS Long:	7446-09-5
Rapids Code:	SO2
NEI Pollutants:	SO2
Year:	2004
Emissions Type:	Facility Reported
Pollutant Code:	TOLUENE
Tons per Year:	1.75230
Last Updated By:	EPA2499
Last Updated Date:	06/01/05
Chemical Name:	TOLUENE
AIRS Code:	TOLU
CAS Short:	108883
CAS Long:	108-88-3
Rapids Code:	TOLUENE
NEI Pollutants:	108883
Year:	2004
Emissions Type:	Facility Reported
Pollutant Code:	VOM
Tons per Year:	10.49786
Last Updated By:	EPA2499
Last Updated Date:	06/01/05
Chemical Name:	VOLATILE ORGANIC MATERIAL
AIRS Code:	VOC
CAS Short:	Not reported
CAS Long:	Not reported
Rapids Code:	VOC
NEI Pollutants:	VOC
Year:	1995
Emissions Type:	IEPA Estimated Emissions (tons per year)
Pollutant Code:	VOM
Tons per Year:	39
Last Updated By:	Not reported
Last Updated Date:	/ /
Chemical Name:	VOLATILE ORGANIC MATERIAL
AIRS Code:	VOC
CAS Short:	Not reported
CAS Long:	Not reported
Rapids Code:	VOC
NEI Pollutants:	VOC
Year:	1996
Emissions Type:	IEPA Estimated Emissions (tons per year)
Pollutant Code:	PART
Tons per Year:	0.93760
Last Updated By:	Not reported
Last Updated Date:	/ /
Chemical Name:	PARTICULATE MATTER
AIRS Code:	PT
CAS Short:	Not reported
CAS Long:	Not reported
Rapids Code:	PM
NEI Pollutants:	PM-PRI
Year:	1995
Emissions Type:	IEPA Estimated Emissions (tons per year)

Map ID
Direction
Distance
Distance (ft.)
Elevation Site

MAP FINDINGS

Database(s) EDR ID Number
EPA ID Number

AUSTIN- WESTRAN LLC (Continued)

1008141225

Pollutant Code: CO
Tons per Year: 0.35400
Last Updated By: Not reported
Last Updated Date: / /
Chemical Name: CARBON MONOXIDE
AIRS Code: CO
CAS Short: 630080
CAS Long: 630-08-0
Rapids Code: CO
NEI Pollutants: CO
Year: 1996
Emissions Type: IEPA Estimated Emissions (tons per year)
Pollutant Code: NOX
Tons per Year: 4
Last Updated By: Not reported
Last Updated Date: / /
Chemical Name: NITROGEN OXIDES
AIRS Code: NO2
CAS Short: Not reported
CAS Long: Not reported
Rapids Code: NOX
NEI Pollutants: NOX
Year: 1996
Emissions Type: IEPA Estimated Emissions (tons per year)
Pollutant Code: VOM
Tons per Year: 37.19360
Last Updated By: Not reported
Last Updated Date: / /
Chemical Name: VOLATILE ORGANIC MATERIAL
AIRS Code: VOC
CAS Short: Not reported
CAS Long: Not reported
Rapids Code: VOC
NEI Pollutants: VOC
Year: 1998
Emissions Type: IEPA Estimated Emissions (tons per year)
Pollutant Code: CO
Tons per Year: 0.26440
Last Updated By: Not reported
Last Updated Date: / /
Chemical Name: CARBON MONOXIDE
AIRS Code: CO
CAS Short: 630080
CAS Long: 630-08-0
Rapids Code: CO
NEI Pollutants: CO
Year: 1998
Emissions Type: IEPA Estimated Emissions (tons per year)
Pollutant Code: NOX
Tons per Year: 4.79960
Last Updated By: Not reported
Last Updated Date: / /
Chemical Name: NITROGEN OXIDES
AIRS Code: NO2
CAS Short: Not reported
CAS Long: Not reported
Rapids Code: NOX

Map ID
Direction
Distance
Distance (ft.)
Elevation Site

MAP FINDINGS

Database(s) EDR ID Number
EPA ID Number

AUSTIN- WESTRAN LLC (Continued)

1008141225

NEI Pollutants: NOX
Year: 1998
Emissions Type: IEPA Estimated Emissions (tons per year)
Pollutant Code: PART
Tons per Year: 0.93760
Last Updated By: Not reported
Last Updated Date: / /
Chemical Name: PARTICULATE MATTER
AIRS Code: PT
CAS Short: Not reported
CAS Long: Not reported
Rapids Code: PM
NEI Pollutants: PM-PRI
Year: 1998
Emissions Type: IEPA Estimated Emissions (tons per year)
Pollutant Code: VOM
Tons per Year: 37.19360
Last Updated By: Not reported
Last Updated Date: / /
Chemical Name: VOLATILE ORGANIC MATERIAL
AIRS Code: VOC
CAS Short: Not reported
CAS Long: Not reported
Rapids Code: VOC
NEI Pollutants: VOC
Year: 1992
Emissions Type: IEPA Estimated Emissions (tons per year)
Pollutant Code: PART
Tons per Year: 0
Last Updated By: Not reported
Last Updated Date: / /
Chemical Name: PARTICULATE MATTER
AIRS Code: PT
CAS Short: Not reported
CAS Long: Not reported
Rapids Code: PM
NEI Pollutants: PM-PRI
Year: 1992
Emissions Type: IEPA Estimated Emissions (tons per year)
Pollutant Code: NOX
Tons per Year: 1.65400
Last Updated By: Not reported
Last Updated Date: / /
Chemical Name: NITROGEN OXIDES
AIRS Code: NO2
CAS Short: Not reported
CAS Long: Not reported
Rapids Code: NOX
NEI Pollutants: NOX
ID Number: AAB
AIRS ID: 0041
County FIPS: 141
City Township FIPS: 802
DUN BradStreet Number: 02-304-4300
FEIN Number: Not reported
FINDS Number: ILD984803858
Start Operation Date: 10/1/1972

Map ID
Direction
Distance
Distance (ft.)
Elevation Site

MAP FINDINGS

Database(s) EDR ID Number
EPA ID Number

AUSTIN- WESTRAN LLC (Continued)

1008141225

Ceased Operation Date: Not reported
No Employees: Not reported
Products: COMMERCIAL TRUCK ASSESSORIES
ERMS: N
Fill ID Number: 141802AAB
Last Updated By: AC_TIEC
Last Updated ID: 6/28/2003
Aces Site ID: 170000132274
Aces Interest: PERMIT
SIC Code: 3714
SIC Code 2: Not reported
SIC Code 3: Not reported
SIC Code 4: Not reported
SIC Code 5: Not reported
SIC Code 6: Not reported
NAICS 1: 336399
NAICS 2: Not reported
NAICS 3: Not reported
NAICS 4: Not reported
NAICS 5: Not reported
NAICS 6: Not reported
Permits ID Number: 2026
Number: 73010131
Operation Name: COATING OPERATION
Location: FILE ROOM
Location Date: 7/17/2003 2:10:48 PM
Expiration Date: Not reported
Status Date: 7/16/2003
Permit Type: LIFETIME
Permit Status: GRANTED
Date Received: 4/25/2003
Analyst: JDK
Confidential: N
Permits ID Number: 23159
Number: 96060045
Operation Name: 5-STAGE PARTS WASHER
Location: FILE ROOM
Location Date: 7/24/1996 8:55:25 AM
Expiration Date: Not reported
Status Date: 7/24/1996 9:21:50 AM
Permit Type: CONSTRUCTION
Permit Status: INCORPORATED
Date Received: 6/11/1996
Analyst: RAS
Confidential: N
Permits ID Number: 50321
Number: 03040067
Operation Name: SPRAY BOOTH
Location: FILE ROOM
Location Date: 7/17/2003 2:30:14 PM
Expiration Date: Not reported
Status Date: 7/16/2003
Permit Type: CONSTRUCTION
Permit Status: DENIED
Date Received: 4/25/2003
Analyst: JDK
Confidential: N

Map ID
 Direction
 Distance
 Distance (ft.)
 Elevation

MAP FINDINGS

Site

Database(s)

EDR ID Number
 EPA ID Number

A2
Target
Property

AUSTIN WESTRAN LLC
602 EAST BLACKHAWK DRIVE
BYRON, IL 61010

RCRA-SQG
FINDS
TRIS

1000340727
61010KYSRW60

Site 2 of 2 in cluster A

Actual:
686 ft.

RCRAInfo:

Owner: BERGSTROM CLIMATE SYSTEMS LLC
 (815) 874-7821

EPA ID: ILD005433644

Contact: Not reported

Classification: Small Quantity Generator

TSDF Activities: Not reported

Violation Status: Violations exist

Regulation Violated:	Not reported
Area of Violation:	GENERATOR-ALL REQUIREMENTS (OVERSIGHT)
Date Violation Determined:	11/22/1988
Actual Date Achieved Compliance:	03/17/1989
Enforcement Action:	VIOLATION NOTICE (VN)
Enforcement Action Date:	12/22/1988
Penalty Type:	Not reported

There are 1 violation record(s) reported at this site:

<u>Evaluation</u>	<u>Area of Violation</u>	<u>Date of Compliance</u>
Compliance Evaluation Inspection	GENERATOR-ALL REQUIREMENTS (OVERSIGHT)	19890317

FINDS:

Other Pertinent Environmental Activity Identified at Site

ACES (Illinois - Agency Compliance And Enforcement System) is the Illinois EPA Project to facilitate the permitting operations

AFS (Aerometric Information Retrieval System (AIRS) Facility Subsystem) replaces the former Compliance Data System (CDS), the National Emission Data System (NEDS), and the Storage and Retrieval of Aerometric Data (SAROAD). AIRS is the national repository for information concerning airborne pollution in the United States. AFS is used to track emissions and compliance data from industrial plants. AFS data are utilized by states to prepare State Implementation Plans to comply with regulatory programs and by EPA as an input for the estimation of total national emissions. AFS is undergoing a major redesign to support facility operating permits required under Title V of the Clean Air Act.

The NEI (National Emissions Inventory) database contains information on stationary and mobile sources that emit criteria air pollutants and their precursors, as well as hazardous air pollutants (HAPs).

PCS (Permit Compliance System) is a computerized management information system that contains data on National Pollutant Discharge Elimination System (NPDES) permit holding facilities. PCS tracks the permit, compliance, and enforcement status of NPDES facilities.

RCRAInfo is a national information system that supports the Resource Conservation and Recovery Act (RCRA) program through the tracking of events and activities related to facilities that generate, transport, and treat, store, or dispose of hazardous waste. RCRAInfo allows RCRA program staff to track the notification, permit, compliance, and corrective action activities required

MAP FINDINGS

Map ID
 Direction
 Distance
 Distance (ft.)
 Elevation

Site

Database(s)

EDR ID Number
 EPA ID Number

AUSTIN WESTRAN LLC (Continued)

1000340727

under RCRA.

TRIS (Toxics Release Inventory System) contains information from facilities on the amounts of over 300 listed toxic chemicals that these facilities release directly to air, water, land, or that are transported off-site.

3
NNE
 1/8-1/4
 750 ft.

GTE NORTH
213 W SECOND ST
BYRON, IL 61010

UST U001139359
N/A

Relative:
Higher

UST:

Actual:
690 ft.

Facility ID: 1022061
 Tank Number: 1
 Tank Capacity: 500
 Tank Substance: Diesel
 Tank Age: 13
 Tank Last Used: 11/1/1993 00:00:00
Tank Status: Removed
 Tank Red Tag: No
 Facility ID 2: Not reported
Status: Not reported
 1998 green decal: Not reported
 Contact: Not reported
 Phone #: Not reported
 Owner Name: Not reported
 Owner Address: Not reported
 Owner Address 2: Not reported
 Owner City,St,Zip: Not reported
 Enforcement: Not reported
 Fee Owed: Not reported
 Permit Number: Not reported
 Permit Expires: Not reported

4
East
 1/8-1/4
 796 ft.

BOBS GARAGE
1255 KYSOR DR
BYRON, IL 61010

RCRA-SQG 1000374861
FINDS ILD982638553

Relative:
Higher

Actual:
687 ft.

Map ID
 Direction
 Distance
 Distance (ft.)
 Elevation Site

MAP FINDINGS

Database(s) EDR ID Number
 EPA ID Number

BOBS GARAGE (Continued)

1000374861

RCRAInfo:
 Owner: BABBITT ROBERT
 (312) 555-1212
 EPA ID: ILD982638553
 Contact: ROBERT BABBITT
 (815) 234-8234
 Classification: Small Quantity Generator
 TSD Activities: Not reported
 Violation Status: No violations found

FINDS:

Other Pertinent Environmental Activity Identified at Site

ACES (Illinois - Agency Compliance And Enforcement System) is the Illinois EPA Project to facilitate the permitting operations

RCRAInfo is a national information system that supports the Resource Conservation and Recovery Act (RCRA) program through the tracking of events and activities related to facilities that generate, transport, and treat, store, or dispose of hazardous waste. RCRAInfo allows RCRA program staff to track the notification, permit, compliance, and corrective action activities required under RCRA.

**5
 SW
 1/8-1/4
 1010 ft.**

**PUBLIC WORKS GARAGE
 504 E BLACKHAWK DR
 BYRON, IL 61010**

**UST U001386373
 N/A**

**Relative:
 Higher**

UST:
 Facility ID: 1031925
 Tank Number: 1
 Tank Capacity: 1000
 Tank Substance: Gasoline
 Tank Age: 20
 Tank Last Used: 7/7/1998 00:00:00
Tank Status: Removed
 Tank Red Tag: No
 Facility ID 2: Not reported
Status: Not reported
 1998 green decal: Not reported
 Contact: Not reported
 Phone #: Not reported
 Owner Name: Not reported
 Owner Address: Not reported
 Owner Address 2: Not reported
 Owner City,St,Zip: Not reported
 Enforcement: Not reported
 Fee Owed: Not reported
 Permit Number: Not reported
 Permit Expires: Not reported

**Actual:
 692 ft.**

Map ID
 Direction
 Distance
 Distance (ft.)
 Elevation Site

MAP FINDINGS

Database(s) EDR ID Number
 EPA ID Number

PUBLIC WORKS GARAGE (Continued)

U001386373

Facility ID: 1031925
 Tank Number: 2
 Tank Capacity: 500
 Tank Substance: Diesel
 Tank Age: 20
 Tank Last Used: 7/6/1998 00:00:00
Tank Status: Removed
 Tank Red Tag: No
 Facility ID 2: Not reported
Status: Not reported
 1998 green decal: Not reported
 Contact: Not reported
 Phone #: Not reported
 Owner Name: Not reported
 Owner Address: Not reported
 Owner Address 2: Not reported
 Owner City,St,Zip: Not reported
 Enforcement: Not reported
 Fee Owed: Not reported
 Permit Number: Not reported
 Permit Expires: Not reported

6
East
1/8-1/4
1240 ft.

ROSCOES BODY SHOP
1383 KYSOR DR
BYRON, IL 61010

RCRA-SQG 1000178735
FINDS ILD982220634

Relative:
Lower

RCRAInfo:
 Owner: NAME NOT REPORTED
 (312) 555-1212
 EPA ID: ILD982220634
 Contact: Not reported
 Classification: Small Quantity Generator
 TSDF Activities: Not reported
 Violation Status: No violations found

Actual:
684 ft.

FINDS:

Other Pertinent Environmental Activity Identified at Site

ACES (Illinois - Agency Compliance And Enforcement System) is the Illinois EPA Project to facilitate the permitting operations

RCRAInfo is a national information system that supports the Resource Conservation and Recovery Act (RCRA) program through the tracking of events and activities related to facilities that generate, transport, and treat, store, or dispose of hazardous waste. RCRAInfo allows RCRA program staff to track the notification, permit, compliance, and corrective action activities required under RCRA.

MAP FINDINGS

Map ID
 Direction
 Distance
 Distance (ft.)
 Elevation

Site

Database(s)

EDR ID Number
 EPA ID Number

B7 **AMOCO OIL CO. #24042**
WSW **RT. 2 / 72**
1/4-1/2 **BYRON, IL 61010**
2526 ft.

LUST **S104004324**
 N/A

Site 1 of 3 in cluster B

Relative:
Equal

LUST:

Actual:
685 ft.

Incident Num: 881252
 IL EPA Id: 1410105011
 IEMA Date: 1988-09-19 00:00:00
 PRP Name: Amoco Oil Co.
 PRP Contact: Lyle Bruce
 PRP Address: 28100 Torch Pkwy., 6-S
 PRP City,St,Zip: Warrenville, IL 60555
 PRP Phone: Not reported
 Product: Not reported
 Project Manager: D. Hollis
 Site Classification: Not reported
 Section 57.59(g) Letter: 731
 Project Manager Phone: Not reported
 Email: Not reported
 Non LUST Determination Letter: Not reported
 20 Report Received: 1992-02-29
 45 Report Received: 1992-02-29
 Section 57.59(g) Letter: Not reported
NFA/NFR Letter: 1994-06-17
 NFR Date Recorded: Not reported

B8 **BYRON MOBIL**
WSW **100 SOUTH UNION ST.**
1/4-1/2 **BYRON, IL 61010**
2576 ft.

LUST **S103295586**
 N/A

Site 2 of 3 in cluster B

Relative:
Equal

LUST:

Actual:
685 ft.

Incident Num: 901072
 IL EPA Id: 1410105014
 IEMA Date: 1990-04-23 00:00:00
 PRP Name: Kelley Williamson Co.
 PRP Contact: John Giffing
 PRP Address: 1132 Harrison Ave.
 PRP City,St,Zip: Rockford, IL 61108
 PRP Phone: Not reported
 Product: Deisel, Fuel Oil
 Project Manager: NOT ASSIGNED
 Site Classification: Not reported
 Section 57.59(g) Letter: 731
 Project Manager Phone: Not reported
 Email: Not reported
 Non LUST Determination Letter: Not reported
 20 Report Received: Not reported
 45 Report Received: Not reported
 Section 57.59(g) Letter: Not reported
NFA/NFR Letter: Not reported
 NFR Date Recorded: Not reported

MAP FINDINGS

Map ID
 Direction
 Distance
 Distance (ft.)
 Elevation

Site

Database(s)

EDR ID Number
 EPA ID Number

B9 **LACE USED CARS**
WSW **111 WEST BLACKHAWK ROAD**
1/4-1/2 **BYRON, IL 61010**
2612 ft.

LUST **S104004327**
 N/A

Site 3 of 3 in cluster B

Relative:
Equal

LUST:

Actual:
685 ft.

Incident Num: 00000M
 IL EPA Id: 1410105016
 IEMA Date: 1989-03-24 00:00:00
 PRP Name: Virginia Cates & Janet Weeks
 PRP Contact: Not reported
 PRP Address: R.R. 3, Box 122
 PRP City,St,Zip: Oregon, IL 61061
 PRP Phone: Not reported
 Product: Unleaded Gas, Non Petro
 Project Manager: NOT ASSIGNED
 Site Classification: Not reported
 Section 57.59(g) Letter: 731
 Project Manager Phone: Not reported
 Email: Not reported
 Non LUST Determination Letter: Not reported
 20 Report Received: Not reported
 45 Report Received: 1990-01-16
 Section 57.59(g) Letter: Not reported
NFA/NFR Letter: Not reported
 NFR Date Recorded: Not reported

10 **BYRON SALVAGE YARD**
WNW
1/2-1 **BYRON, IL**
3094 ft.

CAT **1000337756**
 N/A

Relative:
Equal

CAT:

Actual:
685 ft.

Facility ID: Not reported
Facility Type: NATIONAL PRIORITY LISTING (NPL)

 Facility ID: Not reported
Facility Type: CLEANUPS STARTED AND, OR COMPLETED

ORPHAN SUMMARY

City	EDR ID	Site Name	Site Address	Zip	Database(s)
BYRON	S104190945	DEVRIES, DOROTHY	RT. 2 / 72	61010	LUST
BYRON	1002885899	ROCK RIVER FARMERS CO OP	HWY 72 WEST	61010	CERC-NFRAP
BYRON	U001139362	ROCK RIVER FARMERS COOP	RT 72 W	61010	UST
BYRON	S106526668	ANGLE ASSOCIATES, L.P.	WEST BLACKHAWK ST. (MAIN ST. OR RT.	61010	LUST
BYRON	1008119649	JOHNSON	RAZORVILLE RD	61010	FINDS, SWF/LF
BYRON	S108111711	HESS#ALFRED S#	W#2ND ST	61010	SWF/LF
STILLMAN VALLEY	U003193876	MERIDIAN MANOR	RT 72	61084	UST
STILLMANVALLEY	S108113554	WYLLIE, GERALD	220 N MAPLE	61010	SWF/LF
STILLMANVALLEY	S108113008	SEEBERG, MRS. FRANCES	P.O.BOX35A	61084	SWF/LF

GOVERNMENT RECORDS SEARCHED / DATA CURRENCY TRACKING

To maintain currency of the following federal and state databases, EDR contacts the appropriate governmental agency on a monthly or quarterly basis, as required.

Number of Days to Update: Provides confirmation that EDR is reporting records that have been updated within 90 days from the date the government agency made the information available to the public.

FEDERAL RECORDS

NPL: National Priority List

National Priorities List (Superfund). The NPL is a subset of CERCLIS and identifies over 1,200 sites for priority cleanup under the Superfund Program. NPL sites may encompass relatively large areas. As such, EDR provides polygon coverage for over 1,000 NPL site boundaries produced by EPA's Environmental Photographic Interpretation Center (EPIC) and regional EPA offices.

Date of Government Version: 09/27/2006	Source: EPA
Date Data Arrived at EDR: 11/01/2006	Telephone: N/A
Date Made Active in Reports: 11/22/2006	Last EDR Contact: 11/01/2006
Number of Days to Update: 21	Next Scheduled EDR Contact: 01/29/2007
	Data Release Frequency: Quarterly

NPL Site Boundaries

Sources:

EPA's Environmental Photographic Interpretation Center (EPIC)
Telephone: 202-564-7333

EPA Region 1
Telephone 617-918-1143

EPA Region 6
Telephone: 214-655-6659

EPA Region 3
Telephone 215-814-5418

EPA Region 7
Telephone: 913-551-7247

EPA Region 4
Telephone 404-562-8033

EPA Region 8
Telephone: 303-312-6774

EPA Region 5
Telephone 312-886-6686

EPA Region 9
Telephone: 415-947-4246

EPA Region 10
Telephone 206-553-8665

Proposed NPL: Proposed National Priority List Sites

Date of Government Version: 09/27/2006	Source: EPA
Date Data Arrived at EDR: 11/01/2006	Telephone: N/A
Date Made Active in Reports: 11/22/2006	Last EDR Contact: 11/01/2006
Number of Days to Update: 21	Next Scheduled EDR Contact: 01/29/2007
	Data Release Frequency: Quarterly

DELISTED NPL: National Priority List Deletions

The National Oil and Hazardous Substances Pollution Contingency Plan (NCP) establishes the criteria that the EPA uses to delete sites from the NPL. In accordance with 40 CFR 300.425.(e), sites may be deleted from the NPL where no further response is appropriate.

Date of Government Version: 09/27/2006	Source: EPA
Date Data Arrived at EDR: 11/01/2006	Telephone: N/A
Date Made Active in Reports: 11/22/2006	Last EDR Contact: 11/01/2006
Number of Days to Update: 21	Next Scheduled EDR Contact: 01/29/2007
	Data Release Frequency: Quarterly

GOVERNMENT RECORDS SEARCHED / DATA CURRENCY TRACKING

NPL RECOVERY: Federal Superfund Liens

Federal Superfund Liens. Under the authority granted the USEPA by CERCLA of 1980, the USEPA has the authority to file liens against real property in order to recover remedial action expenditures or when the property owner received notification of potential liability. USEPA compiles a listing of filed notices of Superfund Liens.

Date of Government Version: 10/15/1991	Source: EPA
Date Data Arrived at EDR: 02/02/1994	Telephone: 202-564-4267
Date Made Active in Reports: 03/30/1994	Last EDR Contact: 11/17/2006
Number of Days to Update: 56	Next Scheduled EDR Contact: 02/19/2007
	Data Release Frequency: No Update Planned

CERCLIS: Comprehensive Environmental Response, Compensation, and Liability Information System

CERCLIS contains data on potentially hazardous waste sites that have been reported to the USEPA by states, municipalities, private companies and private persons, pursuant to Section 103 of the Comprehensive Environmental Response, Compensation, and Liability Act (CERCLA). CERCLIS contains sites which are either proposed to or on the National Priorities List (NPL) and sites which are in the screening and assessment phase for possible inclusion on the NPL.

Date of Government Version: 08/09/2006	Source: EPA
Date Data Arrived at EDR: 09/21/2006	Telephone: 703-603-8960
Date Made Active in Reports: 11/22/2006	Last EDR Contact: 09/21/2006
Number of Days to Update: 62	Next Scheduled EDR Contact: 12/18/2006
	Data Release Frequency: Quarterly

CERCLIS-NFRAP: CERCLIS No Further Remedial Action Planned

Archived sites are sites that have been removed and archived from the inventory of CERCLIS sites. Archived status indicates that, to the best of EPA's knowledge, assessment at a site has been completed and that EPA has determined no further steps will be taken to list this site on the National Priorities List (NPL), unless information indicates this decision was not appropriate or other considerations require a recommendation for listing at a later time. This decision does not necessarily mean that there is no hazard associated with a given site; it only means that, based upon available information, the location is not judged to be a potential NPL site.

Date of Government Version: 10/10/2006	Source: EPA
Date Data Arrived at EDR: 10/25/2006	Telephone: 703-603-8960
Date Made Active in Reports: 11/22/2006	Last EDR Contact: 09/18/2006
Number of Days to Update: 28	Next Scheduled EDR Contact: 12/18/2006
	Data Release Frequency: Quarterly

CORRACTS: Corrective Action Report

CORRACTS identifies hazardous waste handlers with RCRA corrective action activity.

Date of Government Version: 09/27/2006	Source: EPA
Date Data Arrived at EDR: 10/11/2006	Telephone: 800-424-9346
Date Made Active in Reports: 12/13/2006	Last EDR Contact: 12/04/2006
Number of Days to Update: 63	Next Scheduled EDR Contact: 03/05/2007
	Data Release Frequency: Quarterly

RCRA: Resource Conservation and Recovery Act Information

GOVERNMENT RECORDS SEARCHED / DATA CURRENCY TRACKING

RCRAInfo is EPA's comprehensive information system, providing access to data supporting the Resource Conservation and Recovery Act (RCRA) of 1976 and the Hazardous and Solid Waste Amendments (HSWA) of 1984. RCRAInfo replaces the data recording and reporting abilities of the Resource Conservation and Recovery Information System (RCRIS). The database includes selective information on sites which generate, transport, store, treat and/or dispose of hazardous waste as defined by the Resource Conservation and Recovery Act (RCRA). Conditionally exempt small quantity generators (CESQGs) generate less than 100 kg of hazardous waste, or less than 1 kg of acutely hazardous waste per month. Small quantity generators (SQGs) generate between 100 kg and 1,000 kg of hazardous waste per month. Large quantity generators (LQGs) generate over 1,000 kilograms (kg) of hazardous waste, or over 1 kg of acutely hazardous waste per month. Transporters are individuals or entities that move hazardous waste from the generator off-site to a facility that can recycle, treat, store, or dispose of the waste. TSDFs treat, store, or dispose of the waste.

Date of Government Version: 06/13/2006	Source: EPA
Date Data Arrived at EDR: 06/28/2006	Telephone: 800-424-9346
Date Made Active in Reports: 08/23/2006	Last EDR Contact: 12/13/2006
Number of Days to Update: 56	Next Scheduled EDR Contact: 02/19/2007
	Data Release Frequency: Quarterly

ERNS: Emergency Response Notification System

Emergency Response Notification System. ERNS records and stores information on reported releases of oil and hazardous substances.

Date of Government Version: 12/31/2005	Source: National Response Center, United States Coast Guard
Date Data Arrived at EDR: 01/12/2006	Telephone: 202-260-2342
Date Made Active in Reports: 02/21/2006	Last EDR Contact: 10/24/2006
Number of Days to Update: 40	Next Scheduled EDR Contact: 01/22/2007
	Data Release Frequency: Annually

HMIRS: Hazardous Materials Information Reporting System

Hazardous Materials Incident Report System. HMIRS contains hazardous material spill incidents reported to DOT.

Date of Government Version: 08/01/2006	Source: U.S. Department of Transportation
Date Data Arrived at EDR: 10/18/2006	Telephone: 202-366-4555
Date Made Active in Reports: 11/22/2006	Last EDR Contact: 10/18/2006
Number of Days to Update: 35	Next Scheduled EDR Contact: 01/15/2007
	Data Release Frequency: Annually

US ENG CONTROLS: Engineering Controls Sites List

A listing of sites with engineering controls in place. Engineering controls include various forms of caps, building foundations, liners, and treatment methods to create pathway elimination for regulated substances to enter environmental media or effect human health.

Date of Government Version: 03/21/2006	Source: Environmental Protection Agency
Date Data Arrived at EDR: 03/27/2006	Telephone: 703-603-8905
Date Made Active in Reports: 05/22/2006	Last EDR Contact: 09/07/2006
Number of Days to Update: 56	Next Scheduled EDR Contact: 10/02/2006
	Data Release Frequency: Varies

US INST CONTROL: Sites with Institutional Controls

A listing of sites with institutional controls in place. Institutional controls include administrative measures, such as groundwater use restrictions, construction restrictions, property use restrictions, and post remediation care requirements intended to prevent exposure to contaminants remaining on site. Deed restrictions are generally required as part of the institutional controls.

Date of Government Version: 03/21/2006	Source: Environmental Protection Agency
Date Data Arrived at EDR: 03/27/2006	Telephone: 703-603-8905
Date Made Active in Reports: 05/22/2006	Last EDR Contact: 09/07/2006
Number of Days to Update: 56	Next Scheduled EDR Contact: 10/02/2006
	Data Release Frequency: Varies

GOVERNMENT RECORDS SEARCHED / DATA CURRENCY TRACKING

DOD: Department of Defense Sites

This data set consists of federally owned or administered lands, administered by the Department of Defense, that have any area equal to or greater than 640 acres of the United States, Puerto Rico, and the U.S. Virgin Islands.

Date of Government Version: 12/31/2004	Source: USGS
Date Data Arrived at EDR: 02/08/2005	Telephone: 703-692-8801
Date Made Active in Reports: 08/04/2005	Last EDR Contact: 11/10/2006
Number of Days to Update: 177	Next Scheduled EDR Contact: 02/05/2007
	Data Release Frequency: Semi-Annually

FUDS: Formerly Used Defense Sites

The listing includes locations of Formerly Used Defense Sites properties where the US Army Corps of Engineers is actively working or will take necessary cleanup actions.

Date of Government Version: 12/31/2005	Source: U.S. Army Corps of Engineers
Date Data Arrived at EDR: 09/20/2006	Telephone: 202-528-4285
Date Made Active in Reports: 11/22/2006	Last EDR Contact: 09/18/2006
Number of Days to Update: 63	Next Scheduled EDR Contact: 01/01/2007
	Data Release Frequency: Varies

US BROWNFIELDS: A Listing of Brownfields Sites

Included in the listing are brownfields properties addresses by Cooperative Agreement Recipients and brownfields properties addressed by Targeted Brownfields Assessments. Targeted Brownfields Assessments-EPA's Targeted Brownfields Assessments (TBA) program is designed to help states, tribes, and municipalities--especially those without EPA Brownfields Assessment Demonstration Pilots--minimize the uncertainties of contamination often associated with brownfields. Under the TBA program, EPA provides funding and/or technical assistance for environmental assessments at brownfields sites throughout the country. Targeted Brownfields Assessments supplement and work with other efforts under EPA's Brownfields Initiative to promote cleanup and redevelopment of brownfields. Cooperative Agreement Recipients--States, political subdivisions, territories, and Indian tribes become Brownfields Cleanup Revolving Loan Fund (BCRLF) cooperative agreement recipients when they enter into BCRLF cooperative agreements with the U.S. EPA. EPA selects BCRLF cooperative agreement recipients based on a proposal and application process. BCRLF cooperative agreement recipients must use EPA funds provided through BCRLF cooperative agreement for specified brownfields-related cleanup activities.

Date of Government Version: 10/17/2006	Source: Environmental Protection Agency
Date Data Arrived at EDR: 10/20/2006	Telephone: 202-566-2777
Date Made Active in Reports: 12/13/2006	Last EDR Contact: 12/11/2006
Number of Days to Update: 54	Next Scheduled EDR Contact: 03/12/2007
	Data Release Frequency: Semi-Annually

CONSENT: Superfund (CERCLA) Consent Decrees

Major legal settlements that establish responsibility and standards for cleanup at NPL (Superfund) sites. Released periodically by United States District Courts after settlement by parties to litigation matters.

Date of Government Version: 12/14/2004	Source: Department of Justice, Consent Decree Library
Date Data Arrived at EDR: 02/15/2005	Telephone: Varies
Date Made Active in Reports: 04/25/2005	Last EDR Contact: 11/17/2006
Number of Days to Update: 69	Next Scheduled EDR Contact: 01/22/2007
	Data Release Frequency: Varies

ROD: Records Of Decision

Record of Decision. ROD documents mandate a permanent remedy at an NPL (Superfund) site containing technical and health information to aid in the cleanup.

Date of Government Version: 10/07/2006	Source: EPA
Date Data Arrived at EDR: 10/13/2006	Telephone: 703-416-0223
Date Made Active in Reports: 12/13/2006	Last EDR Contact: 10/02/2006
Number of Days to Update: 61	Next Scheduled EDR Contact: 01/01/2007
	Data Release Frequency: Annually

GOVERNMENT RECORDS SEARCHED / DATA CURRENCY TRACKING

UMTRA: Uranium Mill Tailings Sites

Uranium ore was mined by private companies for federal government use in national defense programs. When the mills shut down, large piles of the sand-like material (mill tailings) remain after uranium has been extracted from the ore. Levels of human exposure to radioactive materials from the piles are low; however, in some cases tailings were used as construction materials before the potential health hazards of the tailings were recognized.

Date of Government Version: 11/04/2005	Source: Department of Energy
Date Data Arrived at EDR: 11/28/2005	Telephone: 505-845-0011
Date Made Active in Reports: 01/30/2006	Last EDR Contact: 09/05/2006
Number of Days to Update: 63	Next Scheduled EDR Contact: 12/18/2006
	Data Release Frequency: Varies

ODI: Open Dump Inventory

An open dump is defined as a disposal facility that does not comply with one or more of the Part 257 or Part 258 Subtitle D Criteria.

Date of Government Version: 06/30/1985	Source: Environmental Protection Agency
Date Data Arrived at EDR: 08/09/2004	Telephone: 800-424-9346
Date Made Active in Reports: 09/17/2004	Last EDR Contact: 06/09/2004
Number of Days to Update: 39	Next Scheduled EDR Contact: N/A
	Data Release Frequency: No Update Planned

TRIS: Toxic Chemical Release Inventory System

Toxic Release Inventory System. TRIS identifies facilities which release toxic chemicals to the air, water and land in reportable quantities under SARA Title III Section 313.

Date of Government Version: 12/31/2004	Source: EPA
Date Data Arrived at EDR: 06/22/2006	Telephone: 202-566-0250
Date Made Active in Reports: 08/23/2006	Last EDR Contact: 09/22/2006
Number of Days to Update: 62	Next Scheduled EDR Contact: 12/18/2006
	Data Release Frequency: Annually

TSCA: Toxic Substances Control Act

Toxic Substances Control Act. TSCA identifies manufacturers and importers of chemical substances included on the TSCA Chemical Substance Inventory list. It includes data on the production volume of these substances by plant site.

Date of Government Version: 12/31/2002	Source: EPA
Date Data Arrived at EDR: 04/14/2006	Telephone: 202-260-5521
Date Made Active in Reports: 05/30/2006	Last EDR Contact: 10/18/2006
Number of Days to Update: 46	Next Scheduled EDR Contact: 01/15/2007
	Data Release Frequency: Every 4 Years

FTTS: FIFRA/ TSCA Tracking System - FIFRA (Federal Insecticide, Fungicide, & Rodenticide Act)/TSCA (Toxic Substances Control Act)

FTTS tracks administrative cases and pesticide enforcement actions and compliance activities related to FIFRA, TSCA and EPCRA (Emergency Planning and Community Right-to-Know Act). To maintain currency, EDR contacts the Agency on a quarterly basis.

Date of Government Version: 10/19/2006	Source: EPA/Office of Prevention, Pesticides and Toxic Substances
Date Data Arrived at EDR: 10/27/2006	Telephone: 202-566-1667
Date Made Active in Reports: 11/22/2006	Last EDR Contact: 09/18/2006
Number of Days to Update: 26	Next Scheduled EDR Contact: 12/18/2006
	Data Release Frequency: Quarterly

FTTS INSP: FIFRA/ TSCA Tracking System - FIFRA (Federal Insecticide, Fungicide, & Rodenticide Act)/TSCA (Toxic Substances Control Act)

Date of Government Version: 10/19/2006	Source: EPA
Date Data Arrived at EDR: 10/27/2006	Telephone: 202-566-1667
Date Made Active in Reports: 11/22/2006	Last EDR Contact: 09/18/2006
Number of Days to Update: 26	Next Scheduled EDR Contact: 12/18/2006
	Data Release Frequency: Quarterly

GOVERNMENT RECORDS SEARCHED / DATA CURRENCY TRACKING

SSTS: Section 7 Tracking Systems

Section 7 of the Federal Insecticide, Fungicide and Rodenticide Act, as amended (92 Stat. 829) requires all registered pesticide-producing establishments to submit a report to the Environmental Protection Agency by March 1st each year. Each establishment must report the types and amounts of pesticides, active ingredients and devices being produced, and those having been produced and sold or distributed in the past year.

Date of Government Version: 12/31/2004	Source: EPA
Date Data Arrived at EDR: 05/11/2006	Telephone: 202-564-4203
Date Made Active in Reports: 05/22/2006	Last EDR Contact: 11/07/2006
Number of Days to Update: 11	Next Scheduled EDR Contact: 01/15/2007
	Data Release Frequency: Annually

ICIS: Integrated Compliance Information System

The Integrated Compliance Information System (ICIS) supports the information needs of the national enforcement and compliance program as well as the unique needs of the National Pollutant Discharge Elimination System (NPDES) program.

Date of Government Version: 02/13/2006	Source: Environmental Protection Agency
Date Data Arrived at EDR: 04/21/2006	Telephone: 202-564-5088
Date Made Active in Reports: 05/11/2006	Last EDR Contact: 07/17/2006
Number of Days to Update: 20	Next Scheduled EDR Contact: 10/16/2006
	Data Release Frequency: Quarterly

PADS: PCB Activity Database System

PCB Activity Database. PADS Identifies generators, transporters, commercial storers and/or brokers and disposers of PCB's who are required to notify the EPA of such activities.

Date of Government Version: 07/07/2006	Source: EPA
Date Data Arrived at EDR: 08/09/2006	Telephone: 202-566-0500
Date Made Active in Reports: 09/06/2006	Last EDR Contact: 11/29/2006
Number of Days to Update: 28	Next Scheduled EDR Contact: 02/05/2007
	Data Release Frequency: Annually

MLTS: Material Licensing Tracking System

MLTS is maintained by the Nuclear Regulatory Commission and contains a list of approximately 8,100 sites which possess or use radioactive materials and which are subject to NRC licensing requirements. To maintain currency, EDR contacts the Agency on a quarterly basis.

Date of Government Version: 10/19/2006	Source: Nuclear Regulatory Commission
Date Data Arrived at EDR: 10/31/2006	Telephone: 301-415-7169
Date Made Active in Reports: 12/13/2006	Last EDR Contact: 10/02/2006
Number of Days to Update: 43	Next Scheduled EDR Contact: 01/01/2007
	Data Release Frequency: Quarterly

MINES: Mines Master Index File

Contains all mine identification numbers issued for mines active or opened since 1971. The data also includes violation information.

Date of Government Version: 08/09/2006	Source: Department of Labor, Mine Safety and Health Administration
Date Data Arrived at EDR: 09/27/2006	Telephone: 303-231-5959
Date Made Active in Reports: 11/27/2006	Last EDR Contact: 09/27/2006
Number of Days to Update: 61	Next Scheduled EDR Contact: 12/25/2006
	Data Release Frequency: Semi-Annually

FINDS: Facility Index System/Facility Registry System

Facility Index System. FINDS contains both facility information and 'pointers' to other sources that contain more detail. EDR includes the following FINDS databases in this report: PCS (Permit Compliance System), AIRS (Aerometric Information Retrieval System), DOCKET (Enforcement Docket used to manage and track information on civil judicial enforcement cases for all environmental statutes), FURS (Federal Underground Injection Control), C-DOCKET (Criminal Docket System used to track criminal enforcement actions for all environmental statutes), FFIS (Federal Facilities Information System), STATE (State Environmental Laws and Statutes), and PADS (PCB Activity Data System).

GOVERNMENT RECORDS SEARCHED / DATA CURRENCY TRACKING

Date of Government Version: 10/11/2006
Date Data Arrived at EDR: 10/18/2006
Date Made Active in Reports: 12/13/2006
Number of Days to Update: 56

Source: EPA
Telephone: N/A
Last EDR Contact: 10/02/2006
Next Scheduled EDR Contact: 01/01/2007
Data Release Frequency: Quarterly

RAATS: RCRA Administrative Action Tracking System

RCRA Administration Action Tracking System. RAATS contains records based on enforcement actions issued under RCRA pertaining to major violators and includes administrative and civil actions brought by the EPA. For administration actions after September 30, 1995, data entry in the RAATS database was discontinued. EPA will retain a copy of the database for historical records. It was necessary to terminate RAATS because a decrease in agency resources made it impossible to continue to update the information contained in the database.

Date of Government Version: 04/17/1995
Date Data Arrived at EDR: 07/03/1995
Date Made Active in Reports: 08/07/1995
Number of Days to Update: 35

Source: EPA
Telephone: 202-564-4104
Last EDR Contact: 12/04/2006
Next Scheduled EDR Contact: 03/05/2007
Data Release Frequency: No Update Planned

BRS: Biennial Reporting System

The Biennial Reporting System is a national system administered by the EPA that collects data on the generation and management of hazardous waste. BRS captures detailed data from two groups: Large Quantity Generators (LQG) and Treatment, Storage, and Disposal Facilities.

Date of Government Version: 12/31/2003
Date Data Arrived at EDR: 06/17/2005
Date Made Active in Reports: 08/04/2005
Number of Days to Update: 48

Source: EPA/NTIS
Telephone: 800-424-9346
Last EDR Contact: 10/20/2006
Next Scheduled EDR Contact: 12/11/2006
Data Release Frequency: Biennially

STATE AND LOCAL RECORDS

SHWS: State Oversight List

State Hazardous Waste Sites. State hazardous waste site records are the states' equivalent to CERCLIS. These sites may or may not already be listed on the federal CERCLIS list. Priority sites planned for cleanup using state funds (state equivalent of Superfund) are identified along with sites where cleanup will be paid for by potentially responsible parties. Available information varies by state.

Date of Government Version: 09/13/2006
Date Data Arrived at EDR: 09/22/2006
Date Made Active in Reports: 11/06/2006
Number of Days to Update: 45

Source: Illinois Environmental Protection Agency
Telephone: 217-524-4863
Last EDR Contact: 11/20/2006
Next Scheduled EDR Contact: 02/19/2007
Data Release Frequency: Semi-Annually

CAT: Category List

Sites on this list are: Notice of Response Action, NPL, Pre/proposed NPL, Completed Remedial Action, Site Remediation Program, Federal Facilities, and Cleanup Started and/or Completed Sites.

Date of Government Version: 06/01/1997
Date Data Arrived at EDR: 07/07/1997
Date Made Active in Reports: 08/14/1997
Number of Days to Update: 38

Source: Illinois EPA
Telephone: N/A
Last EDR Contact: 02/26/2001
Next Scheduled EDR Contact: N/A
Data Release Frequency: No Update Planned

SWF/LF: Available Disposal for Solid Waste in Illinois - Solid Waste Landfills Subject to State Surcharge

Solid Waste Facilities/Landfill Sites. SWF/LF type records typically contain an inventory of solid waste disposal facilities or landfills in a particular state. Depending on the state, these may be active or inactive facilities or open dumps that failed to meet RCRA Subtitle D Section 4004 criteria for solid waste landfills or disposal sites.

GOVERNMENT RECORDS SEARCHED / DATA CURRENCY TRACKING

Date of Government Version: 12/01/2005
Date Data Arrived at EDR: 03/31/2006
Date Made Active in Reports: 05/04/2006
Number of Days to Update: 34

Source: Illinois Environmental Protection Agency
Telephone: 217-785-8604
Last EDR Contact: 11/22/2006
Next Scheduled EDR Contact: 02/19/2007
Data Release Frequency: Annually

LF WMRC: Waste Management & Research Center Landfill Database

The Waste Management & Research Center Landfill Database includes records from the Department of Public Health, Department of Mines & Minerals, Illinois Environmental Protection Agency, State Geological Survey, Northeastern Illinois Planning Commission and Pollution Control Board.

Date of Government Version: 12/31/2001
Date Data Arrived at EDR: 10/06/2006
Date Made Active in Reports: 11/06/2006
Number of Days to Update: 31

Source: Department of Natural Resources
Telephone: 217-333-8940
Last EDR Contact: 09/19/2006
Next Scheduled EDR Contact: 01/01/2007
Data Release Frequency: No Update Planned

IL NIPC: Solid Waste Landfill Inventory

Solid Waste Landfill Inventory. NIPC is an inventory of active and inactive solid waste disposal sites, based on state, local government and historical archive data. Included are numerous sites which previously had never been identified largely because there was no obligation to register such sites prior to 1971.

Date of Government Version: 08/01/1988
Date Data Arrived at EDR: 08/01/1994
Date Made Active in Reports: 08/12/1994
Number of Days to Update: 11

Source: Northeastern Illinois Planning Commission
Telephone: 312-454-0400
Last EDR Contact: 05/23/2006
Next Scheduled EDR Contact: N/A
Data Release Frequency: No Update Planned

LUST: Leaking Underground Storage Tank Sites

Leaking Underground Storage Tank Incident Reports. LUST records contain an inventory of reported leaking underground storage tank incidents. Not all states maintain these records, and the information stored varies by state.

Date of Government Version: 08/18/2006
Date Data Arrived at EDR: 08/23/2006
Date Made Active in Reports: 09/27/2006
Number of Days to Update: 35

Source: Illinois Environmental Protection Agency
Telephone: 217-782-6762
Last EDR Contact: 11/22/2006
Next Scheduled EDR Contact: 02/19/2007
Data Release Frequency: Semi-Annually

LUST TRUST: Underground Storage Tank Fund Payment Priority List

In case sufficient funds are not available in the Underground Storage Tank Fund, requests for payment are entered on the Payment Priority List by "queue date" order. As required by the Environmental Protection Act, the queue date is the date that a complete request for partial or final payment was received by the Agency. The queue date is "officially" confirmed at the end of the payment review process when a Final Decision Letter is sent to the site owner.

Date of Government Version: 08/01/2006
Date Data Arrived at EDR: 09/06/2006
Date Made Active in Reports: 09/27/2006
Number of Days to Update: 21

Source: Illinois EPA
Telephone: 217-782-6762
Last EDR Contact: 11/21/2006
Next Scheduled EDR Contact: 02/19/2007
Data Release Frequency: Varies

UST: Underground Storage Tank Facility List

Registered Underground Storage Tanks. UST's are regulated under Subtitle I of the Resource Conservation and Recovery Act (RCRA) and must be registered with the state department responsible for administering the UST program. Available information varies by state program.

Date of Government Version: 09/15/2006
Date Data Arrived at EDR: 09/20/2006
Date Made Active in Reports: 10/23/2006
Number of Days to Update: 33

Source: Illinois State Fire Marshal
Telephone: 217-785-0969
Last EDR Contact: 08/21/2006
Next Scheduled EDR Contact: 11/20/2006
Data Release Frequency: Quarterly

GOVERNMENT RECORDS SEARCHED / DATA CURRENCY TRACKING

SPILLS: State spills

A listing of incidents reported to the Office of Emergency Response.

Date of Government Version: 07/26/2006	Source: Illinois EPA
Date Data Arrived at EDR: 08/29/2006	Telephone: 217-558-1677
Date Made Active in Reports: 09/27/2006	Last EDR Contact: 06/22/2006
Number of Days to Update: 29	Next Scheduled EDR Contact: 11/06/2006
	Data Release Frequency: Varies

ENG CONTROLS: Sites with Engineering Controls

Sites using of engineered barriers (e.g., asphalt or concrete paving).

Date of Government Version: 08/15/2006	Source: Illinois Environmental Protection Agency
Date Data Arrived at EDR: 08/16/2006	Telephone: 217-782-6761
Date Made Active in Reports: 09/27/2006	Last EDR Contact: 11/15/2006
Number of Days to Update: 42	Next Scheduled EDR Contact: 02/12/2007
	Data Release Frequency: Quarterly

Inst Control: Institutional Controls

Legal or administrative restrictions on land use and/or other activities (e.g., groundwater use restrictions) which effectively limit exposure to contamination may be employed as alternatives to removal or treatment of contamination.

Date of Government Version: 08/15/2006	Source: Illinois Environmental Protection Agency
Date Data Arrived at EDR: 08/16/2006	Telephone: 217-782-6761
Date Made Active in Reports: 09/27/2006	Last EDR Contact: 11/15/2006
Number of Days to Update: 42	Next Scheduled EDR Contact: 02/12/2007
	Data Release Frequency: Quarterly

SRP: Site Remediation Program Database

The database identifies the status of all voluntary remediation projects administered through the pre-notice site cleanup program (1989 to 1995) and the site remediation program (1996 to the present).

Date of Government Version: 08/15/2006	Source: Illinois Environmental Protection Agency
Date Data Arrived at EDR: 08/16/2006	Telephone: 217-785-9407
Date Made Active in Reports: 09/27/2006	Last EDR Contact: 11/15/2006
Number of Days to Update: 42	Next Scheduled EDR Contact: 02/12/2007
	Data Release Frequency: Semi-Annually

DRYCLEANERS: Illinois Licensed Drycleaners

Any retail drycleaning facility in Illinois must apply for a license through the Illinois Drycleaner Environmental Response Trust Fund. Drycleaner Environmental Response Trust Fund of Illinois.

Date of Government Version: 08/01/2006	Source: Drycleaner Environmental Response Trust Fund of Illinois
Date Data Arrived at EDR: 10/02/2006	Telephone: 800-765-4041
Date Made Active in Reports: 11/06/2006	Last EDR Contact: 09/18/2006
Number of Days to Update: 35	Next Scheduled EDR Contact: 12/18/2006
	Data Release Frequency: Varies

IMPDMNT: Surface Impoundment Inventory

Statewide inventory of industrial, municipal, mining, oil & gas, and large agricultural impoundment. This study was conducted by the Illinois EPA to assess potential for contamination of shallow aquifers. This was a one-time study. Although many of the impoundments may no longer be present, the sites may be contaminated.

Date of Government Version: 12/31/1980	Source: Illinois Waste Management & Research Center
Date Data Arrived at EDR: 03/08/2002	Telephone: 217-333-8940
Date Made Active in Reports: 06/03/2002	Last EDR Contact: 02/20/2002
Number of Days to Update: 87	Next Scheduled EDR Contact: N/A
	Data Release Frequency: No Update Planned

GOVERNMENT RECORDS SEARCHED / DATA CURRENCY TRACKING

BROWNFIELDS: Municipal Brownfields Redevelopment Grant Program Project Descriptions

The Illinois Municipal Brownfields Redevelopment Grant Program (MBRGP) offers grants worth a maximum of \$240,000 each to municipalities to assist in site investigation activities, development of cleanup objectives, and performance of cleanup activities. Brownfields are abandoned or underused industrial and/or commercial properties that are contaminated (or thought to be contaminated) and have an active potential for redevelopment.

Date of Government Version: 08/22/2006	Source: Illinois Environmental Protection Agency
Date Data Arrived at EDR: 08/22/2006	Telephone: 217-785-3486
Date Made Active in Reports: 09/27/2006	Last EDR Contact: 11/20/2006
Number of Days to Update: 36	Next Scheduled EDR Contact: 02/19/2007
	Data Release Frequency: Varies

BROWNFIELDS: Redevelopment Assessment Database

The Office of Site Evaluations Redevelopment Assessment database identifies the status of all properties within the State in which the Illinois EPA's Office of Site Evaluation has conducted a municipal Brownfield Redevelopment Assessment.

Date of Government Version: 08/22/2006	Source: Illinois Environmental Protection Agency
Date Data Arrived at EDR: 08/23/2006	Telephone: 217-524-1658
Date Made Active in Reports: 09/27/2006	Last EDR Contact: 11/22/2006
Number of Days to Update: 35	Next Scheduled EDR Contact: 02/19/2007
	Data Release Frequency: Varies

CDL: Meth Drug Lab Site Listing

A listing of clandestine/meth drug lab locations.

Date of Government Version: 07/28/2006	Source: Department of Public Health
Date Data Arrived at EDR: 08/15/2006	Telephone: 217-782-5750
Date Made Active in Reports: 09/27/2006	Last EDR Contact: 11/06/2006
Number of Days to Update: 43	Next Scheduled EDR Contact: 02/05/2007
	Data Release Frequency: Varies

AIRS: AIRS

A listing of air permits and emissions information.

Date of Government Version: 05/10/2006	Source: Illinois EPA
Date Data Arrived at EDR: 05/15/2006	Telephone: 217-557-0314
Date Made Active in Reports: 06/19/2006	Last EDR Contact: 05/03/2006
Number of Days to Update: 35	Next Scheduled EDR Contact: 07/30/2006
	Data Release Frequency: Varies

TRIBAL RECORDS

INDIAN RESERV: Indian Reservations

This map layer portrays Indian administered lands of the United States that have any area equal to or greater than 640 acres.

Date of Government Version: 12/31/2004	Source: USGS
Date Data Arrived at EDR: 02/08/2005	Telephone: 202-208-3710
Date Made Active in Reports: 08/04/2005	Last EDR Contact: 11/10/2006
Number of Days to Update: 177	Next Scheduled EDR Contact: 02/05/2007
	Data Release Frequency: Semi-Annually

INDIAN LUST R1: Leaking Underground Storage Tanks on Indian Land

A listing of leaking underground storage tank locations on Indian Land.

Date of Government Version: 09/07/2006	Source: EPA Region 1
Date Data Arrived at EDR: 09/08/2006	Telephone: 617-918-1313
Date Made Active in Reports: 11/08/2006	Last EDR Contact: 11/17/2006
Number of Days to Update: 61	Next Scheduled EDR Contact: 02/19/2007
	Data Release Frequency: Varies

GOVERNMENT RECORDS SEARCHED / DATA CURRENCY TRACKING

INDIAN LUST R6: Leaking Underground Storage Tanks on Indian Land

LUSTs on Indian land in New Mexico and Oklahoma.

Date of Government Version: 01/04/2005	Source: EPA Region 6
Date Data Arrived at EDR: 01/21/2005	Telephone: 214-665-6597
Date Made Active in Reports: 02/28/2005	Last EDR Contact: 11/17/2006
Number of Days to Update: 38	Next Scheduled EDR Contact: 02/19/2007
	Data Release Frequency: Varies

INDIAN LUST R8: Leaking Underground Storage Tanks on Indian Land

LUSTs on Indian land in Colorado, Montana, North Dakota, South Dakota, Utah and Wyoming.

Date of Government Version: 08/30/2006	Source: EPA Region 8
Date Data Arrived at EDR: 09/06/2006	Telephone: 303-312-6271
Date Made Active in Reports: 11/08/2006	Last EDR Contact: 11/17/2006
Number of Days to Update: 63	Next Scheduled EDR Contact: 02/19/2007
	Data Release Frequency: Quarterly

INDIAN LUST R10: Leaking Underground Storage Tanks on Indian Land

LUSTs on Indian land in Alaska, Idaho, Oregon and Washington.

Date of Government Version: 09/11/2006	Source: EPA Region 10
Date Data Arrived at EDR: 09/11/2006	Telephone: 206-553-2857
Date Made Active in Reports: 11/08/2006	Last EDR Contact: 11/17/2006
Number of Days to Update: 58	Next Scheduled EDR Contact: 02/19/2007
	Data Release Frequency: Quarterly

INDIAN LUST R9: Leaking Underground Storage Tanks on Indian Land

LUSTs on Indian land in Arizona, California, New Mexico and Nevada

Date of Government Version: 09/06/2006	Source: Environmental Protection Agency
Date Data Arrived at EDR: 10/04/2006	Telephone: 415-972-3372
Date Made Active in Reports: 11/08/2006	Last EDR Contact: 11/17/2006
Number of Days to Update: 35	Next Scheduled EDR Contact: 02/19/2007
	Data Release Frequency: Quarterly

INDIAN LUST R7: Leaking Underground Storage Tanks on Indian Land

LUSTs on Indian land in Iowa, Kansas, and Nebraska

Date of Government Version: 09/06/2006	Source: EPA Region 7
Date Data Arrived at EDR: 10/04/2006	Telephone: 913-551-7003
Date Made Active in Reports: 11/08/2006	Last EDR Contact: 11/17/2006
Number of Days to Update: 35	Next Scheduled EDR Contact: 02/19/2007
	Data Release Frequency: Varies

INDIAN LUST R4: Leaking Underground Storage Tanks on Indian Land

LUSTs on Indian land in Florida, Minnesota, Mississippi and North Carolina.

Date of Government Version: 08/24/2006	Source: EPA Region 4
Date Data Arrived at EDR: 09/11/2006	Telephone: 404-562-8677
Date Made Active in Reports: 11/08/2006	Last EDR Contact: 11/17/2006
Number of Days to Update: 58	Next Scheduled EDR Contact: 02/19/2007
	Data Release Frequency: Semi-Annually

INDIAN UST R4: Underground Storage Tanks on Indian Land

Date of Government Version: 08/24/2006	Source: EPA Region 4
Date Data Arrived at EDR: 09/11/2006	Telephone: 404-562-9424
Date Made Active in Reports: 11/08/2006	Last EDR Contact: 11/17/2006
Number of Days to Update: 58	Next Scheduled EDR Contact: 02/19/2007
	Data Release Frequency: Semi-Annually

GOVERNMENT RECORDS SEARCHED / DATA CURRENCY TRACKING

INDIAN UST R7: Underground Storage Tanks on Indian Land

Date of Government Version: 09/06/2006	Source: EPA Region 7
Date Data Arrived at EDR: 10/04/2006	Telephone: 913-551-7003
Date Made Active in Reports: 11/08/2006	Last EDR Contact: 11/17/2006
Number of Days to Update: 35	Next Scheduled EDR Contact: 02/19/2007
	Data Release Frequency: Varies

INDIAN UST R5: Underground Storage Tanks on Indian Land

Date of Government Version: 12/02/2004	Source: EPA Region 5
Date Data Arrived at EDR: 12/29/2004	Telephone: 312-886-6136
Date Made Active in Reports: 02/04/2005	Last EDR Contact: 11/17/2006
Number of Days to Update: 37	Next Scheduled EDR Contact: 02/19/2007
	Data Release Frequency: Varies

INDIAN UST R8: Underground Storage Tanks on Indian Land

Date of Government Version: 08/30/2006	Source: EPA Region 8
Date Data Arrived at EDR: 09/06/2006	Telephone: 303-312-6137
Date Made Active in Reports: 11/08/2006	Last EDR Contact: 11/17/2006
Number of Days to Update: 63	Next Scheduled EDR Contact: 02/19/2007
	Data Release Frequency: Quarterly

INDIAN UST R10: Underground Storage Tanks on Indian Land

Date of Government Version: 09/11/2006	Source: EPA Region 10
Date Data Arrived at EDR: 09/11/2006	Telephone: 206-553-2857
Date Made Active in Reports: 11/08/2006	Last EDR Contact: 11/17/2006
Number of Days to Update: 58	Next Scheduled EDR Contact: 02/19/2007
	Data Release Frequency: Quarterly

INDIAN UST R1: Underground Storage Tanks on Indian Land

A listing of underground storage tank locations on Indian Land.

Date of Government Version: 09/07/2006	Source: EPA, Region 1
Date Data Arrived at EDR: 09/08/2006	Telephone: 617-918-1313
Date Made Active in Reports: 11/08/2006	Last EDR Contact: 11/17/2006
Number of Days to Update: 61	Next Scheduled EDR Contact: 02/19/2007
	Data Release Frequency: Varies

INDIAN UST R6: Underground Storage Tanks on Indian Land

Date of Government Version: 08/28/2006	Source: EPA Region 6
Date Data Arrived at EDR: 08/29/2006	Telephone: 214-665-7591
Date Made Active in Reports: 11/08/2006	Last EDR Contact: 11/17/2006
Number of Days to Update: 71	Next Scheduled EDR Contact: 02/19/2007
	Data Release Frequency: Semi-Annually

INDIAN UST R9: Underground Storage Tanks on Indian Land

Date of Government Version: 09/06/2006	Source: EPA Region 9
Date Data Arrived at EDR: 10/04/2006	Telephone: 415-972-3368
Date Made Active in Reports: 11/08/2006	Last EDR Contact: 11/17/2006
Number of Days to Update: 35	Next Scheduled EDR Contact: 02/19/2007
	Data Release Frequency: Quarterly

EDR PROPRIETARY RECORDS

Manufactured Gas Plants: EDR Proprietary Manufactured Gas Plants

The EDR Proprietary Manufactured Gas Plant Database includes records of coal gas plants (manufactured gas plants) compiled by EDR's researchers. Manufactured gas sites were used in the United States from the 1800's to 1950's to produce a gas that could be distributed and used as fuel. These plants used whale oil, rosin, coal, or a mixture of coal, oil, and water that also produced a significant amount of waste. Many of the byproducts of the gas production, such as coal tar (oily waste containing volatile and non-volatile chemicals), sludges, oils and other compounds are potentially hazardous to human health and the environment. The byproduct from this process was frequently disposed of directly at the plant site and can remain or spread slowly, serving as a continuous source of soil and groundwater contamination.

GOVERNMENT RECORDS SEARCHED / DATA CURRENCY TRACKING

Date of Government Version: N/A
Date Data Arrived at EDR: N/A
Date Made Active in Reports: N/A
Number of Days to Update: N/A

Source: EDR, Inc.
Telephone: N/A
Last EDR Contact: N/A
Next Scheduled EDR Contact: N/A
Data Release Frequency: No Update Planned

OTHER DATABASE(S)

Depending on the geographic area covered by this report, the data provided in these specialty databases may or may not be complete. For example, the existence of wetlands information data in a specific report does not mean that all wetlands in the area covered by the report are included. Moreover, the absence of any reported wetlands information does not necessarily mean that wetlands do not exist in the area covered by the report.

CT MANIFEST: Hazardous Waste Manifest Data

Facility and manifest data. Manifest is a document that lists and tracks hazardous waste from the generator through transporters to a tsd facility.

Date of Government Version: 12/31/2004
Date Data Arrived at EDR: 02/17/2006
Date Made Active in Reports: 04/07/2006
Number of Days to Update: 49

Source: Department of Environmental Protection
Telephone: 860-424-3375
Last EDR Contact: 12/11/2006
Next Scheduled EDR Contact: 03/12/2007
Data Release Frequency: Annually

NJ MANIFEST: Manifest Information

Hazardous waste manifest information.

Date of Government Version: 11/01/2006
Date Data Arrived at EDR: 11/13/2006
Date Made Active in Reports: 12/13/2006
Number of Days to Update: 30

Source: Department of Environmental Protection
Telephone: N/A
Last EDR Contact: 11/13/2006
Next Scheduled EDR Contact: 01/01/2007
Data Release Frequency: Annually

NY MANIFEST: Facility and Manifest Data

Manifest is a document that lists and tracks hazardous waste from the generator through transporters to a TSD facility.

Date of Government Version: 08/01/2006
Date Data Arrived at EDR: 08/30/2006
Date Made Active in Reports: 10/16/2006
Number of Days to Update: 47

Source: Department of Environmental Conservation
Telephone: 518-402-8651
Last EDR Contact: 11/29/2006
Next Scheduled EDR Contact: 02/26/2007
Data Release Frequency: Annually

PA MANIFEST: Manifest Information

Hazardous waste manifest information.

Date of Government Version: 12/31/2005
Date Data Arrived at EDR: 03/17/2006
Date Made Active in Reports: 06/06/2006
Number of Days to Update: 81

Source: Department of Environmental Protection
Telephone: N/A
Last EDR Contact: 12/11/2006
Next Scheduled EDR Contact: 03/12/2007
Data Release Frequency: Annually

RI MANIFEST: Manifest information

Hazardous waste manifest information

Date of Government Version: 09/30/2005
Date Data Arrived at EDR: 05/09/2006
Date Made Active in Reports: 05/24/2006
Number of Days to Update: 15

Source: Department of Environmental Management
Telephone: 401-222-2797
Last EDR Contact: 09/18/2006
Next Scheduled EDR Contact: 12/18/2006
Data Release Frequency: Annually

GOVERNMENT RECORDS SEARCHED / DATA CURRENCY TRACKING

WI MANIFEST: Manifest Information

Hazardous waste manifest information.

Date of Government Version: 12/31/2005

Date Data Arrived at EDR: 03/17/2006

Date Made Active in Reports: 05/02/2006

Number of Days to Update: 46

Source: Department of Natural Resources

Telephone: N/A

Last EDR Contact: 10/23/2006

Next Scheduled EDR Contact: 01/08/2007

Data Release Frequency: Annually

Oil/Gas Pipelines: This data was obtained by EDR from the USGS in 1994. It is referred to by USGS as GeoData Digital Line Graphs from 1:100,000-Scale Maps. It was extracted from the transportation category including some oil, but primarily gas pipelines.

Electric Power Transmission Line Data

Source: PennWell Corporation

Telephone: (800) 823-6277

This map includes information copyrighted by PennWell Corporation. This information is provided on a best effort basis and PennWell Corporation does not guarantee its accuracy nor warrant its fitness for any particular purpose. Such information has been reprinted with the permission of PennWell.

Sensitive Receptors: There are individuals deemed sensitive receptors due to their fragile immune systems and special sensitivity to environmental discharges. These sensitive receptors typically include the elderly, the sick, and children. While the location of all sensitive receptors cannot be determined, EDR indicates those buildings and facilities - schools, daycares, hospitals, medical centers, and nursing homes - where individuals who are sensitive receptors are likely to be located.

AHA Hospitals:

Source: American Hospital Association, Inc.

Telephone: 312-280-5991

The database includes a listing of hospitals based on the American Hospital Association's annual survey of hospitals.

Medical Centers: Provider of Services Listing

Source: Centers for Medicare & Medicaid Services

Telephone: 410-786-3000

A listing of hospitals with Medicare provider number, produced by Centers of Medicare & Medicaid Services, a federal agency within the U.S. Department of Health and Human Services.

Nursing Homes

Source: National Institutes of Health

Telephone: 301-594-6248

Information on Medicare and Medicaid certified nursing homes in the United States.

Public Schools

Source: National Center for Education Statistics

Telephone: 202-502-7300

The National Center for Education Statistics' primary database on elementary and secondary public education in the United States. It is a comprehensive, annual, national statistical database of all public elementary and secondary schools and school districts, which contains data that are comparable across all states.

Private Schools

Source: National Center for Education Statistics

Telephone: 202-502-7300

The National Center for Education Statistics' primary database on private school locations in the United States.

Daycare Centers: Homes & Centers Listing

Source: Department of Children & Family Services

Telephone: 312-814-4150

Flood Zone Data: This data, available in select counties across the country, was obtained by EDR in 1999 from the Federal Emergency Management Agency (FEMA). Data depicts 100-year and 500-year flood zones as defined by FEMA.

NWI: National Wetlands Inventory. This data, available in select counties across the country, was obtained by EDR in 2002 and 2005 from the U.S. Fish and Wildlife Service.

Scanned Digital USGS 7.5' Topographic Map (DRG)

Source: United States Geologic Survey

A digital raster graphic (DRG) is a scanned image of a U.S. Geological Survey topographic map. The map images are made by scanning published paper maps on high-resolution scanners. The raster image is georeferenced and fit to the Universal Transverse Mercator (UTM) projection.

STREET AND ADDRESS INFORMATION

© 2006 Tele Atlas North America, Inc. All rights reserved. This material is proprietary and the subject of copyright protection and other intellectual property rights owned by or licensed to Tele Atlas North America, Inc. The use of this material is subject to the terms of a license agreement. You will be held liable for any unauthorized copying or disclosure of this material.

GEOCHECK[®] - PHYSICAL SETTING SOURCE ADDENDUM

TARGET PROPERTY ADDRESS

AUSTIN-WESTRAN
602 EAST BLACKHAWK DRIVE
BYRON, IL 61010

TARGET PROPERTY COORDINATES

Latitude (North): 42.12840 - 42° 7' 42.2"
Longitude (West): 89.2473 - 89° 14' 50.3"
Universal Tranverse Mercator: Zone 16
UTM X (Meters): 314248.6
UTM Y (Meters): 4666263.0
Elevation: 685 ft. above sea level

USGS TOPOGRAPHIC MAP

Target Property Map: 42089-B2 KISHWAUKEE, IL
Most Recent Revision: 1971

South Map: 42089-A2 STILLMAN VALLEY, IL
Most Recent Revision: 1971

Southwest Map: 42089-A3 OREGON, IL
Most Recent Revision: 1971

West Map: 42089-B3 SEWARD, IL
Most Recent Revision: 1971

EDR's GeoCheck Physical Setting Source Addendum is provided to assist the environmental professional in forming an opinion about the impact of potential contaminant migration.

Assessment of the impact of contaminant migration generally has two principle investigative components:

1. Groundwater flow direction, and
2. Groundwater flow velocity.

Groundwater flow direction may be impacted by surface topography, hydrology, hydrogeology, characteristics of the soil, and nearby wells. Groundwater flow velocity is generally impacted by the nature of the geologic strata.

GEOCHECK® - PHYSICAL SETTING SOURCE SUMMARY

GROUNDWATER FLOW DIRECTION INFORMATION

Groundwater flow direction for a particular site is best determined by a qualified environmental professional using site-specific well data. If such data is not reasonably ascertainable, it may be necessary to rely on other sources of information, such as surface topographic information, hydrologic information, hydrogeologic data collected on nearby properties, and regional groundwater flow information (from deep aquifers).

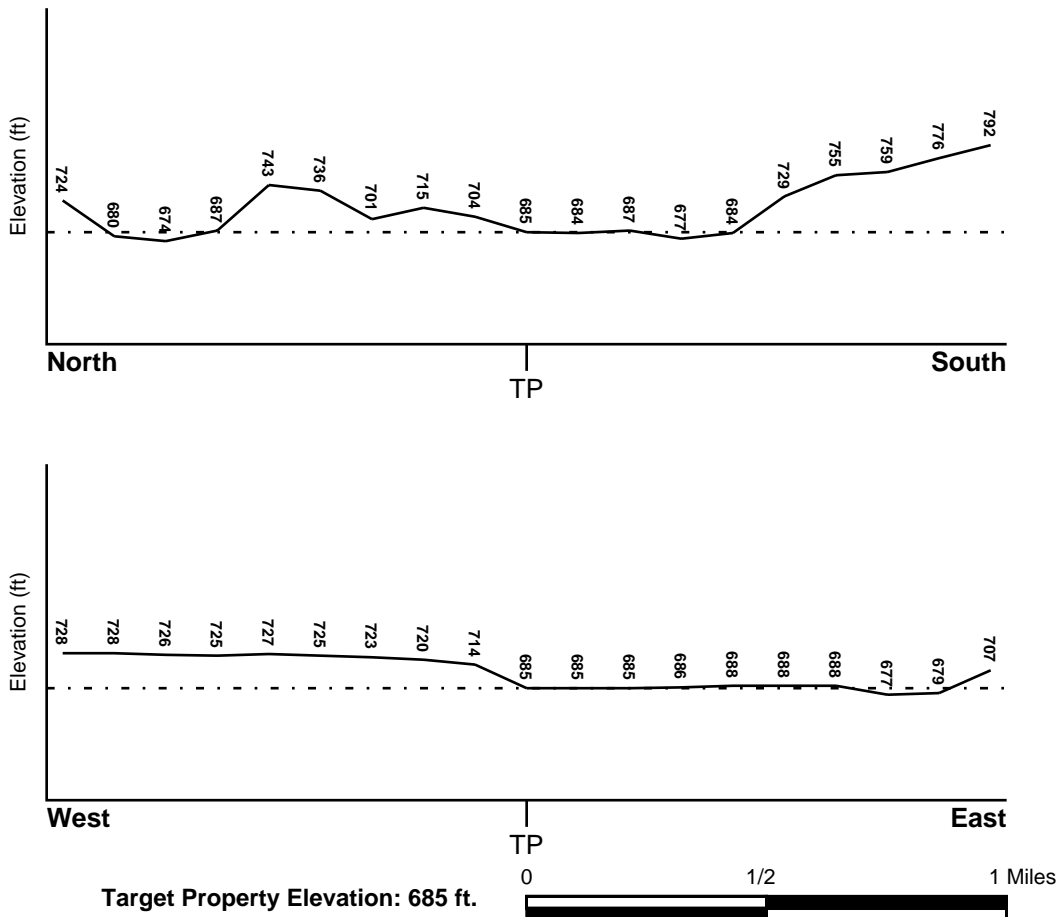
TOPOGRAPHIC INFORMATION

Surface topography may be indicative of the direction of surficial groundwater flow. This information can be used to assist the environmental professional in forming an opinion about the impact of nearby contaminated properties or, should contamination exist on the target property, what downgradient sites might be impacted.

TARGET PROPERTY TOPOGRAPHY

General Topographic Gradient: General SE

SURROUNDING TOPOGRAPHY: ELEVATION PROFILES



Source: Topography has been determined from the USGS 7.5' Digital Elevation Model and should be evaluated on a relative (not an absolute) basis. Relative elevation information between sites of close proximity should be field verified.

GEOCHECK® - PHYSICAL SETTING SOURCE SUMMARY

HYDROLOGIC INFORMATION

Surface water can act as a hydrologic barrier to groundwater flow. Such hydrologic information can be used to assist the environmental professional in forming an opinion about the impact of nearby contaminated properties or, should contamination exist on the target property, what downgradient sites might be impacted.

Refer to the Physical Setting Source Map following this summary for hydrologic information (major waterways and bodies of water).

FEMA FLOOD ZONE

<u>Target Property County</u> OGLE, IL	FEMA Flood <u>Electronic Data</u> YES - refer to the Overview Map and Detail Map
Flood Plain Panel at Target Property:	1705260001B
Additional Panels in search area:	1705250115A 1705250095A 1705250235A 1705250255A

NATIONAL WETLAND INVENTORY

<u>NWI Quad at Target Property</u> KISHWAUKEE	NWI Electronic <u>Data Coverage</u> YES - refer to the Overview Map and Detail Map
--	--

HYDROGEOLOGIC INFORMATION

Hydrogeologic information obtained by installation of wells on a specific site can often be an indicator of groundwater flow direction in the immediate area. Such hydrogeologic information can be used to assist the environmental professional in forming an opinion about the impact of nearby contaminated properties or, should contamination exist on the target property, what downgradient sites might be impacted.

Site-Specific Hydrogeological Data*:

Search Radius:	1.25 miles
Status:	Not found

AQUIFLOW®

Search Radius: 1.000 Mile.

EDR has developed the AQUIFLOW Information System to provide data on the general direction of groundwater flow at specific points. EDR has reviewed reports submitted by environmental professionals to regulatory authorities at select sites and has extracted the date of the report, groundwater flow direction as determined hydrogeologically, and the depth to water table.

<u>MAP ID</u>	<u>LOCATION</u> <u>FROM TP</u>	<u>GENERAL DIRECTION</u> <u>GROUNDWATER FLOW</u>
Not Reported		

* ©1996 Site-specific hydrogeological data gathered by CERCLIS Alerts, Inc., Bainbridge Island, WA. All rights reserved. All of the information and opinions presented are those of the cited EPA report(s), which were completed under a Comprehensive Environmental Response Compensation and Liability Information System (CERCLIS) investigation.

GEOCHECK® - PHYSICAL SETTING SOURCE SUMMARY

GROUNDWATER FLOW VELOCITY INFORMATION

Groundwater flow velocity information for a particular site is best determined by a qualified environmental professional using site specific geologic and soil strata data. If such data are not reasonably ascertainable, it may be necessary to rely on other sources of information, including geologic age identification, rock stratigraphic unit and soil characteristics data collected on nearby properties and regional soil information. In general, contaminant plumes move more quickly through sandy-gravelly types of soils than silty-clayey types of soils.

GEOLOGIC INFORMATION IN GENERAL AREA OF TARGET PROPERTY

Geologic information can be used by the environmental professional in forming an opinion about the relative speed at which contaminant migration may be occurring.

ROCK STRATIGRAPHIC UNIT

Era: Paleozoic
System: Ordovician
Series: Middle Ordovician (Mohawkian)
Code: O2 (decoded above as Era, System & Series)

GEOLOGIC AGE IDENTIFICATION

Category: Stratified Sequence

Geologic Age and Rock Stratigraphic Unit Source: P.G. Schruben, R.E. Arndt and W.J. Bawiec, Geology of the Conterminous U.S. at 1:2,500,000 Scale - a digital representation of the 1974 P.B. King and H.M. Beikman Map, USGS Digital Data Series DDS - 11 (1994).

DOMINANT SOIL COMPOSITION IN GENERAL AREA OF TARGET PROPERTY

The U.S. Department of Agriculture's (USDA) Soil Conservation Service (SCS) leads the National Cooperative Soil Survey (NCSS) and is responsible for collecting, storing, maintaining and distributing soil survey information for privately owned lands in the United States. A soil map in a soil survey is a representation of soil patterns in a landscape. Soil maps for STATSGO are compiled by generalizing more detailed (SSURGO) soil survey maps. The following information is based on Soil Conservation Service STATSGO data.

Soil Component Name: WARSAW

Soil Surface Texture: silt loam

Hydrologic Group: Class B - Moderate infiltration rates. Deep and moderately deep, moderately well and well drained soils with moderately coarse textures.

Soil Drainage Class: Well drained. Soils have intermediate water holding capacity. Depth to water table is more than 6 feet.

Hydric Status: Soil does not meet the requirements for a hydric soil.

Corrosion Potential - Uncoated Steel: LOW

Depth to Bedrock Min: > 60 inches

Depth to Bedrock Max: > 60 inches

GEOCHECK® - PHYSICAL SETTING SOURCE SUMMARY

Soil Layer Information							
Layer	Boundary		Soil Texture Class	Classification		Permeability Rate (in/hr)	Soil Reaction (pH)
	Upper	Lower		AASHTO Group	Unified Soil		
1	0 inches	17 inches	silt loam	Silt-Clay Materials (more than 35 pct. passing No. 200), Silty Soils.	FINE-GRAINED SOILS, Silts and Clays (liquid limit less than 50%), Lean Clay Soils.	Max: 2.00 Min: 0.60	Max: 7.30 Min: 5.60
2	17 inches	33 inches	sandy clay loam	Silt-Clay Materials (more than 35 pct. passing No. 200), Clayey Soils.	COARSE-GRAINED SOILS, Sands, Sands with fines, Clayey sand.	Max: 2.00 Min: 0.60	Max: 6.50 Min: 5.10
3	33 inches	35 inches	gravelly - sandy clay loam	Silt-Clay Materials (more than 35 pct. passing No. 200), Clayey Soils.	FINE-GRAINED SOILS, Silts and Clays (liquid limit less than 50%), Lean Clay Soils.	Max: 2.00 Min: 0.60	Max: 8.40 Min: 6.10
4	35 inches	60 inches	stratified	Granular materials (35 pct. or less passing No. 200), Stone Fragments, Gravel and Sand.	COARSE-GRAINED SOILS, Sands, Clean Sands, Poorly graded sand.	Max: 20.00 Min: 20.00	Max: 8.40 Min: 7.90

OTHER SOIL TYPES IN AREA

Based on Soil Conservation Service STATSGO data, the following additional subordinator soil types may appear within the general area of target property.

Soil Surface Textures: clay loam
loam
silty clay loam
sandy loam
gravelly - sandy loam
gravelly - loam

Surficial Soil Types: clay loam
loam
silty clay loam
sandy loam
gravelly - sandy loam
gravelly - loam

Shallow Soil Types: clay loam
loam
silty clay loam
sandy loam

Deeper Soil Types: gravelly - coarse sand

GEOCHECK® - PHYSICAL SETTING SOURCE SUMMARY

sand and gravel
sand
silty clay loam

LOCAL / REGIONAL WATER AGENCY RECORDS

EDR Local/Regional Water Agency records provide water well information to assist the environmental professional in assessing sources that may impact ground water flow direction, and in forming an opinion about the impact of contaminant migration on nearby drinking water wells.

WELL SEARCH DISTANCE INFORMATION

<u>DATABASE</u>	<u>SEARCH DISTANCE (miles)</u>
Federal USGS	1.000
Federal FRDS PWS	Nearest PWS within 1 mile
State Database	1.000

FEDERAL USGS WELL INFORMATION

<u>MAP ID</u>	<u>WELL ID</u>	<u>LOCATION FROM TP</u>
I38	USGS2426051	1/2 - 1 Mile WSW
I39	USGS2426050	1/2 - 1 Mile WSW
118	USGS2426054	1/2 - 1 Mile North

FEDERAL FRDS PUBLIC WATER SUPPLY SYSTEM INFORMATION

<u>MAP ID</u>	<u>WELL ID</u>	<u>LOCATION FROM TP</u>
B7	IL1410100	1/4 - 1/2 Mile SW

Note: PWS System location is not always the same as well location.

STATE DATABASE WELL INFORMATION

<u>MAP ID</u>	<u>WELL ID</u>	<u>LOCATION FROM TP</u>
A1	IL10214820	1/8 - 1/4 Mile ESE
A2	IL10214821	1/8 - 1/4 Mile ESE
3	IL10214899	1/8 - 1/4 Mile WSW
4	IL10215020	1/4 - 1/2 Mile East
5	IL10214447	1/4 - 1/2 Mile South
B6	IL20003624	1/4 - 1/2 Mile SW
C8	IL10215339	1/4 - 1/2 Mile NNE
D9	IL10215233	1/4 - 1/2 Mile NE
D10	IL10215232	1/4 - 1/2 Mile NE
D11	IL10215234	1/4 - 1/2 Mile NE
D12	IL10215235	1/4 - 1/2 Mile NE

GEOCHECK® - PHYSICAL SETTING SOURCE SUMMARY

STATE DATABASE WELL INFORMATION

MAP ID	WELL ID	LOCATION FROM TP
D13	IL10215236	1/4 - 1/2 Mile NE
C14	IL10215292	1/4 - 1/2 Mile NE
C15	IL10215370	1/4 - 1/2 Mile NNE
C16	IL10215371	1/4 - 1/2 Mile NNE
C17	IL10215372	1/4 - 1/2 Mile NNE
E18	IL10215398	1/4 - 1/2 Mile NNE
E19	IL10215419	1/4 - 1/2 Mile NNE
F20	IL10214643	1/4 - 1/2 Mile WSW
21	IL10215266	1/4 - 1/2 Mile NW
22	IL10215009	1/4 - 1/2 Mile East
23	IL10215230	1/4 - 1/2 Mile ENE
G24	IL10215412	1/4 - 1/2 Mile NNE
G25	IL10215401	1/4 - 1/2 Mile NNE
26	IL10215499	1/2 - 1 Mile North
27	IL10214196	1/2 - 1 Mile South
F28	IL10214601	1/2 - 1 Mile WSW
H29	IL10215486	1/2 - 1 Mile NNE
H30	IL10215485	1/2 - 1 Mile NNE
H31	IL10215487	1/2 - 1 Mile NNE
H32	IL10215489	1/2 - 1 Mile NNE
H33	IL10215488	1/2 - 1 Mile NNE
34	IL10214587	1/2 - 1 Mile WSW
35	IL10214188	1/2 - 1 Mile SSE
36	IL10215366	1/2 - 1 Mile NE
37	IL10215432	1/2 - 1 Mile NE
J40	IL10215588	1/2 - 1 Mile North
K41	IL10215271	1/2 - 1 Mile WNW
K42	IL10215272	1/2 - 1 Mile WNW
I43	IL20003626	1/2 - 1 Mile WSW
I44	IL20003625	1/2 - 1 Mile WSW
L45	IL10214091	1/2 - 1 Mile SSE
L46	IL10214092	1/2 - 1 Mile SSE
L47	IL10214090	1/2 - 1 Mile SSE
48	IL10215584	1/2 - 1 Mile NNW
K49	IL10215343	1/2 - 1 Mile WNW
M50	IL10215576	1/2 - 1 Mile NNE
51	IL10214375	1/2 - 1 Mile SW
J52	IL10215638	1/2 - 1 Mile North
J53	IL10215639	1/2 - 1 Mile North
N54	IL10215646	1/2 - 1 Mile North
N55	IL10215645	1/2 - 1 Mile North
N56	IL10215647	1/2 - 1 Mile North
N57	IL10215649	1/2 - 1 Mile North
N58	IL10215648	1/2 - 1 Mile North
59	IL10214535	1/2 - 1 Mile WSW
O60	IL10214011	1/2 - 1 Mile South
O61	IL10214012	1/2 - 1 Mile South
M62	IL10215629	1/2 - 1 Mile NNE
M63	IL10215628	1/2 - 1 Mile NNE
M64	IL10215631	1/2 - 1 Mile NNE
M65	IL10215630	1/2 - 1 Mile NNE
66	IL10215651	1/2 - 1 Mile NNW

GEOCHECK® - PHYSICAL SETTING SOURCE SUMMARY

STATE DATABASE WELL INFORMATION

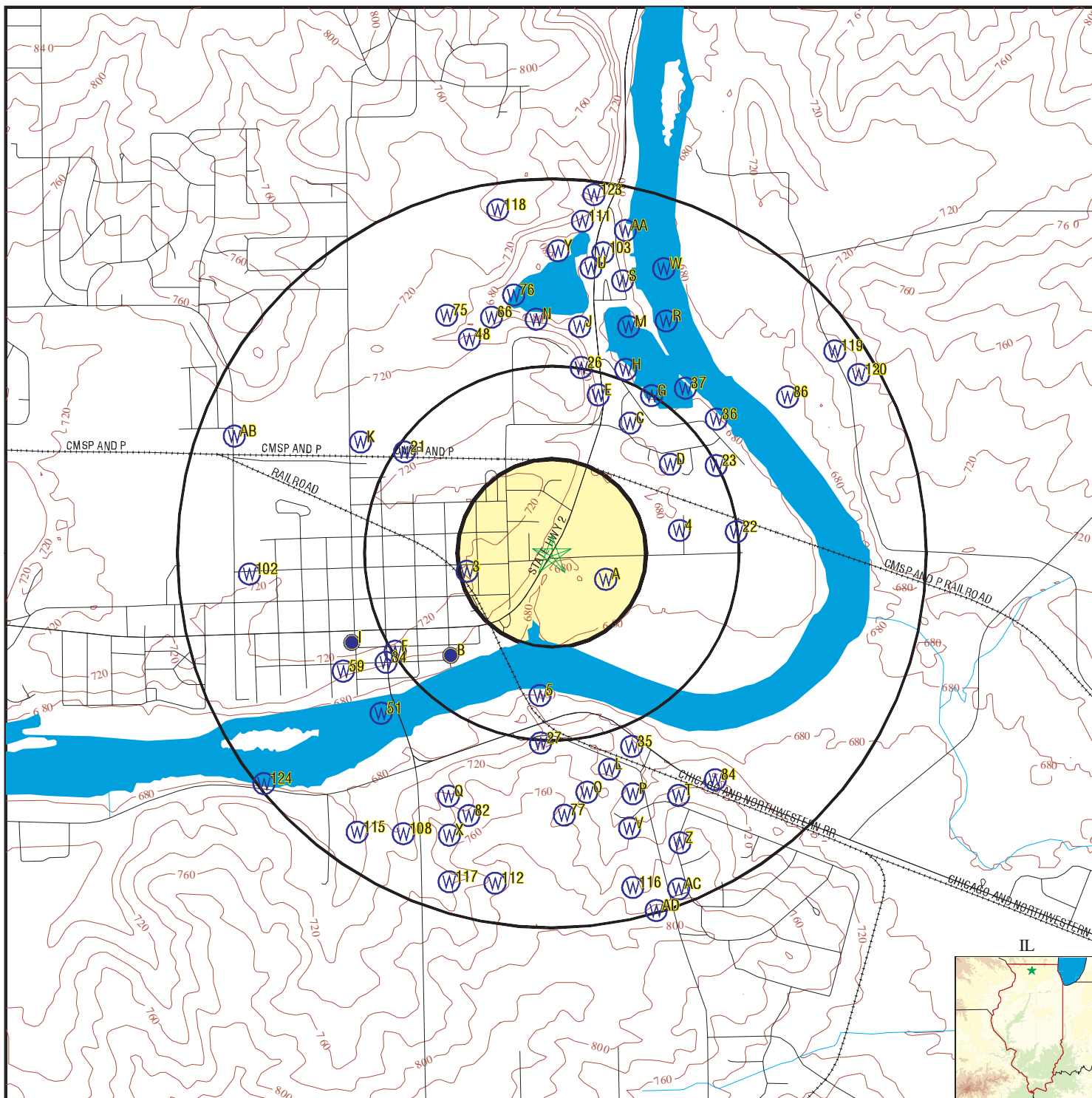
MAP ID	WELL ID	LOCATION FROM TP
P67	IL10214008	1/2 - 1 Mile SSE
P68	IL10214007	1/2 - 1 Mile SSE
Q69	IL10214016	1/2 - 1 Mile SSW
R70	IL10215632	1/2 - 1 Mile NNE
R71	IL10215624	1/2 - 1 Mile NNE
R72	IL10215625	1/2 - 1 Mile NNE
Q73	IL10214000	1/2 - 1 Mile SSW
R74	IL10215627	1/2 - 1 Mile NNE
75	IL10215661	1/2 - 1 Mile NNW
76	IL10215736	1/2 - 1 Mile North
77	IL10213925	1/2 - 1 Mile South
R78	IL10215673	1/2 - 1 Mile NNE
S79	IL10215743	1/2 - 1 Mile NNE
T80	IL10213998	1/2 - 1 Mile SSE
T81	IL10213999	1/2 - 1 Mile SSE
82	IL10213922	1/2 - 1 Mile SSW
Q83	IL10213945	1/2 - 1 Mile SSW
84	IL10214031	1/2 - 1 Mile SE
U85	IL10215802	1/2 - 1 Mile North
86	IL10215405	1/2 - 1 Mile ENE
V87	IL20003607	1/2 - 1 Mile SSE
V88	IL10213850	1/2 - 1 Mile SSE
V89	IL10213849	1/2 - 1 Mile SSE
S90	IL10215794	1/2 - 1 Mile NNE
S91	IL10215795	1/2 - 1 Mile NNE
S92	IL10215796	1/2 - 1 Mile NNE
V93	IL20003606	1/2 - 1 Mile SSE
U94	IL20003636	1/2 - 1 Mile North
W95	IL10215789	1/2 - 1 Mile NNE
X96	IL10213806	1/2 - 1 Mile SSW
X97	IL10213804	1/2 - 1 Mile SSW
X98	IL10213805	1/2 - 1 Mile SSW
Y99	IL10215927	1/2 - 1 Mile North
Y100	IL10215926	1/2 - 1 Mile North
Y101	IL10215928	1/2 - 1 Mile North
102	IL10214875	1/2 - 1 Mile West
103	IL10215909	1/2 - 1 Mile North
W104	IL10215871	1/2 - 1 Mile NNE
Z105	IL10213791	1/2 - 1 Mile SSE
Z106	IL10213790	1/2 - 1 Mile SSE
Z107	IL10213789	1/2 - 1 Mile SSE
108	IL10213816	1/2 - 1 Mile SSW
AA109	IL10215996	1/2 - 1 Mile NNE
AA110	IL10215997	1/2 - 1 Mile NNE
111	IL10216014	1/2 - 1 Mile North
112	IL10213592	1/2 - 1 Mile South
AB113	IL10215316	1/2 - 1 Mile WNW
AB114	IL10215298	1/2 - 1 Mile WNW
115	IL10213818	1/2 - 1 Mile SW
116	IL10213585	1/2 - 1 Mile SSE
117	IL10213598	1/2 - 1 Mile SSW
119	IL10215533	1/2 - 1 Mile NE

GEOCHECK® - PHYSICAL SETTING SOURCE SUMMARY

STATE DATABASE WELL INFORMATION

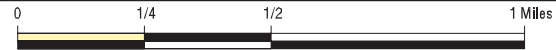
<u>MAP ID</u>	<u>WELL ID</u>	<u>LOCATION FROM TP</u>
120	IL10215478	1/2 - 1 Mile ENE
AC121	IL10213582	1/2 - 1 Mile SSE
AC122	IL10213583	1/2 - 1 Mile SSE
123	IL10216126	1/2 - 1 Mile North
124	IL10214022	1/2 - 1 Mile SW
AD125	IL10213472	1/2 - 1 Mile SSE
AD126	IL10213473	1/2 - 1 Mile SSE

PHYSICAL SETTING SOURCE MAP - 1816588.10s



- County Boundary
- Major Roads
- Contour Lines
- Earthquake epicenter, Richter 5 or greater
- Water Wells
- Public Water Supply Wells
- Cluster of Multiple Icons

- Groundwater Flow Direction
- Indeterminate Groundwater Flow at Location
- Groundwater Flow Varies at Location
- Closest Hydrogeological Data



SITE NAME: Austin-Westran
 ADDRESS: 602 East Blackhawk Drive
 Byron IL 61010
 LAT/LONG: 42.1284 / 89.2473

CLIENT: Expedited Env. Svcs. Inc.
 CONTACT: Moriates
 INQUIRY #: 1816588.10s
 DATE: December 13, 2006 1:06 pm

GEOCHECK® - PHYSICAL SETTING SOURCE MAP FINDINGS

Map ID
 Direction
 Distance
 Elevation

Database EDR ID Number

A1
ESE
1/8 - 1/4 Mile
Higher

IL WELLS IL10214820

Source:	IL Water Wells Records		
Objectid:	112384		
Api:	121412377400	Status:	WATER
Longitude:	-89.244303		
Latitude:	42.127362		
Section :	32		
Twp:	25		
Tdir:	N		
Rng:	11		
Rdir:	E	Farm name:	McGee, Rick
Farm num:	Not Reported	Company na:	Smeja, Robert B.
Elevation:	0		
Elevref:	Not Reported		
Total dept:	115		
Wformation:	gravel		
Wfmfrom:	0		
Wfmto:	115		
Pumpgpm:	0		
Shapex:	-89.24449296		
Shapey:	42.12739476		
Site id:	IL10214820		

A2
ESE
1/8 - 1/4 Mile
Higher

IL WELLS IL10214821

Source:	IL Water Wells Records		
Objectid:	140170		
Api:	121412342300	Status:	WATER
Longitude:	-89.244303		
Latitude:	42.127362		
Section :	32		
Twp:	25		
Tdir:	N		
Rng:	11		
Rdir:	E	Farm name:	McGee, Rick
Farm num:	1	Company na:	Smeja, Robert B.
Elevation:	0		
Elevref:	Not Reported		
Total dept:	160		
Wformation:	Not Reported		
Wfmfrom:	0		
Wfmto:	0		
Pumpgpm:	30		
Shapex:	-89.24449296		
Shapey:	42.12739476		
Site id:	IL10214821		

GEOCHECK® - PHYSICAL SETTING SOURCE MAP FINDINGS

Map ID
 Direction
 Distance
 Elevation

Database EDR ID Number

3
WSW
1/8 - 1/4 Mile
Higher

IL WELLS IL10214899

Source:	IL Water Wells Records		
Objectid:	11131		
Api:	121410114700	Status:	WATER
Longitude:	-89.251512		
Latitude:	42.127672		
Section :	32		
Twp:	25		
Tdir:	N		
Rng:	11		
Rdir:	E	Farm name:	Byron-City
Farm num:	3	Company na:	Layne Western Co., Inc.
Elevation:	0		
Elevref:	Not Reported		
Total dept:	715		
Wformation:	Not Reported		
Wfmfrom:	0		
Wfmto:	0		
Pumpgpm:	0		
Shapex:	-89.25170214		
Shapey:	42.12770477		
Site id:	IL10214899		

4
East
1/4 - 1/2 Mile
Higher

IL WELLS IL10215020

Source:	IL Water Wells Records		
Objectid:	270364		
Api:	121410130900	Status:	WATER
Longitude:	-89.240476		
Latitude:	42.129250		
Section :	32		
Twp:	25		
Tdir:	N		
Rng:	11		
Rdir:	E	Farm name:	Jackson Dave
Farm num:	35	Company na:	Olson Well & Pump Co
Elevation:	0		
Elevref:	Not Reported		
Total dept:	40		
Wformation:	Not Reported		
Wfmfrom:	0		
Wfmto:	0		
Pumpgpm:	0		
Shapex:	-89.24066592		
Shapey:	42.12928269		
Site id:	IL10215020		

GEOCHECK® - PHYSICAL SETTING SOURCE MAP FINDINGS

Map ID
 Direction
 Distance
 Elevation

Database EDR ID Number

5
South
1/4 - 1/2 Mile
Lower

IL WELLS IL10214447

Source:	IL Water Wells Records		
Objectid:	49803	Status:	WATER
Api:	121412389100		
Longitude:	-89.247721		
Latitude:	42.122870		
Section :	32		
Twp:	25		
Tdir:	N		
Rng:	11		
Rdir:	E	Farm name:	Swalve, Richard D.
Farm num:	Not Reported	Company na:	Rosenquist, Gerald Wilbur
Elevation:	0		
Elevref:	Not Reported		
Total dept:	188		
Wformation:	sandstone		
Wfmfrom:	102		
Wfmto:	188		
Pumpgpm:	15		
Shapex:	-89.24791094		
Shapey:	42.12290292		
Site id:	IL10214447		

B6
SW
1/4 - 1/2 Mile
Higher

IL WELLS IL20003624

Source:	IL Water Well Location Information		
Syskey:	717502		
Facilityid:	WL11778	Watertype:	GW
Avail:	P	Facname:	WELL 3 (11778)
Facstatus:	A		
Depth draw:	95		
Depth toca:	250		
Depth comp:	740		
Lat dd:	42.124444		
Long dd:	-89.2525		
Syskey:	717502		
Systemid:	IL1410100	Sysname:	BYRON
Acname:	FLETCHER, HARRY	Addr1:	WATER DEPT.
Addr2:	PO BOX 916	City:	BYRON
St:	IL	Zip:	61010-0916
Phoneno:	815-234-2762		

B7
SW
1/4 - 1/2 Mile
Higher

FRDS PWS IL1410100

GEOCHECK® - PHYSICAL SETTING SOURCE MAP FINDINGS

PWS ID: IL1410100 PWS Status: Not Reported
Date Initiated: Not Reported Date Deactivated: Not Reported
PWS Name: BYRON
BYRON, IL 61010

Source: Ground water
Treatment Objective: DISINFECTION Process: GASEOUS CHLORINATION, PRE
Treatment Objective: DISINFECTION Process: HYPOCHLORINATION, POST
Treatment Objective: DISINFECTION Process: HYPOCHLORINATION, PRE
Treatment Objective: OTHER Process: FLUORIDATION

Addressee / Facility: Not Reported

Facility Latitude: 42 7 28.0000 Facility Longitude: 89 15 9.0000
Facility Latitude: 42 7 29.0000 Facility Longitude: 89 15 28.0000
Facility Latitude: 42 7 30.0000 Facility Longitude: 89 15 28.0000
City Served: BYRON
Treatment Class: Treated Population: 4100

PWS currently has or had major violation(s) or enforcement: Yes

VIOLATIONS INFORMATION:

Violation ID: 9425004 Source ID: Not Reported PWS Phone: Not Reported
Vio. beginning Date: 05/01/94 Vio. end Date: 05/31/94 Vio. Period: 001 Months
Num required Samples: Not Reported Number of Samples Taken: Not Reported
Analysis Result: Not Reported Maximum Contaminant Level: Not Reported
Analysis Method: Not Reported
Violation Type: Monitoring, Routine Major (TCR)
Contaminant: COLIFORM (TCR)
Vio. Awareness Date: Not Reported

ENFORCEMENT INFORMATION:

System Name: BYRON
Violation Type: CCR Complete Failure to Report
Contaminant: 7000
Compliance Period: 7/1/2004 0:00:00 - 7/6/2004 0:00:00
Violation ID: 7062604
Enforcement Date: 7/10/2004 0:00:00 Enf. Action: State Violation/Reminder Notice

System Name: BYRON
Violation Type: CCR Complete Failure to Report
Contaminant: 7000
Compliance Period: 7/1/2004 0:00:00 - 7/6/2004 0:00:00
Violation ID: 7062604
Enforcement Date: 7/6/2004 0:00:00 Enf. Action: State Compliance Achieved

System Name: BYRON
Violation Type: CCR Complete Failure to Report
Contaminant: 7000
Compliance Period: 7/1/2004 0:00:00 - 7/6/2004 0:00:00
Violation ID: 7062604
Enforcement Date: 8/23/2004 0:00:00 Enf. Action: State Violation/Reminder Notice

System Name: BYRON
Violation Type: 3
Contaminant: NITRATE
Compliance Period: 7/1/2005 0:00:00 - 9/30/2005 0:00:00
Violation ID: 7062806
Enforcement Date: 11/1/2005 0:00:00 Enf. Action: State Violation/Reminder Notice

GEOCHECK® - PHYSICAL SETTING SOURCE MAP FINDINGS

ENFORCEMENT INFORMATION:

System Name:	BYRON		
Violation Type:	3		
Contaminant:	NITRATE		
Compliance Period:	7/1/2005 0:00:00 - 9/30/2005 0:00:00		
Violation ID:	7062806		
Enforcement Date:	11/1/2005 0:00:00	Enf. Action:	State Public Notif Requested
System Name:	BYRON		
Violation Type:	3		
Contaminant:	NITRATE		
Compliance Period:	7/1/2005 0:00:00 - 9/30/2005 0:00:00		
Violation ID:	7062806		
Enforcement Date:	12/29/2005 0:00:00	Enf. Action:	State Compliance Achieved
System Name:	BYRON		
Violation Type:	3		
Contaminant:	TRICHLOROETHYLENE		
Compliance Period:	7/1/2005 0:00:00 - 9/30/2005 0:00:00		
Violation ID:	7062906		
Enforcement Date:	11/28/2005 0:00:00	Enf. Action:	State Compliance Achieved
System Name:	BYRON		
Violation Type:	3		
Contaminant:	TRICHLOROETHYLENE		
Compliance Period:	7/1/2005 0:00:00 - 9/30/2005 0:00:00		
Violation ID:	7062906		
Enforcement Date:	11/3/2005 0:00:00	Enf. Action:	State Violation/Reminder Notice
System Name:	BYRON		
Violation Type:	3		
Contaminant:	TRICHLOROETHYLENE		
Compliance Period:	7/1/2005 0:00:00 - 9/30/2005 0:00:00		
Violation ID:	7062906		
Enforcement Date:	11/3/2005 0:00:00	Enf. Action:	State Public Notif Requested
System Name:	BYRON		
Violation Type:	3		
Contaminant:	TETRACHLOROETHYLENE		
Compliance Period:	7/1/2005 0:00:00 - 9/30/2005 0:00:00		
Violation ID:	7063006		
Enforcement Date:	11/28/2005 0:00:00	Enf. Action:	State Compliance Achieved
System Name:	BYRON		
Violation Type:	3		
Contaminant:	TETRACHLOROETHYLENE		
Compliance Period:	7/1/2005 0:00:00 - 9/30/2005 0:00:00		
Violation ID:	7063006		
Enforcement Date:	11/3/2005 0:00:00	Enf. Action:	State Violation/Reminder Notice
System Name:	BYRON		
Violation Type:	3		
Contaminant:	TETRACHLOROETHYLENE		
Compliance Period:	7/1/2005 0:00:00 - 9/30/2005 0:00:00		
Violation ID:	7063006		
Enforcement Date:	11/3/2005 0:00:00	Enf. Action:	State Public Notif Requested
System Name:	BYRON		
Violation Type:	3		
Contaminant:	1,1,2-TRICHLOROETHANE		
Compliance Period:	7/1/2005 0:00:00 - 9/30/2005 0:00:00		
Violation ID:	7063106		
Enforcement Date:	11/28/2005 0:00:00	Enf. Action:	State Compliance Achieved

GEOCHECK® - PHYSICAL SETTING SOURCE MAP FINDINGS

ENFORCEMENT INFORMATION:

System Name:	BYRON		
Violation Type:	3		
Contaminant:	1,1,2-TRICHLOROETHANE		
Compliance Period:	7/1/2005 0:00:00 - 9/30/2005 0:00:00		
Violation ID:	7063106		
Enforcement Date:	11/3/2005 0:00:00	Enf. Action:	State Violation/Reminder Notice
System Name:	BYRON		
Violation Type:	3		
Contaminant:	1,1,2-TRICHLOROETHANE		
Compliance Period:	7/1/2005 0:00:00 - 9/30/2005 0:00:00		
Violation ID:	7063106		
Enforcement Date:	11/3/2005 0:00:00	Enf. Action:	State Public Notif Requested
System Name:	BYRON		
Violation Type:	3		
Contaminant:	VINYL CHLORIDE		
Compliance Period:	7/1/2005 0:00:00 - 9/30/2005 0:00:00		
Violation ID:	7063206		
Enforcement Date:	11/28/2005 0:00:00	Enf. Action:	State Compliance Achieved
System Name:	BYRON		
Violation Type:	3		
Contaminant:	VINYL CHLORIDE		
Compliance Period:	7/1/2005 0:00:00 - 9/30/2005 0:00:00		
Violation ID:	7063206		
Enforcement Date:	11/3/2005 0:00:00	Enf. Action:	State Violation/Reminder Notice
System Name:	BYRON		
Violation Type:	3		
Contaminant:	VINYL CHLORIDE		
Compliance Period:	7/1/2005 0:00:00 - 9/30/2005 0:00:00		
Violation ID:	7063206		
Enforcement Date:	11/3/2005 0:00:00	Enf. Action:	State Public Notif Requested
System Name:	BYRON		
Violation Type:	Monitoring, Routine Major (TCR)		
Contaminant:	COLIFORM (TCR)		
Compliance Period:	1994-05-01 - 1994-05-31		
Violation ID:	9425004		
Enforcement Date:	1994-07-30	Enf. Action:	State Violation/Reminder Notice
System Name:	BYRON		
Violation Type:	Monitoring, Routine Major (TCR)		
Contaminant:	COLIFORM (TCR)		
Compliance Period:	1994-05-01 - 1994-05-31		
Violation ID:	9425004		
Enforcement Date:	1994-07-30	Enf. Action:	State Public Notif Requested
System Name:	BYRON		
Violation Type:	Monitoring, Routine Major (TCR)		
Contaminant:	COLIFORM (TCR)		
Compliance Period:	1994-05-01 - 1994-05-31		
Violation ID:	9425004		
Enforcement Date:	1994-08-02	Enf. Action:	State Public Notif Received
System Name:	BYRON		
Violation Type:	Monitoring, Routine Major (TCR)		
Contaminant:	COLIFORM (TCR)		
Compliance Period:	1994-08-01 - 1994-08-31		
Violation ID:	9426544		
Enforcement Date:	1994-10-29	Enf. Action:	State Violation/Reminder Notice

GEOCHECK® - PHYSICAL SETTING SOURCE MAP FINDINGS

ENFORCEMENT INFORMATION:

System Name:	BYRON		
Violation Type:	Monitoring, Routine Major (TCR)		
Contaminant:	COLIFORM (TCR)		
Compliance Period:	1994-08-01 - 1994-08-31		
Violation ID:	9426544		
Enforcement Date:	1994-10-29	Enf. Action:	State Public Notif Requested
System Name:	BYRON		
Violation Type:	Monitoring, Routine Major (TCR)		
Contaminant:	COLIFORM (TCR)		
Compliance Period:	1994-08-01 - 1994-08-31		
Violation ID:	9426544		
Enforcement Date:	1994-11-01	Enf. Action:	State Public Notif Received
System Name:	BYRON		
Violation Type:	Monitoring, Routine Minor (TCR)		
Contaminant:	COLIFORM (TCR)		
Compliance Period:	1995-12-01 - 1995-12-31		
Violation ID:	9632911		
Enforcement Date:	1996-03-03	Enf. Action:	State Violation/Reminder Notice
System Name:	BYRON		
Violation Type:	Monitoring, Routine Minor (TCR)		
Contaminant:	COLIFORM (TCR)		
Compliance Period:	1995-12-01 - 1995-12-31		
Violation ID:	9632911		
Enforcement Date:	1996-03-03	Enf. Action:	State Public Notif Requested

CONTACT INFORMATION:

Name:	BYRON	Population:	4101
Contact:	FLETCHER, HARRY	Phone:	815-234-5261
Address:	WATER DEPT.		
Address 2:	PO BOX 916		
	BYRON, IL 61010		

C8 NNE 1/4 - 1/2 Mile Higher

IL WELLS IL10215339

Source:	IL Water Wells Records		
Objectid:	195194		
Api:	121410130800	Status:	WATER
Longitude:	-89.243311		
Latitude:	42.133207		
Section :	29		
Twp:	25		
Tdir:	N		
Rng:	11		
Rdir:	E	Farm name:	Jackson Harry
Farm num:	36	Company na:	Olson Well & Pump Co
Elevation:	0		
Elevref:	Not Reported		
Total dept:	99		
Wformation:	Not Reported		
Wfmfrom:	0		
Wfmto:	0		
Pumpgpm:	0		

GEOCHECK® - PHYSICAL SETTING SOURCE MAP FINDINGS

Shapex: -89.24350108
 Shapey: 42.13323956
 Site id: IL10215339

**D9
NE
1/4 - 1/2 Mile
Higher**

IL WELLS IL10215233

Source:	IL Water Wells Records		
Objectid:	213185		
Api:	121412516000	Status:	WATER
Longitude:	-89.240951		
Latitude:	42.131816		
Section :	29		
Twp:	25		
Tdir:	N		
Rng:	11		
Rdir:	E	Farm name:	Hopkins, Doug
Farm num:	Not Reported	Company na:	Jack Bull Well & Septic
Elevation:	0		
Elevref:	Not Reported		
Total dept:	115		
Wformation:	St. Peter		
Wfmfrom:	65		
Wfmto:	115		
Pumpgpm:	10		
Shapex:	-89.24114099		
Shapey:	42.1318486		
Site id:	IL10215233		

**D10
NE
1/4 - 1/2 Mile
Higher**

IL WELLS IL10215232

Source:	IL Water Wells Records		
Objectid:	85056		
Api:	121412432500	Status:	WATER
Longitude:	-89.240951		
Latitude:	42.131816		
Section :	29		
Twp:	25		
Tdir:	N		
Rng:	11		
Rdir:	E	Farm name:	Eisle, Todd
Farm num:	Not Reported	Company na:	Bull, Jack D.
Elevation:	0		
Elevref:	Not Reported		
Total dept:	70		
Wformation:	sand gravel		
Wfmfrom:	60		
Wfmto:	70		
Pumpgpm:	10		

GEOCHECK® - PHYSICAL SETTING SOURCE MAP FINDINGS

Shapex: -89.24114099
 Shapey: 42.1318486
 Site id: IL10215232

**D11
 NE
 1/4 - 1/2 Mile
 Higher**

IL WELLS IL10215234

Source:	IL Water Wells Records		
Objectid:	217915		
Api:	121412358200	Status:	WATER
Longitude:	-89.240951		
Latitude:	42.131816		
Section :	29		
Twp:	25		
Tdir:	N		
Rng:	11		
Rdir:	E	Farm name:	McGee, Rick
Farm num:	1	Company na:	Smeja, Robert B.
Elevation:	0		
Elevref:	Not Reported		
Total dept:	85		
Wformation:	sand & gravel		
Wfmfrom:	0		
Wfmto:	85		
Pumpgpm:	0		
Shapex:	-89.24114099		
Shapey:	42.1318486		
Site id:	IL10215234		

**D12
 NE
 1/4 - 1/2 Mile
 Higher**

IL WELLS IL10215235

Source:	IL Water Wells Records		
Objectid:	240708		
Api:	121412497600	Status:	WATER
Longitude:	-89.240951		
Latitude:	42.131816		
Section :	29		
Twp:	25		
Tdir:	N		
Rng:	11		
Rdir:	E	Farm name:	McGee, Rick
Farm num:	1	Company na:	Blackhawk Well Co.
Elevation:	0		
Elevref:	Not Reported		
Total dept:	85		
Wformation:	sand & gravel		
Wfmfrom:	83		
Wfmto:	85		
Pumpgpm:	0		

GEOCHECK® - PHYSICAL SETTING SOURCE MAP FINDINGS

Shapex: -89.24114099
 Shapey: 42.1318486
 Site id: IL10215235

**D13
 NE
 1/4 - 1/2 Mile
 Higher**

IL WELLS IL10215236

Source:	IL Water Wells Records		
Objectid:	252049		
Api:	121412404400	Status:	WATER
Longitude:	-89.240951		
Latitude:	42.131816		
Section :	29		
Twp:	25		
Tdir:	N		
Rng:	11		
Rdir:	E	Farm name:	Palmer, Douglas
Farm num:	Not Reported	Company na:	Bull, Jack D.
Elevation:	0		
Elevref:	Not Reported		
Total dept:	67		
Wformation:	sand gravel		
Wfmfrom:	20		
Wfmto:	67		
Pumpgpm:	0		
Shapex:	-89.24114099		
Shapey:	42.1318486		
Site id:	IL10215236		

**C14
 NE
 1/4 - 1/2 Mile
 Higher**

IL WELLS IL10215292

Source:	IL Water Wells Records		
Objectid:	114682		
Api:	121412402000	Status:	WATER
Longitude:	-89.242103		
Latitude:	42.132753		
Section :	29		
Twp:	25		
Tdir:	N		
Rng:	11		
Rdir:	E	Farm name:	McGee, Rick #1
Farm num:	Not Reported	Company na:	Smeja, Robert B.
Elevation:	0		
Elevref:	Not Reported		
Total dept:	85		
Wformation:	gravel		
Wfmfrom:	82		
Wfmto:	85		
Pumpgpm:	10		

GEOCHECK® - PHYSICAL SETTING SOURCE MAP FINDINGS

Shapex: -89.24229304
 Shapey: 42.13278457
 Site id: IL10215292

**C15
 NNE
 1/4 - 1/2 Mile
 Higher**

IL WELLS IL10215370

Source:	IL Water Wells Records		
Objectid:	82823		
Api:	121412411100	Status:	WATER
Longitude:	-89.243258		
Latitude:	42.133686		
Section :	29		
Twp:	25		
Tdir:	N		
Rng:	11		
Rdir:	E	Farm name:	McGee, R. G. Development
Farm num:	Not Reported	Company na:	Olson, Alan R.
Elevation:	0		
Elevref:	Not Reported		
Total dept:	65		
Wformation:	sand & gravel		
Wfmfrom:	15		
Wfmto:	65		
Pumpgpm:	0		
Shapex:	-89.24344809		
Shapey:	42.13371854		
Site id:	IL10215370		

**C16
 NNE
 1/4 - 1/2 Mile
 Higher**

IL WELLS IL10215371

Source:	IL Water Wells Records		
Objectid:	108587		
Api:	121412193500	Status:	WATER
Longitude:	-89.243258		
Latitude:	42.133686		
Section :	29		
Twp:	25		
Tdir:	N		
Rng:	11		
Rdir:	E	Farm name:	Cunningham Allen
Farm num:	Not Reported	Company na:	Martin, Jonas
Elevation:	730		
Elevref:	GL		
Total dept:	135		
Wformation:	Not Reported		
Wfmfrom:	0		
Wfmto:	0		
Pumpgpm:	0		

GEOCHECK® - PHYSICAL SETTING SOURCE MAP FINDINGS

Shapex: -89.24344809
 Shapey: 42.13371854
 Site id: IL10215371

**C17
 NNE
 1/4 - 1/2 Mile
 Higher**

IL WELLS IL10215372

Source:	IL Water Wells Records		
Objectid:	127476		
Api:	121412417900	Status:	WATER
Longitude:	-89.243258		
Latitude:	42.133686		
Section :	29		
Twp:	25		
Tdir:	N		
Rng:	11		
Rdir:	E	Farm name:	McGee, R.G. Construction
Farm num:	Not Reported	Company na:	Olson, Alan R.
Elevation:	0		
Elevref:	Not Reported		
Total dept:	65		
Wformation:	sand & gravel		
Wfmfrom:	30		
Wfmto:	65		
Pumpgpm:	0		
Shapex:	-89.24344809		
Shapey:	42.13371854		
Site id:	IL10215372		

**E18
 NNE
 1/4 - 1/2 Mile
 Higher**

IL WELLS IL10215398

Source:	IL Water Wells Records		
Objectid:	234905		
Api:	121410146900	Status:	WATER
Longitude:	-89.244965		
Latitude:	42.134365		
Section :	29		
Twp:	25		
Tdir:	N		
Rng:	11		
Rdir:	E	Farm name:	Jackson Harry
Farm num:	56	Company na:	Olson Well & Pump Co
Elevation:	0		
Elevref:	Not Reported		
Total dept:	145		
Wformation:	Not Reported		
Wfmfrom:	0		
Wfmto:	0		
Pumpgpm:	0		

GEOCHECK® - PHYSICAL SETTING SOURCE MAP FINDINGS

Shapex: -89.24515514
 Shapey: 42.13439652
 Site id: IL10215398

**E19
 NNE
 1/4 - 1/2 Mile
 Higher**

IL WELLS IL10215419

Source:	IL Water Wells Records		
Objectid:	224123		
Api:	121412300200	Status:	WATER
Longitude:	-89.244416		
Latitude:	42.134623		
Section :	29		
Twp:	25		
Tdir:	N		
Rng:	11		
Rdir:	E	Farm name:	Druien, Ken
Farm num:	Not Reported	Company na:	Livingston, Lowell
Elevation:	0		
Elevref:	Not Reported		
Total dept:	95		
Wformation:	rock		
Wfmfrom:	0		
Wfmto:	0		
Pumpgpm:	10		
Shapex:	-89.24460614		
Shapey:	42.13465451		
Site id:	IL10215419		

**F20
 WSW
 1/4 - 1/2 Mile
 Lower**

IL WELLS IL10214643

Source:	IL Water Wells Records		
Objectid:	64842		
Api:	121412504500	Status:	WATER
Longitude:	-89.254779		
Latitude:	42.124921		
Section :	32		
Twp:	25		
Tdir:	N		
Rng:	11		
Rdir:	E	Farm name:	Byron, Town of
Farm num:	1	Company na:	Not Reported
Elevation:	0		
Elevref:	Not Reported		
Total dept:	1300		
Wformation:	Not Reported		
Wfmfrom:	0		
Wfmto:	0		
Pumpgpm:	0		

GEOCHECK® - PHYSICAL SETTING SOURCE MAP FINDINGS

Shapex: -89.25496915
 Shapey: 42.12495388
 Site id: IL10214643

**21
NW
1/4 - 1/2 Mile
Higher**

IL WELLS IL10215266

Source:	IL Water Wells Records		
Objectid:	282365		
Api:	121410057900	Status:	WATER
Longitude:	-89.25476		
Latitude:	42.132288		
Section :	29		
Twp:	25		
Tdir:	N		
Rng:	11		
Rdir:	E	Farm name:	Dresser
Farm num:	Not Reported	Company na:	Not Reported
Elevation:	0		
Elevref:	Not Reported		
Total dept:	64		
Wformation:	Not Reported		
Wfmfrom:	0		
Wfmto:	0		
Pumpgpm:	0		
Shapex:	-89.25495032		
Shapey:	42.13232063		
Site id:	IL10215266		

**22
East
1/4 - 1/2 Mile
Higher**

IL WELLS IL10215009

Source:	IL Water Wells Records		
Objectid:	7753		
Api:	121412184300	Status:	WATER
Longitude:	-89.237516		
Latitude:	42.129202		
Section :	33		
Twp:	25		
Tdir:	N		
Rng:	11		
Rdir:	E	Farm name:	Hayenga Florence
Farm num:	Not Reported	Company na:	Martin, Jonas
Elevation:	700		
Elevref:	GL		
Total dept:	61		
Wformation:	Not Reported		
Wfmfrom:	0		
Wfmto:	0		
Pumpgpm:	0		

GEOCHECK® - PHYSICAL SETTING SOURCE MAP FINDINGS

Shapex: -89.23770485
 Shapey: 42.12923468
 Site id: IL10215009

**23
ENE
1/4 - 1/2 Mile
Higher**

IL WELLS IL10215230

Source:	IL Water Wells Records		
Objectid:	214040		
Api:	121412397300	Status:	WATER
Longitude:	-89.23856		
Latitude:	42.131764		
Section :	28		
Twp:	25		
Tdir:	N		
Rng:	11		
Rdir:	E	Farm name:	Romine, Mark
Farm num:	Not Reported	Company na:	Rosenquist, Gerald Wilbur
Elevation:	0		
Elevref:	Not Reported		
Total dept:	64		
Wformation:	sand & gravel		
Wfmfrom:	61		
Wfmto:	64		
Pumpgpm:	26		
Shapex:	-89.23874993		
Shapey:	42.13179659		
Site id:	IL10215230		

**G24
NNE
1/4 - 1/2 Mile
Lower**

IL WELLS IL10215412

Source:	IL Water Wells Records		
Objectid:	196878		
Api:	121412451400	Status:	WATER
Longitude:	-89.242103		
Latitude:	42.134546		
Section :	29		
Twp:	25		
Tdir:	N		
Rng:	11		
Rdir:	E	Farm name:	McGee, Rick
Farm num:	Not Reported	Company na:	Smeja, Robert B.
Elevation:	0		
Elevref:	Not Reported		
Total dept:	67		
Wformation:	Not Reported		
Wfmfrom:	0		
Wfmto:	0		
Pumpgpm:	10		

GEOCHECK® - PHYSICAL SETTING SOURCE MAP FINDINGS

Shapex: -89.24229308
 Shapey: 42.13457851
 Site id: IL10215412

**G25
 NNE
 1/4 - 1/2 Mile
 Lower**

IL WELLS IL10215401

Source:	IL Water Wells Records		
Objectid:	256428		
Api:	121412300400	Status:	WATER
Longitude:	-89.241734		
Latitude:	42.134394		
Section :	29		
Twp:	25		
Tdir:	N		
Rng:	11		
Rdir:	E	Farm name:	Hogen, Randy
Farm num:	Not Reported	Company na:	Martin, Jonas Willard
Elevation:	690		
Elevref:	GL		
Total dept:	122		
Wformation:	sandstone		
Wfmfrom:	50		
Wfmto:	122		
Pumpgpm:	40		
Shapex:	-89.24192407		
Shapey:	42.13442551		
Site id:	IL10215401		

**26
 North
 1/2 - 1 Mile
 Higher**

IL WELLS IL10215499

Source:	IL Water Wells Records		
Objectid:	234827		
Api:	121412402100	Status:	WATER
Longitude:	-89.245579		
Latitude:	42.135556		
Section :	29		
Twp:	25		
Tdir:	N		
Rng:	11		
Rdir:	E	Farm name:	Winkleman, Dean
Farm num:	Not Reported	Company na:	Smeja, Robert B.
Elevation:	0		
Elevref:	Not Reported		
Total dept:	260		
Wformation:	sandstone		
Wfmfrom:	180		
Wfmto:	260		
Pumpgpm:	10		

GEOCHECK® - PHYSICAL SETTING SOURCE MAP FINDINGS

Shapex: -89.24576918
 Shapey: 42.13558848
 Site id: IL10215499

**27
 South
 1/2 - 1 Mile
 Higher**

IL WELLS IL10214196

Source:	IL Water Wells Records		
Objectid:	279541		
Api:	121412412400	Status:	WATER
Longitude:	-89.247691		
Latitude:	42.121027		
Section :	32		
Twp:	25		
Tdir:	N		
Rng:	11		
Rdir:	E	Farm name:	Last, Doug
Farm num:	Not Reported	Company na:	Olson, Alan R.
Elevation:	0		
Elevref:	Not Reported		
Total dept:	150		
Wformation:	sandstone		
Wfmfrom:	48		
Wfmto:	150		
Pumpgpm:	0		
Shapex:	-89.24788089		
Shapey:	42.12105998		
Site id:	IL10214196		

**F28
 WSW
 1/2 - 1 Mile
 Higher**

IL WELLS IL10214601

Source:	IL Water Wells Records		
Objectid:	258271		
Api:	121410100700	Status:	WATER
Longitude:	-89.255714		
Latitude:	42.124234		
Section :	32		
Twp:	25		
Tdir:	N		
Rng:	11		
Rdir:	E	Farm name:	Byron City Well
Farm num:	2	Company na:	No Company
Elevation:	725		
Elevref:	GL		
Total dept:	670		
Wformation:	Not Reported		
Wfmfrom:	0		
Wfmto:	0		
Pumpgpm:	0		

GEOCHECK® - PHYSICAL SETTING SOURCE MAP FINDINGS

Shapex: -89.25590415
 Shapey: 42.12426691
 Site id: IL10214601

H29
NNE
1/2 - 1 Mile
Lower

IL WELLS IL10215486

Source:	IL Water Wells Records		
Objectid:	192627		
Api:	121412393900	Status:	WATER
Longitude:	-89.243266		
Latitude:	42.135480		
Section :	29		
Twp:	25		
Tdir:	N		
Rng:	11		
Rdir:	E	Farm name:	Celletti, Tony
Farm num:	Not Reported	Company na:	Martin, Jonas Willard
Elevation:	670		
Elevref:	GL		
Total dept:	140		
Wformation:	sandstone		
Wfmfrom:	80		
Wfmto:	140		
Pumpgpm:	25		
Shapex:	-89.24345613		
Shapey:	42.13551148		
Site id:	IL10215486		

H30
NNE
1/2 - 1 Mile
Lower

IL WELLS IL10215485

Source:	IL Water Wells Records		
Objectid:	151289		
Api:	121412432400	Status:	WATER
Longitude:	-89.243266		
Latitude:	42.135480		
Section :	29		
Twp:	25		
Tdir:	N		
Rng:	11		
Rdir:	E	Farm name:	Celletti, Tony #1
Farm num:	Not Reported	Company na:	Martin, Jonas Willard
Elevation:	700		
Elevref:	GL		
Total dept:	135		
Wformation:	Not Reported		
Wfmfrom:	0		
Wfmto:	0		
Pumpgpm:	30		

GEOCHECK® - PHYSICAL SETTING SOURCE MAP FINDINGS

Shapex: -89.24345613
 Shapey: 42.13551148
 Site id: IL10215485

H31
NNE
1/2 - 1 Mile
Lower

IL WELLS IL10215487

Source:	IL Water Wells Records		
Objectid:	197790		
Api:	121412318800	Status:	WATER
Longitude:	-89.243266		
Latitude:	42.135480		
Section :	29		
Twp:	25		
Tdir:	N		
Rng:	11		
Rdir:	E	Farm name:	McGee, Rick
Farm num:	Not Reported	Company na:	Smeja, Robert B.
Elevation:	0		
Elevref:	Not Reported		
Total dept:	52		
Wformation:	Not Reported		
Wfmfrom:	0		
Wfmto:	52		
Pumpgpm:	0		
Shapex:	-89.24345613		
Shapey:	42.13551148		
Site id:	IL10215487		

H32
NNE
1/2 - 1 Mile
Lower

IL WELLS IL10215489

Source:	IL Water Wells Records		
Objectid:	271775		
Api:	121412340900	Status:	WATER
Longitude:	-89.243266		
Latitude:	42.135480		
Section :	29		
Twp:	25		
Tdir:	N		
Rng:	11		
Rdir:	E	Farm name:	Fram, George N.
Farm num:	Not Reported	Company na:	Martin, Jonas Willard
Elevation:	695		
Elevref:	GL		
Total dept:	130		
Wformation:	sandstone		
Wfmfrom:	62		
Wfmto:	130		
Pumpgpm:	30		

GEOCHECK® - PHYSICAL SETTING SOURCE MAP FINDINGS

Shapex: -89.24345613
 Shapey: 42.13551148
 Site id: IL10215489

H33
NNE
1/2 - 1 Mile
Lower

IL WELLS IL10215488

Source:	IL Water Wells Records		
Objectid:	198938		
Api:	121412318900	Status:	WATER
Longitude:	-89.243266		
Latitude:	42.135480		
Section :	29		
Twp:	25		
Tdir:	N		
Rng:	11		
Rdir:	E	Farm name:	McGee, Rick
Farm num:	Not Reported	Company na:	Smeja, Robert B.
Elevation:	0		
Elevref:	Not Reported		
Total dept:	52		
Wformation:	Not Reported		
Wfmfrom:	0		
Wfmto:	52		
Pumpgpm:	0		
Shapex:	-89.24345613		
Shapey:	42.13551148		
Site id:	IL10215488		

34
WSW
1/2 - 1 Mile
Higher

IL WELLS IL10214587

Source:	IL Water Wells Records		
Objectid:	186317		
Api:	121410100800	Status:	WATER
Longitude:	-89.255718		
Latitude:	42.124151		
Section :	32		
Twp:	25		
Tdir:	N		
Rng:	11		
Rdir:	E	Farm name:	Byron-Village
Farm num:	1	Company na:	Layne Western Co., Inc.
Elevation:	720		
Elevref:	GL		
Total dept:	206		
Wformation:	Not Reported		
Wfmfrom:	0		
Wfmto:	0		
Pumpgpm:	0		

GEOCHECK® - PHYSICAL SETTING SOURCE MAP FINDINGS

Shapex: -89.25590815
 Shapey: 42.12418392
 Site id: IL10214587

**35
SSE
1/2 - 1 Mile
Higher**

IL WELLS IL10214188

Source:	IL Water Wells Records		
Objectid:	101487		
Api:	121412486100	Status:	WATER
Longitude:	-89.242955		
Latitude:	42.120898		
Section :	32		
Twp:	25		
Tdir:	N		
Rng:	11		
Rdir:	E	Farm name:	Blankenship, Les
Farm num:	Not Reported	Company na:	Jack Bull Well & Septic
Elevation:	0		
Elevref:	Not Reported		
Total dept:	205		
Wformation:	rock		
Wfmfrom:	80		
Wfmto:	205		
Pumpgpm:	10		
Shapex:	-89.24314378		
Shapey:	42.12093098		
Site id:	IL10214188		

**36
NE
1/2 - 1 Mile
Lower**

IL WELLS IL10215366

Source:	IL Water Wells Records		
Objectid:	179883		
Api:	121412457600	Status:	WATER
Longitude:	-89.238557		
Latitude:	42.133558		
Section :	28		
Twp:	25		
Tdir:	N		
Rng:	11		
Rdir:	E	Farm name:	Mastricola, Randy & Alice
Farm num:	1	Company na:	Martin, Jonas Willard
Elevation:	0		
Elevref:	Not Reported		
Total dept:	225		
Wformation:	sandstone		
Wfmfrom:	170		
Wfmto:	225		
Pumpgpm:	25		

GEOCHECK® - PHYSICAL SETTING SOURCE MAP FINDINGS

Shapex: -89.23874697
 Shapey: 42.13358954
 Site id: IL10215366

37
NE
1/2 - 1 Mile
Lower

IL WELLS IL10215432

Source:	IL Water Wells Records		
Objectid:	263584		
Api:	121412205100	Status:	WATER
Longitude:	-89.240163		
Latitude:	42.134754		
Section :	29		
Twp:	25		
Tdir:	N		
Rng:	11		
Rdir:	E	Farm name:	Stewart Chuck
Farm num:	Not Reported	Company na:	Greenfield, Ed
Elevation:	0		
Elevref:	Not Reported		
Total dept:	65		
Wformation:	Not Reported		
Wfmfrom:	0		
Wfmto:	0		
Pumpgpm:	0		
Shapex:	-89.24035304		
Shapey:	42.1347865		
Site id:	IL10215432		

138
WSW
1/2 - 1 Mile
Lower

FED USGS USGS2426051

Agency cd:	USGS	Site no:	420730089152702
Site name:	25N11E-32.7e2		
Latitude:	420730		
Longitude:	0891527	Dec lat:	42.1250249
Dec lon:	-89.25760622	Coor meth:	M
Coor accr:	F	Latlong datum:	NAD27
Dec latlong datum:	NAD83	District:	17
State:	17	County:	141
Country:	US	Land net:	SWSWNWS32 T 25N R 11E 4
Location map:	SEWARD	Map scale:	24000
Altitude:	732	Altitude method:	M
Altitude accuracy:	Not Reported	Altitude datum:	NGVD29
Hydrologic:	Lower Rock. Illinois, Wisconsin. Area = 2180 sq.mi.		
Topographic:	Not Reported		
Site type:	Ground-water other than Spring	Date construction:	Not Reported
Date inventoried:	Not Reported	Mean greenwich time offset:	CST
Local standard time flag:	N		
Type of ground water site:	Single well, other than collector or Ranney type		
Aquifer Type:	Not Reported		
Aquifer:	ORDOVICIAN-CAMBRIAN SYSTEM		
Well depth:	673	Hole depth:	Not Reported
Source of depth data:	Not Reported	Project number:	441706200
Real time data flag:	Not Reported	Daily flow data begin date:	Not Reported
Daily flow data end date:	Not Reported	Daily flow data count:	Not Reported
Peak flow data begin date:	Not Reported	Peak flow data end date:	Not Reported

GEOCHECK® - PHYSICAL SETTING SOURCE MAP FINDINGS

Peak flow data count: Not Reported
 Water quality data end date: Not Reported
 Ground water data begin date: Not Reported
 Ground water data count: Not Reported

Water quality data begin date: Not Reported
 Water quality data count: Not Reported
 Ground water data end date: Not Reported

Ground-water levels, Number of Measurements: 0

I39
WSW
1/2 - 1 Mile
Lower

FED USGS USGS2426050

Agency cd:	USGS	Site no:	420730089152701
Site name:	25N11E-32.7e1		
Latitude:	420730		
Longitude:	0891527	Dec lat:	42.1250249
Dec lon:	-89.25760622	Coor meth:	M
Coor accr:	F	Latlong datum:	NAD27
Dec latlong datum:	NAD83	District:	17
State:	17	County:	141
Country:	US	Land net:	SWSWNWS32 T 25N R 11E 4
Location map:	SEWARD	Map scale:	24000
Altitude:	732	Altitude method:	M
Altitude accuracy:	Not Reported	Altitude datum:	NGVD29
Hydrologic:	Lower Rock. Illinois, Wisconsin. Area = 2180 sq.mi.		
Topographic:	Not Reported		
Site type:	Ground-water other than Spring	Date construction:	Not Reported
Date inventoried:	Not Reported	Mean greenwich time offset:	CST
Local standard time flag:	N		
Type of ground water site:	Single well, other than collector or Ranney type		
Aquifer Type:	Not Reported		
Aquifer:	ORDOVICIAN-CAMBRIAN SYSTEM		
Well depth:	1300	Hole depth:	Not Reported
Source of depth data:	Not Reported	Project number:	441706200
Real time data flag:	Not Reported	Daily flow data begin date:	Not Reported
Daily flow data end date:	Not Reported	Daily flow data count:	Not Reported
Peak flow data begin date:	Not Reported	Peak flow data end date:	Not Reported
Peak flow data count:	Not Reported	Water quality data begin date:	Not Reported
Water quality data end date:	Not Reported	Water quality data count:	Not Reported
Ground water data begin date:	Not Reported	Ground water data end date:	Not Reported
Ground water data count:	Not Reported		

Ground-water levels, Number of Measurements: 0

J40
North
1/2 - 1 Mile
Higher

IL WELLS IL10215588

Source:	IL Water Wells Records		
Objectid:	53287		
Api:	121410040900	Status:	WATER
Longitude:	-89.245782		
Latitude:	42.136709		
Section :	29		
Twp:	25		
Tdir:	N		
Rng:	11		

GEOCHECK® - PHYSICAL SETTING SOURCE MAP FINDINGS

Rdir:	E	Farm name:	Hendrickson
Farm num:	44Sv	Company na:	Central IL Electric
Elevation:	704		
Elevref:	GL		
Total dept:	158		
Wformation:	Not Reported		
Wfmfrom:	0		
Wfmto:	0		
Pumpgpm:	0		
Shapex:	-89.24597222		
Shapey:	42.13674044		
Site id:	IL10215588		

**K41
WNW
1/2 - 1 Mile
Higher**

IL WELLS IL10215271

Source:	IL Water Wells Records		
Objectid:	4253		
Api:	121412341000	Status:	WATER
Longitude:	-89.257062		
Latitude:	42.132364		
Section :	29		
Twp:	25		
Tdir:	N		
Rng:	11		
Rdir:	E	Farm name:	Jennings, Tom
Farm num:	Not Reported	Company na:	Hinkle, James A.
Elevation:	0		
Elevref:	Not Reported		
Total dept:	170		
Wformation:	rock		
Wfmfrom:	130		
Wfmto:	170		
Pumpgpm:	10		
Shapex:	-89.25725237		
Shapey:	42.13239664		
Site id:	IL10215271		

**K42
WNW
1/2 - 1 Mile
Higher**

IL WELLS IL10215272

Source:	IL Water Wells Records		
Objectid:	27756		
Api:	121412422600	Status:	WATER
Longitude:	-89.257062		
Latitude:	42.132364		
Section :	29		
Twp:	25		
Tdir:	N		
Rng:	11		

GEOCHECK® - PHYSICAL SETTING SOURCE MAP FINDINGS

Rdir:	E	Farm name:	Bullock, Grant
Farm num:	Not Reported	Company na:	McKinney, Melvin D.
Elevation:	0		
Elevref:	Not Reported		
Total dept:	230		
Wformation:	rock		
Wfmfrom:	120		
Wfmto:	230		
Pumpgprm:	0		
Shapex:	-89.25725237		
Shapey:	42.13239664		
Site id:	IL10215272		

I43
WSW
1/2 - 1 Mile
Lower

IL WELLS IL20003626

Source:	IL Water Well Location Information		
Syskey:	717502		
Facilityid:	WL11776	Watertype:	GW
Avail:	O	Facname:	WELL 1 (11776) ABANDONED
Facstatus:	I		
Depth draw:	0		
Depth toca:	213		
Depth comp:	1300		
Lat dd:	42.125		
Long dd:	-89.257778		
Syskey:	717502		
Systemid:	IL1410100	Sysname:	BYRON
Acname:	FLETCHER, HARRY	Addr1:	WATER DEPT.
Addr2:	PO BOX 916	City:	BYRON
St:	IL	Zip:	61010-0916
Phoneno:	815-234-2762		

I44
WSW
1/2 - 1 Mile
Higher

IL WELLS IL20003625

Source:	IL Water Well Location Information		
Syskey:	717502		
Facilityid:	WL11777	Watertype:	GW
Avail:	O	Facname:	WELL 2 (11777) ABANDONED
Facstatus:	I		
Depth draw:	0		
Depth toca:	212		
Depth comp:	673		
Lat dd:	42.124778		
Long dd:	-89.257778		

GEOCHECK® - PHYSICAL SETTING SOURCE MAP FINDINGS

Syskey:	717502	Sysname:	BYRON
Systemid:	IL1410100	Addr1:	WATER DEPT.
Acname:	FLETCHER, HARRY	City:	BYRON
Addr2:	PO BOX 916	Zip:	61010-0916
St:	IL		
Phoneno:	815-234-2762		

**L45
SSE
1/2 - 1 Mile
Higher**

IL WELLS IL10214091

Source:	IL Water Wells Records		
Objectid:	174046		
Api:	121412174800	Status:	WATER
Longitude:	-89.244116		
Latitude:	42.120014		
Section :	32		
Twp:	25		
Tdir:	N		
Rng:	11		
Rdir:	E	Farm name:	Boehm Robert
Farm num:	1	Company na:	Livingston, Lowell
Elevation:	0		
Elevref:	Not Reported		
Total dept:	90		
Wformation:	Not Reported		
Wfmfrom:	0		
Wfmo:	0		
Pumpgpm:	0		
Shapex:	-89.24430578		
Shapey:	42.12004701		
Site id:	IL10214091		

**L46
SSE
1/2 - 1 Mile
Higher**

IL WELLS IL10214092

Source:	IL Water Wells Records		
Objectid:	182942		
Api:	121412185400	Status:	WATER
Longitude:	-89.244116		
Latitude:	42.120014		
Section :	32		
Twp:	25		
Tdir:	N		
Rng:	11		
Rdir:	E	Farm name:	Boehm Robert
Farm num:	149	Company na:	Livingston, Lowell
Elevation:	0		
Elevref:	Not Reported		
Total dept:	105		
Wformation:	Not Reported		
Wfmfrom:	0		
Wfmo:	0		
Pumpgpm:	0		

GEOCHECK® - PHYSICAL SETTING SOURCE MAP FINDINGS

Shapex: -89.24430578
 Shapey: 42.12004701
 Site id: IL10214092

**L47
 SSE
 1/2 - 1 Mile
 Higher**

IL WELLS IL10214090

Source:	IL Water Wells Records		
Objectid:	172799		
Api:	121412197900	Status:	WATER
Longitude:	-89.244116		
Latitude:	42.120014		
Section :	32		
Twp:	25		
Tdir:	N		
Rng:	11		
Rdir:	E	Farm name:	Boehm Robert
Farm num:	109	Company na:	Livingston, Lowell
Elevation:	0		
Elevref:	Not Reported		
Total dept:	95		
Wformation:	Not Reported		
Wfmfrom:	0		
Wfmto:	0		
Pumpgpm:	0		
Shapex:	-89.24430578		
Shapey:	42.12004701		
Site id:	IL10214090		

**48
 NNW
 1/2 - 1 Mile
 Higher**

IL WELLS IL10215584

Source:	IL Water Wells Records		
Objectid:	280075		
Api:	121412406700	Status:	WATER
Longitude:	-89.251386		
Latitude:	42.136643		
Section :	29		
Twp:	25		
Tdir:	N		
Rng:	11		
Rdir:	E	Farm name:	McNames, Alan E.
Farm num:	Not Reported	Company na:	Bull, Jack D.
Elevation:	0		
Elevref:	Not Reported		
Total dept:	65		
Wformation:	sand gravel		
Wfmfrom:	30		
Wfmto:	65		
Pumpgpm:	0		

GEOCHECK® - PHYSICAL SETTING SOURCE MAP FINDINGS

Shapex: -89.25157734
 Shapey: 42.13667447
 Site id: IL10215584

**K49
 WNW
 1/2 - 1 Mile
 Higher**

IL WELLS IL10215343

Source:	IL Water Wells Records		
Objectid:	83248		
Api:	121410052800	Status:	WATER
Longitude:	-89.257018		
Latitude:	42.133290		
Section :	29		
Twp:	25		
Tdir:	N		
Rng:	11		
Rdir:	E	Farm name:	Byron Ready Mix
Farm num:	Not Reported	Company na:	Martin, Jonas
Elevation:	720		
Elevref:	GL		
Total dept:	250		
Wformation:	Not Reported		
Wfmfrom:	0		
Wfmto:	0		
Pumpgpm:	0		
Shapex:	-89.25720839		
Shapey:	42.13332261		
Site id:	IL10215343		

**M50
 NNE
 1/2 - 1 Mile
 Lower**

IL WELLS IL10215576

Source:	IL Water Wells Records		
Objectid:	192810		
Api:	121412300300	Status:	WATER
Longitude:	-89.242477		
Latitude:	42.136624		
Section :	29		
Twp:	25		
Tdir:	N		
Rng:	11		
Rdir:	E	Farm name:	John Ferb/Blackhawk Builders
Farm num:	Not Reported	Company na:	Martin, Jonas Willard
Elevation:	700		
Elevref:	GL		
Total dept:	68		
Wformation:	gravel		
Wfmfrom:	64		
Wfmto:	68		
Pumpgpm:	45		

GEOCHECK® - PHYSICAL SETTING SOURCE MAP FINDINGS

Shapex: -89.24266714
 Shapey: 42.13665644
 Site id: IL10215576

**51
SW
1/2 - 1 Mile
Lower**

IL WELLS IL10214375

Source:	IL Water Wells Records		
Objectid:	19494		
Api:	121410147000	Status:	WATER
Longitude:	-89.255977		
Latitude:	42.122179		
Section :	32		
Twp:	25		
Tdir:	N		
Rng:	11		
Rdir:	E	Farm name:	Wylle Jenny
Farm num:	Not Reported	Company na:	Raymond Int'l., Inc.
Elevation:	680		
Elevref:	GL		
Total dept:	20		
Wformation:	Not Reported		
Wfmfrom:	0		
Wfmto:	0		
Pumpgpm:	0		
Shapex:	-89.25616711		
Shapey:	42.12221198		
Site id:	IL10214375		

**J52
North
1/2 - 1 Mile
Higher**

IL WELLS IL10215638

Source:	IL Water Wells Records		
Objectid:	26734		
Api:	121412417800	Status:	WATER
Longitude:	-89.245594		
Latitude:	42.137347		
Section :	29		
Twp:	25		
Tdir:	N		
Rng:	11		
Rdir:	E	Farm name:	Riley, Jim #2
Farm num:	Not Reported	Company na:	Martin, Jonas Willard
Elevation:	720		
Elevref:	GL		
Total dept:	185		
Wformation:	sandstone		
Wfmfrom:	0		
Wfmto:	0		
Pumpgpm:	30		

GEOCHECK® - PHYSICAL SETTING SOURCE MAP FINDINGS

Shapex: -89.24578523
 Shapey: 42.13737942
 Site id: IL10215638

**J53
 North
 1/2 - 1 Mile
 Higher**

IL WELLS IL10215639

Source:	IL Water Wells Records		
Objectid:	37717		
Api:	121412341200	Status:	WATER
Longitude:	-89.245594		
Latitude:	42.137347		
Section :	29		
Twp:	25		
Tdir:	N		
Rng:	11		
Rdir:	E	Farm name:	McGee, Rick
Farm num:	Not Reported	Company na:	Smeja, Robert B.
Elevation:	0		
Elevref:	Not Reported		
Total dept:	145		
Wformation:	Not Reported		
Wfmfrom:	0		
Wfmto:	0		
Pumpgpm:	0		
Shapex:	-89.24578523		
Shapey:	42.13737942		
Site id:	IL10215639		

**N54
 North
 1/2 - 1 Mile
 Lower**

IL WELLS IL10215646

Source:	IL Water Wells Records		
Objectid:	110380		
Api:	121412376900	Status:	WATER
Longitude:	-89.247915		
Latitude:	42.137424		
Section :	29		
Twp:	25		
Tdir:	N		
Rng:	11		
Rdir:	E	Farm name:	Top Notch Builders
Farm num:	1	Company na:	Smeja, Robert B.
Elevation:	0		
Elevref:	Not Reported		
Total dept:	76		
Wformation:	sand & gravel		
Wfmfrom:	76		
Wfmto:	78		
Pumpgpm:	0		

GEOCHECK® - PHYSICAL SETTING SOURCE MAP FINDINGS

Shapex: -89.24810528
 Shapey: 42.13745542
 Site id: IL10215646

**N55
 North
 1/2 - 1 Mile
 Lower**

IL WELLS IL10215645

Source:	IL Water Wells Records		
Objectid:	66869		
Api:	121412451300	Status:	WATER
Longitude:	-89.247915		
Latitude:	42.137424		
Section :	29		
Twp:	25		
Tdir:	N		
Rng:	11		
Rdir:	E	Farm name:	McGee, Rick
Farm num:	1	Company na:	Smeja, Robert B.
Elevation:	0		
Elevref:	Not Reported		
Total dept:	85		
Wformation:	gravel		
Wfmfrom:	81		
Wfmto:	84		
Pumpgpm:	10		
Shapex:	-89.24810528		
Shapey:	42.13745542		
Site id:	IL10215645		

**N56
 North
 1/2 - 1 Mile
 Lower**

IL WELLS IL10215647

Source:	IL Water Wells Records		
Objectid:	119140		
Api:	121412341100	Status:	WATER
Longitude:	-89.247915		
Latitude:	42.137424		
Section :	29		
Twp:	25		
Tdir:	N		
Rng:	11		
Rdir:	E	Farm name:	McGee, Rick
Farm num:	1	Company na:	Smeja, Robert B.
Elevation:	0		
Elevref:	Not Reported		
Total dept:	110		
Wformation:	Not Reported		
Wfmfrom:	0		
Wfmto:	0		
Pumpgpm:	0		

GEOCHECK® - PHYSICAL SETTING SOURCE MAP FINDINGS

Shapex: -89.24810528
 Shapey: 42.13745542
 Site id: IL10215647

N57
North
1/2 - 1 Mile
Lower

IL WELLS IL10215649

Source:	IL Water Wells Records		
Objectid:	164738		
Api:	121412479600	Status:	WATER
Longitude:	-89.247915		
Latitude:	42.137424		
Section :	29		
Twp:	25		
Tdir:	N		
Rng:	11		
Rdir:	E	Farm name:	Three Hammers
Farm num:	Not Reported	Company na:	Beaman, Jessie J.
Elevation:	0		
Elevref:	Not Reported		
Total dept:	240		
Wformation:	sandstone		
Wfmfrom:	180		
Wfmto:	240		
Pumpgpm:	12		
Shapex:	-89.24810528		
Shapey:	42.13745542		
Site id:	IL10215649		

N58
North
1/2 - 1 Mile
Lower

IL WELLS IL10215648

Source:	IL Water Wells Records		
Objectid:	131370		
Api:	121412340800	Status:	WATER
Longitude:	-89.247915		
Latitude:	42.137424		
Section :	29		
Twp:	25		
Tdir:	N		
Rng:	11		
Rdir:	E	Farm name:	Carlson, Ken
Farm num:	1	Company na:	Smeja, Robert B.
Elevation:	0		
Elevref:	Not Reported		
Total dept:	110		
Wformation:	sand & gravel		
Wfmfrom:	0		
Wfmto:	110		
Pumpgpm:	0		

GEOCHECK® - PHYSICAL SETTING SOURCE MAP FINDINGS

Shapex: -89.24810528
 Shapey: 42.13745542
 Site id: IL10215648

**59
WSW
1/2 - 1 Mile
Higher**

IL WELLS IL10214535

Source:	IL Water Wells Records		
Objectid:	214519		
Api:	121412301900	Status:	WATER
Longitude:	-89.257943		
Latitude:	42.123811		
Section :	32		
Twp:	25		
Tdir:	N		
Rng:	11		
Rdir:	E	Farm name:	Norris, Tom
Farm num:	Not Reported	Company na:	Martin, Jonas Willard
Elevation:	700		
Elevref:	GL		
Total dept:	79		
Wformation:	gravel		
Wfmfrom:	74		
Wfmto:	79		
Pumpgpm:	40		
Shapex:	-89.2581342		
Shapey:	42.12384394		
Site id:	IL10214535		

**O60
South
1/2 - 1 Mile
Higher**

IL WELLS IL10214011

Source:	IL Water Wells Records		
Objectid:	43265		
Api:	121412311100	Status:	WATER
Longitude:	-89.245282		
Latitude:	42.119123		
Section :	32		
Twp:	25		
Tdir:	N		
Rng:	11		
Rdir:	E	Farm name:	Arn, Don Construction
Farm num:	Not Reported	Company na:	Livingston, Lowell
Elevation:	0		
Elevref:	Not Reported		
Total dept:	40		
Wformation:	rock		
Wfmfrom:	0		
Wfmto:	0		
Pumpgpm:	10		

GEOCHECK® - PHYSICAL SETTING SOURCE MAP FINDINGS

Shapex: -89.24547079
 Shapey: 42.11915604
 Site id: IL10214011

**O61
 South
 1/2 - 1 Mile
 Higher**

IL WELLS IL10214012

Source:	IL Water Wells Records		
Objectid:	167365		
Api:	121412342200	Status:	WATER
Longitude:	-89.245282		
Latitude:	42.119123		
Section :	32		
Twp:	25		
Tdir:	N		
Rng:	11		
Rdir:	E	Farm name:	Leason, Jeff
Farm num:	Not Reported	Company na:	Beaman, Jessie J.
Elevation:	0		
Elevref:	Not Reported		
Total dept:	180		
Wformation:	sandstone		
Wfmfrom:	100		
Wfmto:	180		
Pumpgpm:	10		
Shapex:	-89.24547079		
Shapey:	42.11915604		
Site id:	IL10214012		

**M62
 NNE
 1/2 - 1 Mile
 Lower**

IL WELLS IL10215629

Source:	IL Water Wells Records		
Objectid:	119795		
Api:	121412376600	Status:	WATER
Longitude:	-89.24327		
Latitude:	42.137271		
Section :	29		
Twp:	25		
Tdir:	N		
Rng:	11		
Rdir:	E	Farm name:	Buskohl, Clarence
Farm num:	Not Reported	Company na:	Bull, Jack D.
Elevation:	0		
Elevref:	Not Reported		
Total dept:	66		
Wformation:	sand & gravel		
Wfmfrom:	20		
Wfmto:	66		
Pumpgpm:	0		

GEOCHECK® - PHYSICAL SETTING SOURCE MAP FINDINGS

Shapex: -89.24346017
 Shapey: 42.13730242
 Site id: IL10215629

M63
NNE
1/2 - 1 Mile
Lower

IL WELLS IL10215628

Source:	IL Water Wells Records		
Objectid:	49640		
Api:	121412536500	Status:	WATER
Longitude:	-89.24327		
Latitude:	42.137271		
Section :	29		
Twp:	25		
Tdir:	N		
Rng:	11		
Rdir:	E	Farm name:	Vyborny, J.P.
Farm num:	Not Reported	Company na:	Stevens, Dale O.
Elevation:	0		
Elevref:	Not Reported		
Total dept:	140		
Wformation:	limerock		
Wfmfrom:	80		
Wfmto:	140		
Pumpgpm:	25		
Shapex:	-89.24346017		
Shapey:	42.13730242		
Site id:	IL10215628		

M64
NNE
1/2 - 1 Mile
Lower

IL WELLS IL10215631

Source:	IL Water Wells Records		
Objectid:	265477		
Api:	121412270000	Status:	WATER
Longitude:	-89.24327		
Latitude:	42.137271		
Section :	29		
Twp:	25		
Tdir:	N		
Rng:	11		
Rdir:	E	Farm name:	Carter, Mike
Farm num:	Not Reported	Company na:	Smeja, Robert B.
Elevation:	0		
Elevref:	Not Reported		
Total dept:	52		
Wformation:	gravel		
Wfmfrom:	52		
Wfmto:	0		
Pumpgpm:	0		

GEOCHECK® - PHYSICAL SETTING SOURCE MAP FINDINGS

Shapex: -89.24346017
 Shapey: 42.13730242
 Site id: IL10215631

M65
NNE
1/2 - 1 Mile
Lower

IL WELLS IL10215630

Source:	IL Water Wells Records		
Objectid:	129534		
Api:	121412376700	Status:	WATER
Longitude:	-89.24327		
Latitude:	42.137271		
Section :	29		
Twp:	25		
Tdir:	N		
Rng:	11		
Rdir:	E	Farm name:	Falk Construction
Farm num:	Not Reported	Company na:	Martin, Jonas Willard
Elevation:	696		
Elevref:	GL		
Total dept:	130		
Wformation:	sandstone		
Wfmfrom:	79		
Wfmto:	130		
Pumpgpm:	25		
Shapex:	-89.24346017		
Shapey:	42.13730242		
Site id:	IL10215630		

66
NNW
1/2 - 1 Mile
Higher

IL WELLS IL10215651

Source:	IL Water Wells Records		
Objectid:	68835		
Api:	121412457700	Status:	WATER
Longitude:	-89.250239		
Latitude:	42.137500		
Section :	29		
Twp:	25		
Tdir:	N		
Rng:	11		
Rdir:	E	Farm name:	McGarry, Robert Jr.
Farm num:	Not Reported	Company na:	Beaman, Jessie J.
Elevation:	0		
Elevref:	Not Reported		
Total dept:	160		
Wformation:	sandstone		
Wfmfrom:	115		
Wfmto:	160		
Pumpgpm:	12		

GEOCHECK® - PHYSICAL SETTING SOURCE MAP FINDINGS

Shapex: -89.25043034
 Shapey: 42.13753243
 Site id: IL10215651

**P67
 SSE
 1/2 - 1 Mile
 Higher**

IL WELLS IL10214008

Source:	IL Water Wells Records			
Objectid:	245685			
Api:	121412342500	Status:	WATER	
Longitude:	-89.242899			
Latitude:	42.119063			
Section :	32			
Twp:	25			
Tdir:	N			
Rng:	11			
Rdir:	E	Farm name:	Spencer, Tom	
Farm num:	Not Reported	Company na:	Martin, Jonas Willard	
Elevation:	790			
Elevref:	GL			
Total dept:	208			
Wformation:	sandstone			
Wfmfrom:	120			
Wfmto:	208			
Pumpgpm:	40			
Shapex:	-89.24308773			
Shapey:	42.11909604			
Site id:	IL10214008			

**P68
 SSE
 1/2 - 1 Mile
 Higher**

IL WELLS IL10214007

Source:	IL Water Wells Records			
Objectid:	145489			
Api:	121412342600	Status:	WATER	
Longitude:	-89.242899			
Latitude:	42.119063			
Section :	32			
Twp:	25			
Tdir:	N			
Rng:	11			
Rdir:	E	Farm name:	Stark, Barry	
Farm num:	1	Company na:	Martin, Jonas Willard	
Elevation:	680			
Elevref:	GL			
Total dept:	238			
Wformation:	sandstone			
Wfmfrom:	126			
Wfmto:	238			
Pumpgpm:	20			

GEOCHECK® - PHYSICAL SETTING SOURCE MAP FINDINGS

Shapex: -89.24308773
 Shapey: 42.11909604
 Site id: IL10214007

**Q69
 SSW
 1/2 - 1 Mile
 Higher**

IL WELLS IL10214016

Source:	IL Water Wells Records		
Objectid:	148659		
Api:	121410113700	Status:	WATER
Longitude:	-89.252468		
Latitude:	42.119295		
Section :	32		
Twp:	25		
Tdir:	N		
Rng:	11		
Rdir:	E	Farm name:	Maux Bill
Farm num:	Not Reported	Company na:	Not Reported
Elevation:	720		
Elevref:	GL		
Total dept:	210		
Wformation:	Not Reported		
Wfmfrom:	0		
Wfmto:	0		
Pumpgpm:	0		
Shapex:	-89.25265796		
Shapey:	42.11932806		
Site id:	IL10214016		

**R70
 NNE
 1/2 - 1 Mile
 Lower**

IL WELLS IL10215632

Source:	IL Water Wells Records		
Objectid:	95762		
Api:	121412170800	Status:	WATER
Longitude:	-89.241264		
Latitude:	42.137275		
Section :	29		
Twp:	25		
Tdir:	N		
Rng:	11		
Rdir:	E	Farm name:	Aurand Emery
Farm num:	Not Reported	Company na:	Martin, Jonas
Elevation:	697		
Elevref:	GL		
Total dept:	185		
Wformation:	Not Reported		
Wfmfrom:	0		
Wfmto:	0		
Pumpgpm:	0		

GEOCHECK® - PHYSICAL SETTING SOURCE MAP FINDINGS

Shapex: -89.24145413
 Shapey: 42.13730641
 Site id: IL10215632

R71
NNE
1/2 - 1 Mile
Lower

IL WELLS IL10215624

Source:	IL Water Wells Records		
Objectid:	123856		
Api:	121412319000	Status:	WATER
Longitude:	-89.240949		
Latitude:	42.137197		
Section :	29		
Twp:	25		
Tdir:	N		
Rng:	11		
Rdir:	E	Farm name:	Snodgrass, Rick
Farm num:	Not Reported	Company na:	Martin, Jonas Willard
Elevation:	690		
Elevref:	GL		
Total dept:	60		
Wformation:	gravel		
Wfmfrom:	20		
Wfmto:	70		
Pumpgpm:	40		
Shapex:	-89.24113912		
Shapey:	42.13722842		
Site id:	IL10215624		

R72
NNE
1/2 - 1 Mile
Lower

IL WELLS IL10215625

Source:	IL Water Wells Records		
Objectid:	279106		
Api:	121412492100	Status:	WATER
Longitude:	-89.240949		
Latitude:	42.137197		
Section :	29		
Twp:	25		
Tdir:	N		
Rng:	11		
Rdir:	E	Farm name:	Goodwin, Roger
Farm num:	Not Reported	Company na:	Bloyer Well Co.
Elevation:	0		
Elevref:	Not Reported		
Total dept:	70		
Wformation:	gravel		
Wfmfrom:	65		
Wfmto:	70		
Pumpgpm:	10		

GEOCHECK® - PHYSICAL SETTING SOURCE MAP FINDINGS

Shapex: -89.24113912
 Shapey: 42.13722842
 Site id: IL10215625

**Q73
 SSW
 1/2 - 1 Mile
 Higher**

IL WELLS IL10214000

Source:	IL Water Wells Records		
Objectid:	244760		
Api:	121410062500	Status:	WATER
Longitude:	-89.251732		
Latitude:	42.119002		
Section :	32		
Twp:	25		
Tdir:	N		
Rng:	11		
Rdir:	E	Farm name:	McGill
Farm num:	Not Reported	Company na:	Not Reported
Elevation:	745		
Elevref:	GL		
Total dept:	175		
Wformation:	Not Reported		
Wfmfrom:	0		
Wfmto:	0		
Pumpgpm:	0		
Shapex:	-89.25192194		
Shapey:	42.11903507		
Site id:	IL10214000		

**R74
 NNE
 1/2 - 1 Mile
 Lower**

IL WELLS IL10215627

Source:	IL Water Wells Records		
Objectid:	137740		
Api:	121412300600	Status:	WATER
Longitude:	-89.240897		
Latitude:	42.137263		
Section :	29		
Twp:	25		
Tdir:	N		
Rng:	11		
Rdir:	E	Farm name:	Schiferl, Charles
Farm num:	Not Reported	Company na:	Martin, Jonas Willard
Elevation:	700		
Elevref:	GL		
Total dept:	68		
Wformation:	gravel		
Wfmfrom:	64		
Wfmto:	68		
Pumpgpm:	60		

GEOCHECK® - PHYSICAL SETTING SOURCE MAP FINDINGS

Shapex: -89.24108712
 Shapey: 42.13729541
 Site id: IL10215627

**75
 NNW
 1/2 - 1 Mile
 Higher**

IL WELLS IL10215661

Source:	IL Water Wells Records		
Objectid:	71197		
Api:	121412497500	Status:	WATER
Longitude:	-89.252564		
Latitude:	42.137577		
Section :	29		
Twp:	25		
Tdir:	N		
Rng:	11		
Rdir:	E	Farm name:	Top Notch Builders
Farm num:	1	Company na:	Blackhawk Well Co.
Elevation:	0		
Elevref:	Not Reported		
Total dept:	81		
Wformation:	sand & gravel		
Wfmfrom:	79		
Wfmto:	81		
Pumpgpm:	0		
Shapex:	-89.25275439		
Shapey:	42.13760844		
Site id:	IL10215661		

**76
 North
 1/2 - 1 Mile
 Lower**

IL WELLS IL10215736

Source:	IL Water Wells Records		
Objectid:	271814		
Api:	121410100300	Status:	WATER
Longitude:	-89.249089		
Latitude:	42.138358		
Section :	29		
Twp:	25		
Tdir:	N		
Rng:	11		
Rdir:	E	Farm name:	Copper W P
Farm num:	1	Company na:	Not Reported
Elevation:	0		
Elevref:	Not Reported		
Total dept:	126		
Wformation:	Not Reported		
Wfmfrom:	0		
Wfmto:	0		
Pumpgpm:	0		

GEOCHECK® - PHYSICAL SETTING SOURCE MAP FINDINGS

Shapex: -89.24927933
 Shapey: 42.1383894
 Site id: IL10215736

**77
 South
 1/2 - 1 Mile
 Higher**

IL WELLS IL10213925

Source:	IL Water Wells Records		
Objectid:	201750		
Api:	121412353000	Status:	WATER
Longitude:	-89.246458		
Latitude:	42.118236		
Section :	32		
Twp:	25		
Tdir:	N		
Rng:	11		
Rdir:	E	Farm name:	DeVoe, Bruce
Farm num:	1	Company na:	Allabaugh, John H.
Elevation:	0		
Elevref:	Not Reported		
Total dept:	202		
Wformation:	Not Reported		
Wfmfrom:	0		
Wfmto:	0		
Pumpgpm:	15		
Shapex:	-89.2466478		
Shapey:	42.11826908		
Site id:	IL10213925		

**R78
 NNE
 1/2 - 1 Mile
 Lower**

IL WELLS IL10215673

Source:	IL Water Wells Records		
Objectid:	51616		
Api:	121412300500	Status:	WATER
Longitude:	-89.241739		
Latitude:	42.137844		
Section :	29		
Twp:	25		
Tdir:	N		
Rng:	11		
Rdir:	E	Farm name:	McClenthen, Clark
Farm num:	Not Reported	Company na:	Martin, Jonas Willard
Elevation:	700		
Elevref:	GL		
Total dept:	68		
Wformation:	sand gravel		
Wfmfrom:	64		
Wfmto:	68		
Pumpgpm:	50		

GEOCHECK® - PHYSICAL SETTING SOURCE MAP FINDINGS

Shapex: -89.24192915
 Shapey: 42.1378754
 Site id: IL10215673

S79
NNE
1/2 - 1 Mile
Lower

IL WELLS IL10215743

Source:	IL Water Wells Records		
Objectid:	199143		
Api:	121410157400	Status:	WATER
Longitude:	-89.243854		
Latitude:	42.138462		
Section :	29		
Twp:	25		
Tdir:	N		
Rng:	11		
Rdir:	E	Farm name:	Jackson Gerald
Farm num:	Not Reported	Company na:	Martin, Jonas
Elevation:	780		
Elevref:	GL		
Total dept:	150		
Wformation:	Not Reported		
Wfmfrom:	0		
Wfmto:	0		
Pumpgpm:	0		
Shapex:	-89.24404421		
Shapey:	42.13849438		
Site id:	IL10215743		

T80
SSE
1/2 - 1 Mile
Higher

IL WELLS IL10213998

Source:	IL Water Wells Records		
Objectid:	31819		
Api:	121412342700	Status:	WATER
Longitude:	-89.240516		
Latitude:	42.119000		
Section :	32		
Twp:	25		
Tdir:	N		
Rng:	11		
Rdir:	E	Farm name:	Wellington, Bill
Farm num:	Not Reported	Company na:	Martin, Jonas Willard
Elevation:	775		
Elevref:	GL		
Total dept:	265		
Wformation:	Not Reported		
Wfmfrom:	0		
Wfmto:	0		
Pumpgpm:	30		

GEOCHECK® - PHYSICAL SETTING SOURCE MAP FINDINGS

Shapex: -89.24070468
 Shapey: 42.11903303
 Site id: IL10213998

**T81
SSE
1/2 - 1 Mile
Higher**

IL WELLS IL10213999

Source:	IL Water Wells Records		
Objectid:	162707		
Api:	121412311200	Status:	WATER
Longitude:	-89.240516		
Latitude:	42.119000		
Section :	32		
Twp:	25		
Tdir:	N		
Rng:	11		
Rdir:	E	Farm name:	Falk Construction
Farm num:	Not Reported	Company na:	Martin, Jonas Willard
Elevation:	740		
Elevref:	GL		
Total dept:	205		
Wformation:	sandstone		
Wfmfrom:	117		
Wfmto:	208		
Pumpgpm:	40		
Shapex:	-89.24070468		
Shapey:	42.11903303		
Site id:	IL10213999		

**82
SSW
1/2 - 1 Mile
Higher**

IL WELLS IL10213922

Source:	IL Water Wells Records		
Objectid:	125789		
Api:	121412270500	Status:	WATER
Longitude:	-89.251421		
Latitude:	42.118224		
Section :	32		
Twp:	25		
Tdir:	N		
Rng:	11		
Rdir:	E	Farm name:	Slack, John Construction
Farm num:	Not Reported	Company na:	Martin, Jonas Willard
Elevation:	740		
Elevref:	GL		
Total dept:	185		
Wformation:	sandstone		
Wfmfrom:	120		
Wfmto:	185		
Pumpgpm:	40		

GEOCHECK® - PHYSICAL SETTING SOURCE MAP FINDINGS

Shapex: -89.25161091
 Shapey: 42.11825709
 Site id: IL10213922

**Q83
 SSW
 1/2 - 1 Mile
 Higher**

IL WELLS IL10213945

Source:	IL Water Wells Records		
Objectid:	84791		
Api:	121410121300	Status:	WATER
Longitude:	-89.253221		
Latitude:	42.118624		
Section :	32		
Twp:	25		
Tdir:	N		
Rng:	11		
Rdir:	E	Farm name:	Skelly Gerald
Farm num:	Not Reported	Company na:	Not Reported
Elevation:	735		
Elevref:	GL		
Total dept:	215		
Wformation:	Not Reported		
Wfmfrom:	0		
Wfmto:	0		
Pumpgpm:	0		
Shapex:	-89.25341097		
Shapey:	42.11865809		
Site id:	IL10213945		

**84
 SE
 1/2 - 1 Mile
 Higher**

IL WELLS IL10214031

Source:	IL Water Wells Records		
Objectid:	34199		
Api:	121412302000	Status:	WATER
Longitude:	-89.238611		
Latitude:	42.119608		
Section :	33		
Twp:	25		
Tdir:	N		
Rng:	11		
Rdir:	E	Farm name:	Glendening, Floyd
Farm num:	Not Reported	Company na:	Martin, Jonas Willard
Elevation:	720		
Elevref:	GL		
Total dept:	170		
Wformation:	sandstone		
Wfmfrom:	76		
Wfmto:	170		
Pumpgpm:	40		

GEOCHECK® - PHYSICAL SETTING SOURCE MAP FINDINGS

Shapex: -89.23880065
 Shapey: 42.11964101
 Site id: IL10214031

**U85
 North
 1/2 - 1 Mile
 Lower**

IL WELLS IL10215802

Source:	IL Water Wells Records		
Objectid:	15533		
Api:	121412300100	Status:	WATER
Longitude:	-89.245606		
Latitude:	42.139138		
Section :	29		
Twp:	25		
Tdir:	N		
Rng:	11		
Rdir:	E	Farm name:	Pederson, Leroy
Farm num:	Not Reported	Company na:	Smeja, Robert B.
Elevation:	0		
Elevref:	Not Reported		
Total dept:	205		
Wformation:	sandstone		
Wfmfrom:	185		
Wfmto:	205		
Pumpgpm:	10		
Shapex:	-89.24579627		
Shapey:	42.13917036		
Site id:	IL10215802		

**86
 ENE
 1/2 - 1 Mile
 Lower**

IL WELLS IL10215405

Source:	IL Water Wells Records		
Objectid:	30677		
Api:	121412195100	Status:	WATER
Longitude:	-89.234852		
Latitude:	42.134420		
Section :	28		
Twp:	25		
Tdir:	N		
Rng:	11		
Rdir:	E	Farm name:	Hess A F
Farm num:	77	Company na:	Livingston, Lowell
Elevation:	0		
Elevref:	Not Reported		
Total dept:	52		
Wformation:	Not Reported		
Wfmfrom:	0		
Wfmto:	0		
Pumpgpm:	0		

GEOCHECK® - PHYSICAL SETTING SOURCE MAP FINDINGS

Shapex: -89.23504191
 Shapey: 42.1344525
 Site id: IL10215405

**V87
 SSE
 1/2 - 1 Mile
 Higher**

IL WELLS IL20003607

Source:	IL Water Well Location Information		
Syskey:	717526		
Facilityid:	WL11839	Watertype:	GW
Avail:	P	Facname:	WELL 1 (11839)
Facstatus:	A		
Depth draw:	0		
Depth toca:	170		
Depth comp:	200		
Lat dd:	42.117778		
Long dd:	-89.243611		
Syskey:	717526		
Systemid:	IL1415330	Sysname:	NORDIC WOODS SUBDIVISION
Acname:	BERG, MITCHELL W.	Addr1:	3127 WALLIN AVE
Addr2:	Not Reported	City:	ROCKFORD
St:	IL	Zip:	61101
Phoneno:	800-348-8340		

**V88
 SSE
 1/2 - 1 Mile
 Higher**

IL WELLS IL10213850

Source:	IL Water Wells Records		
Objectid:	55109		
Api:	121410142800	Status:	WATER
Longitude:	-89.242796		
Latitude:	42.117823		
Section :	32		
Twp:	25		
Tdir:	N		
Rng:	11		
Rdir:	E	Farm name:	Boehm Robert
Farm num:	Not Reported	Company na:	Gafford Howard
Elevation:	775		
Elevref:	GL		
Total dept:	125		
Wformation:	Not Reported		
Wfmfrom:	0		
Wfmto:	0		
Pumpgpm:	0		
Shapex:	-89.2429857		
Shapey:	42.11785608		
Site id:	IL10213850		

GEOCHECK® - PHYSICAL SETTING SOURCE MAP FINDINGS

Map ID
 Direction
 Distance
 Elevation

Database EDR ID Number

V89
SSE
1/2 - 1 Mile
Higher

IL WELLS IL10213849

Source:	IL Water Wells Records		
Objectid:	111080		
Api:	121410148100	Status:	WATER
Longitude:	-89.242611		
Latitude:	42.117820		
Section :	32		
Twp:	25		
Tdir:	N		
Rng:	11		
Rdir:	E	Farm name:	Boehm Robert
Farm num:	37	Company na:	Livingston, Lowell
Elevation:	725		
Elevref:	GL		
Total dept:	95		
Wformation:	Not Reported		
Wfmfrom:	0		
Wfmto:	0		
Pumpgpm:	0		
Shapex:	-89.2428007		
Shapey:	42.11785308		
Site id:	IL10213849		

S90
NNE
1/2 - 1 Mile
Lower

IL WELLS IL10215794

Source:	IL Water Wells Records		
Objectid:	26579		
Api:	121412362100	Status:	WATER
Longitude:	-89.243278		
Latitude:	42.139065		
Section :	29		
Twp:	25		
Tdir:	N		
Rng:	11		
Rdir:	E	Farm name:	Burpo, Gary
Farm num:	Not Reported	Company na:	Beaman, John
Elevation:	0		
Elevref:	Not Reported		
Total dept:	180		
Wformation:	gravel		
Wfmfrom:	0		
Wfmto:	72		
Pumpgpm:	0		
Shapex:	-89.24346821		
Shapey:	42.13909636		
Site id:	IL10215794		

GEOCHECK® - PHYSICAL SETTING SOURCE MAP FINDINGS

Map ID
 Direction
 Distance
 Elevation

Database EDR ID Number

S91
NNE
1/2 - 1 Mile
Lower

IL WELLS IL10215795

Source:	IL Water Wells Records		
Objectid:	59221		
Api:	121412490900	Status:	WATER
Longitude:	-89.243278		
Latitude:	42.139065		
Section :	29		
Twp:	25		
Tdir:	N		
Rng:	11		
Rdir:	E	Farm name:	Lakeview Mobile Home Park
Farm num:	1	Company na:	Not Reported
Elevation:	0		
Elevref:	Not Reported		
Total dept:	90		
Wformation:	Not Reported		
Wfmfrom:	0		
Wfmto:	0		
Pumpgpm:	0		
Shapex:	-89.24346821		
Shapey:	42.13909636		
Site id:	IL10215795		

S92
NNE
1/2 - 1 Mile
Lower

IL WELLS IL10215796

Source:	IL Water Wells Records		
Objectid:	119083		
Api:	121412545400	Status:	WATER
Longitude:	-89.243278		
Latitude:	42.139065		
Section :	29		
Twp:	25		
Tdir:	N		
Rng:	11		
Rdir:	E	Farm name:	Autoland - B.J. Vansgness
Farm num:	Not Reported	Company na:	Schuur, Bill
Elevation:	0		
Elevref:	Not Reported		
Total dept:	60		
Wformation:	sand gravel		
Wfmfrom:	20		
Wfmto:	60		
Pumpgpm:	10		
Shapex:	-89.24346821		
Shapey:	42.13909636		
Site id:	IL10215796		

GEOCHECK® - PHYSICAL SETTING SOURCE MAP FINDINGS

Map ID
Direction
Distance
Elevation

Database EDR ID Number

V93
SSE
1/2 - 1 Mile
Higher

IL WELLS IL20003606

Source:	IL Water Well Location Information		
Syskey:	717526		
Facilityid:	WL00182	Watertype:	GW
Avail:	O	Facname:	WELL 2 (00182) ABANDONED
Facstatus:	I		
Depth draw:	0		
Depth toca:	0		
Depth comp:	365		
Lat dd:	42.117583		
Long dd:	-89.243611		
Syskey:	717526		
Systemid:	IL1415330	Sysname:	NORDIC WOODS SUBDIVISION
Acname:	BERG, MITCHELL W.	Addr1:	3127 WALLIN AVE
Addr2:	Not Reported	City:	ROCKFORD
St:	IL	Zip:	61101
Phoneno:	800-348-8340		

U94
North
1/2 - 1 Mile
Higher

IL WELLS IL20003636

Source:	IL Water Well Location Information		
Syskey:	717514		
Facilityid:	WL11071	Watertype:	GW
Avail:	P	Facname:	WELL MIDDLE OF PARK BY LAUNDRY BLDG
Facstatus:	A		
Depth draw:	0		
Depth toca:	0		
Depth comp:	90		
Lat dd:	42.139722		
Long dd:	-89.244722		
Syskey:	717514		
Systemid:	IL1415145	Sysname:	LAKEVIEW MHP
Acname:	AUKER, BRADLEY	Addr1:	BOX 931
Addr2:	Not Reported	City:	BYRON
St:	IL	Zip:	61010
Phoneno:	815-234-7121		

W95
NNE
1/2 - 1 Mile
Lower

IL WELLS IL10215789

GEOCHECK® - PHYSICAL SETTING SOURCE MAP FINDINGS

Source:	IL Water Wells Records		
Objectid:	126046		
Api:	121412532000	Status:	WATER
Longitude:	-89.240946		
Latitude:	42.138988		
Section :	29		
Twp:	25		
Tdir:	N		
Rng:	11		
Rdir:	E	Farm name:	Ekstrom, Russell & Arlene
Farm num:	Not Reported	Company na:	Randy Roop/Jonas Martin Drlg.
Elevation:	0		
Elevref:	Not Reported		
Total dept:	150		
Wformation:	sandstone		
Wfmfrom:	90		
Wfmto:	150		
Pumpgpm:	30		
Shapex:	-89.24113616		
Shapey:	42.13901935		
Site id:	IL10215789		

**X96
SSW
1/2 - 1 Mile
Higher**

IL WELLS IL10213806

Source:	IL Water Wells Records		
Objectid:	268732		
Api:	121412342400	Status:	WATER
Longitude:	-89.25243		
Latitude:	42.117463		
Section :	32		
Twp:	25		
Tdir:	N		
Rng:	11		
Rdir:	E	Farm name:	Smith, Gene
Farm num:	Not Reported	Company na:	Rosenquist, Gerald Wilbur
Elevation:	0		
Elevref:	Not Reported		
Total dept:	230		
Wformation:	sandstone		
Wfmfrom:	146		
Wfmto:	230		
Pumpgpm:	15		
Shapex:	-89.25261992		
Shapey:	42.11749613		
Site id:	IL10213806		

**X97
SSW
1/2 - 1 Mile
Higher**

IL WELLS IL10213804

GEOCHECK® - PHYSICAL SETTING SOURCE MAP FINDINGS

Source:	IL Water Wells Records		
Objectid:	45501		
Api:	121412342100	Status:	WATER
Longitude:	-89.25243		
Latitude:	42.117463		
Section :	32		
Twp:	25		
Tdir:	N		
Rng:	11		
Rdir:	E	Farm name:	Hyle, Don
Farm num:	2	Company na:	Martin, Jonas Willard
Elevation:	780		
Elevref:	GL		
Total dept:	230		
Wformation:	sandstone		
Wfmfrom:	163		
Wfmto:	230		
Pumpgpm:	45		
Shapex:	-89.25261992		
Shapey:	42.11749613		
Site id:	IL10213804		

**X98
SSW
1/2 - 1 Mile
Higher**

IL WELLS IL10213805

Source:	IL Water Wells Records		
Objectid:	224714		
Api:	121412407700	Status:	WATER
Longitude:	-89.25243		
Latitude:	42.117463		
Section :	32		
Twp:	25		
Tdir:	N		
Rng:	11		
Rdir:	E	Farm name:	Powless, Dan
Farm num:	Not Reported	Company na:	Martin, Jonas Willard
Elevation:	750		
Elevref:	GL		
Total dept:	230		
Wformation:	sandstone		
Wfmfrom:	142		
Wfmto:	230		
Pumpgpm:	25		
Shapex:	-89.25261992		
Shapey:	42.11749613		
Site id:	IL10213805		

**Y99
North
1/2 - 1 Mile
Lower**

IL WELLS IL10215927

GEOCHECK® - PHYSICAL SETTING SOURCE MAP FINDINGS

Source:	IL Water Wells Records		
Objectid:	42149		
Api:	121412509400	Status:	WATER
Longitude:	-89.24678		
Latitude:	42.140072		
Section :	29		
Twp:	25		
Tdir:	N		
Rng:	11		
Rdir:	E	Farm name:	Lake Louise Campground
Farm num:	Not Reported	Company na:	Not Reported
Elevation:	0		
Elevref:	Not Reported		
Total dept:	0		
Wformation:	Not Reported		
Wfmfrom:	0		
Wfmto:	0		
Pumpgpm:	0		
Shapex:	-89.24697032		
Shapey:	42.14010333		
Site id:	IL10215927		

**Y100
North
1/2 - 1 Mile
Lower**

IL WELLS IL10215926

Source:	IL Water Wells Records		
Objectid:	23799		
Api:	121412509300	Status:	WATER
Longitude:	-89.24678		
Latitude:	42.140072		
Section :	29		
Twp:	25		
Tdir:	N		
Rng:	11		
Rdir:	E	Farm name:	Lake Louise Campground
Farm num:	Not Reported	Company na:	Not Reported
Elevation:	0		
Elevref:	Not Reported		
Total dept:	0		
Wformation:	Not Reported		
Wfmfrom:	0		
Wfmto:	0		
Pumpgpm:	0		
Shapex:	-89.24697032		
Shapey:	42.14010333		
Site id:	IL10215926		

**Y101
North
1/2 - 1 Mile
Lower**

IL WELLS IL10215928

GEOCHECK® - PHYSICAL SETTING SOURCE MAP FINDINGS

Source:	IL Water Wells Records		
Objectid:	203046		
Api:	121412509200	Status:	WATER
Longitude:	-89.24678		
Latitude:	42.140072		
Section :	29		
Twp:	25		
Tdir:	N		
Rng:	11		
Rdir:	E	Farm name:	Lake Louise Campground
Farm num:	Not Reported	Company na:	Not Reported
Elevation:	0		
Elevref:	Not Reported		
Total dept:	0		
Wformation:	Not Reported		
Wfmfrom:	0		
Wfmto:	0		
Pumpgpm:	0		
Shapex:	-89.24697032		
Shapey:	42.14010333		
Site id:	IL10215928		

**102
West
1/2 - 1 Mile
Higher**

IL WELLS IL10214875

Source:	IL Water Wells Records		
Objectid:	270986		
Api:	121412301700	Status:	WATER
Longitude:	-89.260351		
Latitude:	42.127582		
Section :	31		
Twp:	25		
Tdir:	N		
Rng:	11		
Rdir:	E	Farm name:	Patton, William C.
Farm num:	Not Reported	Company na:	Martin, Jonas Willard
Elevation:	730		
Elevref:	GL		
Total dept:	90		
Wformation:	sand gravel		
Wfmfrom:	52		
Wfmto:	90		
Pumpgpm:	40		
Shapex:	-89.2630104		
Shapey:	42.12759784		
Site id:	IL10214875		

**103
North
1/2 - 1 Mile
Higher**

IL WELLS IL10215909

GEOCHECK® - PHYSICAL SETTING SOURCE MAP FINDINGS

Source:	IL Water Wells Records		
Objectid:	39789		
Api:	121412376800	Status:	WATER
Longitude:	-89.244448		
Latitude:	42.139998		
Section :	29		
Twp:	25		
Tdir:	N		
Rng:	11		
Rdir:	E	Farm name:	Laswell, Lucien K.
Farm num:	2	Company na:	Allabaugh, John H.
Elevation:	0		
Elevref:	Not Reported		
Total dept:	54		
Wformation:	Not Reported		
Wfmfrom:	0		
Wfmto:	0		
Pumpgpm:	0		
Shapex:	-89.24463826		
Shapey:	42.14003033		
Site id:	IL10215909		

**W104
NNE
1/2 - 1 Mile
Lower**

IL WELLS IL10215871

Source:	IL Water Wells Records		
Objectid:	246823		
Api:	121412166400	Status:	WATER
Longitude:	-89.241628		
Latitude:	42.139769		
Section :	29		
Twp:	25		
Tdir:	N		
Rng:	11		
Rdir:	E	Farm name:	Laswell Lucien
Farm num:	Not Reported	Company na:	Martin, Jonas
Elevation:	698		
Elevref:	GL		
Total dept:	57		
Wformation:	Not Reported		
Wfmfrom:	0		
Wfmto:	0		
Pumpgpm:	0		
Shapex:	-89.24181819		
Shapey:	42.13980033		
Site id:	IL10215871		

**Z105
SSE
1/2 - 1 Mile
Higher**

IL WELLS IL10213791

GEOCHECK® - PHYSICAL SETTING SOURCE MAP FINDINGS

Source:	IL Water Wells Records		
Objectid:	175547		
Api:	121412411200	Status:	WATER
Longitude:	-89.240452		
Latitude:	42.117168		
Section :	32		
Twp:	25		
Tdir:	N		
Rng:	11		
Rdir:	E	Farm name:	Adams, Shawn
Farm num:	Not Reported	Company na:	Bull, Jack D.
Elevation:	0		
Elevref:	Not Reported		
Total dept:	165		
Wformation:	rock		
Wfmfrom:	80		
Wfmto:	165		
Pumpgpm:	0		
Shapex:	-89.24064163		
Shapey:	42.1172011		
Site id:	IL10213791		

**Z106
SSE
1/2 - 1 Mile
Higher**

IL WELLS IL10213790

Source:	IL Water Wells Records		
Objectid:	60491		
Api:	121412377300	Status:	WATER
Longitude:	-89.240452		
Latitude:	42.117168		
Section :	32		
Twp:	25		
Tdir:	N		
Rng:	11		
Rdir:	E	Farm name:	Kopecky, Keith
Farm num:	Not Reported	Company na:	Beaman, Jessie J.
Elevation:	0		
Elevref:	Not Reported		
Total dept:	200		
Wformation:	sandstone		
Wfmfrom:	140		
Wfmto:	200		
Pumpgpm:	10		
Shapex:	-89.24064163		
Shapey:	42.1172011		
Site id:	IL10213790		

**Z107
SSE
1/2 - 1 Mile
Higher**

IL WELLS IL10213789

GEOCHECK® - PHYSICAL SETTING SOURCE MAP FINDINGS

Source:	IL Water Wells Records		
Objectid:	40535		
Api:	121412409600	Status:	WATER
Longitude:	-89.240452		
Latitude:	42.117168		
Section :	32		
Twp:	25		
Tdir:	N		
Rng:	11		
Rdir:	E	Farm name:	Pierson, Steve
Farm num:	Not Reported	Company na:	Beaman, Jessie J.
Elevation:	0		
Elevref:	Not Reported		
Total dept:	245		
Wformation:	sandstone		
Wfmfrom:	140		
Wfmto:	245		
Pumpgpm:	10		
Shapex:	-89.24064163		
Shapey:	42.1172011		
Site id:	IL10213789		

**108
SSW
1/2 - 1 Mile
Higher**

IL WELLS IL10213816

Source:	IL Water Wells Records		
Objectid:	191369		
Api:	121412397400	Status:	WATER
Longitude:	-89.254824		
Latitude:	42.117520		
Section :	32		
Twp:	25		
Tdir:	N		
Rng:	11		
Rdir:	E	Farm name:	Mastricola, Randall & Sherry#1
Farm num:	Not Reported	Company na:	Martin, Jonas Willard
Elevation:	688		
Elevref:	GL		
Total dept:	200		
Wformation:	sandstone		
Wfmfrom:	122		
Wfmto:	200		
Pumpgpm:	30		
Shapex:	-89.25501398		
Shapey:	42.11755314		
Site id:	IL10213816		

**AA109
NNE
1/2 - 1 Mile
Lower**

IL WELLS IL10215996

GEOCHECK® - PHYSICAL SETTING SOURCE MAP FINDINGS

Source:	IL Water Wells Records		
Objectid:	99274		
Api:	121412314200	Status:	WATER
Longitude:	-89.243282		
Latitude:	42.140855		
Section :	29		
Twp:	25		
Tdir:	N		
Rng:	11		
Rdir:	E	Farm name:	Leather, Myron
Farm num:	Not Reported	Company na:	Martin, Jonas Willard
Elevation:	0		
Elevref:	Not Reported		
Total dept:	57		
Wformation:	gravel		
Wfmfrom:	53		
Wfmto:	57		
Pumpgpm:	45		
Shapex:	-89.24347226		
Shapey:	42.1408873		
Site id:	IL10215996		

**AA110
NNE
1/2 - 1 Mile
Lower**

IL WELLS IL10215997

Source:	IL Water Wells Records		
Objectid:	194533		
Api:	121412541800	Status:	WATER
Longitude:	-89.243282		
Latitude:	42.140855		
Section :	29		
Twp:	25		
Tdir:	N		
Rng:	11		
Rdir:	E	Farm name:	Meyers, Dorman & Greg
Farm num:	Not Reported	Company na:	Joe Arwood
Elevation:	0		
Elevref:	Not Reported		
Total dept:	170		
Wformation:	sandstone		
Wfmfrom:	118		
Wfmto:	170		
Pumpgpm:	20		
Shapex:	-89.24347226		
Shapey:	42.1408873		
Site id:	IL10215997		

**111
North
1/2 - 1 Mile
Higher**

IL WELLS IL10216014

GEOCHECK® - PHYSICAL SETTING SOURCE MAP FINDINGS

Source:	IL Water Wells Records		
Objectid:	48610	Status:	WATER
Api:	121410044100		
Longitude:	-89.245513		
Latitude:	42.141216		
Section :	29		
Twp:	25		
Tdir:	N		
Rng:	11		
Rdir:	E	Farm name:	Lake Louise
Farm num:	57Sv	Company na:	Central IL Electric
Elevation:	680		
Elevref:	GL		
Total dept:	178		
Wformation:	Not Reported		
Wfmfrom:	0		
Wfmto:	0		
Pumpgpm:	0		
Shapex:	-89.24570332		
Shapey:	42.14124729		
Site id:	IL10216014		

**112
South
1/2 - 1 Mile
Higher**

IL WELLS IL10213592

Source:	IL Water Wells Records		
Objectid:	15836	Status:	WATER
Api:	121412333900		
Longitude:	-89.250054		
Latitude:	42.115604		
Section :	5		
Twp:	24		
Tdir:	N		
Rng:	11		
Rdir:	E	Farm name:	Byron Forest Preserve
Farm num:	Not Reported	Company na:	Martin, Jonas Willard
Elevation:	760		
Elevref:	GL		
Total dept:	385		
Wformation:	sandstone		
Wfmfrom:	140		
Wfmto:	385		
Pumpgpm:	75		
Shapex:	-89.25024382		
Shapey:	42.11563717		
Site id:	IL10213592		

**AB113
WNW
1/2 - 1 Mile
Higher**

IL WELLS IL10215316

GEOCHECK® - PHYSICAL SETTING SOURCE MAP FINDINGS

Source:	IL Water Wells Records		
Objectid:	185974		
Api:	121412254600	Status:	WATER
Longitude:	-89.263544		
Latitude:	42.132970		
Section :	30		
Twp:	25		
Tdir:	N		
Rng:	11		
Rdir:	E	Farm name:	Bryon Comm School Dis. 22
Farm num:	Not Reported	Company na:	Martin, Jonas Willard
Elevation:	735		
Elevref:	GL		
Total dept:	473		
Wformation:	sandstone		
Wfmfrom:	220		
Wfmto:	473		
Pumpgpm:	850		
Shapex:	-89.26373554		
Shapey:	42.13300166		
Site id:	IL10215316		

**AB114
WNW
1/2 - 1 Mile
Higher**

IL WELLS IL10215298

Source:	IL Water Wells Records		
Objectid:	200865		
Api:	121412160300	Status:	WATER
Longitude:	-89.263674		
Latitude:	42.132835		
Section :	30		
Twp:	25		
Tdir:	N		
Rng:	11		
Rdir:	E	Farm name:	Hess Sam
Farm num:	Not Reported	Company na:	Martin, Jonas
Elevation:	0		
Elevref:	Not Reported		
Total dept:	255		
Wformation:	Not Reported		
Wfmfrom:	0		
Wfmto:	0		
Pumpgpm:	0		
Shapex:	-89.26386554		
Shapey:	42.13286666		
Site id:	IL10215298		

**115
SW
1/2 - 1 Mile
Higher**

IL WELLS IL10213818

GEOCHECK® - PHYSICAL SETTING SOURCE MAP FINDINGS

Source:	IL Water Wells Records		
Objectid:	138186		
Api:	121412342000	Status:	WATER
Longitude:	-89.257218		
Latitude:	42.117580		
Section :	32		
Twp:	25		
Tdir:	N		
Rng:	11		
Rdir:	E	Farm name:	Byron Forest Preserve
Farm num:	2	Company na:	Martin, Jonas Willard
Elevation:	720		
Elevref:	GL		
Total dept:	728		
Wformation:	Not Reported		
Wfmfrom:	0		
Wfmto:	0		
Pumpgpm:	1000		
Shapex:	-89.25740803		
Shapey:	42.11761315		
Site id:	IL10213818		

**116
SSE
1/2 - 1 Mile
Higher**

IL WELLS IL10213585

Source:	IL Water Wells Records		
Objectid:	106167		
Api:	121412312000	Status:	WATER
Longitude:	-89.242898		
Latitude:	42.115440		
Section :	5		
Twp:	24		
Tdir:	N		
Rng:	11		
Rdir:	E	Farm name:	Boudin, John
Farm num:	Not Reported	Company na:	Martin, Jonas Willard
Elevation:	0		
Elevref:	Not Reported		
Total dept:	230		
Wformation:	sandstone		
Wfmfrom:	160		
Wfmto:	230		
Pumpgpm:	30		
Shapex:	-89.24308665		
Shapey:	42.11547316		
Site id:	IL10213585		

**117
SSW
1/2 - 1 Mile
Higher**

IL WELLS IL10213598

GEOCHECK® - PHYSICAL SETTING SOURCE MAP FINDINGS

Source:	IL Water Wells Records		
Objectid:	3333	Status:	WATER
Api:	121412514800		
Longitude:	-89.25244		
Latitude:	42.115658		
Section :	5		
Twp:	24		
Tdir:	N		
Rng:	11		
Rdir:	E	Farm name:	Rodgers, Robert
Farm num:	Not Reported	Company na:	Randy Roop/Jonas Martin Drlg.
Elevation:	0		
Elevref:	Not Reported		
Total dept:	400		
Wformation:	sandstone		
Wfmfrom:	127		
Wfmto:	400		
Pumpgprm:	20		
Shapex:	-89.25262988		
Shapey:	42.11569119		
Site id:	IL10213598		

**118
North
1/2 - 1 Mile
Higher**

FED USGS USGS2426054

Agency cd:	USGS	Site no:	420830089150001
Site name:	25N11E-29.		
Latitude:	420830	Dec lat:	42.14169096
Longitude:	0891500	Coor meth:	M
Dec lon:	-89.25010643	Latlong datum:	NAD27
Coor accr:	T	District:	17
Dec latlong datum:	NAD83	County:	141
State:	17	Land net:	Not Reported
Country:	US	Map scale:	24000
Location map:	KISHWAUKEE	Altitude method:	M
Altitude:	700	Altitude datum:	NGVD29
Altitude accuracy:	10		
Hydrologic:	Lower Rock. Illinois, Wisconsin. Area = 2180 sq.mi.		
Topographic:	Not Reported		
Site type:	Ground-water other than Spring	Date construction:	Not Reported
Date inventoried:	Not Reported	Mean greenwich time offset:	CST
Local standard time flag:	N		
Type of ground water site:	Single well, other than collector or Ranney type		
Aquifer Type:	Not Reported		
Aquifer:	Not Reported		
Well depth:	90	Hole depth:	Not Reported
Source of depth data:	other government (other than USGS)	Subject number:	Not Reported
Real time data flag:	Not Reported	Daily flow data begin date:	Not Reported
Daily flow data end date:	Not Reported	Daily flow data count:	Not Reported
Peak flow data begin date:	Not Reported	Peak flow data end date:	Not Reported
Peak flow data count:	Not Reported	Water quality data begin date:	Not Reported
Water quality data end date:	Not Reported	Water quality data count:	Not Reported
Ground water data begin date:	Not Reported	Ground water data end date:	Not Reported
Ground water data count:	Not Reported		

Ground-water levels, Number of Measurements: 0

GEOCHECK® - PHYSICAL SETTING SOURCE MAP FINDINGS

Map ID
 Direction
 Distance
 Elevation

Database EDR ID Number

119
NE
1/2 - 1 Mile
Higher

IL WELLS IL10215533

Source:	IL Water Wells Records		
Objectid:	132680		
Api:	121412401900	Status:	WATER
Longitude:	-89.232399		
Latitude:	42.136198		
Section :	28		
Twp:	25		
Tdir:	N		
Rng:	11		
Rdir:	E	Farm name:	Smith, Terrance Mono
Farm num:	Not Reported	Company na:	Bull, Jack D.
Elevation:	0		
Elevref:	Not Reported		
Total dept:	155		
Wformation:	rock		
Wfmfrom:	130		
Wfmto:	155		
Pumpgpm:	0		
Shapex:	-89.2325889		
Shapey:	42.13622943		
Site id:	IL10215533		

120
ENE
1/2 - 1 Mile
Higher

IL WELLS IL10215478

Source:	IL Water Wells Records		
Objectid:	179556		
Api:	121412388700	Status:	WATER
Longitude:	-89.231158		
Latitude:	42.135286		
Section :	28		
Twp:	25		
Tdir:	N		
Rng:	11		
Rdir:	E	Farm name:	Kitzmilller, Leon
Farm num:	Not Reported	Company na:	Martin, Jonas Willard
Elevation:	700		
Elevref:	GL		
Total dept:	185		
Wformation:	sandstone		
Wfmfrom:	130		
Wfmto:	185		
Pumpgpm:	25		
Shapex:	-89.23134785		
Shapey:	42.13531746		
Site id:	IL10215478		

GEOCHECK® - PHYSICAL SETTING SOURCE MAP FINDINGS

Map ID
 Direction
 Distance
 Elevation

Database EDR ID Number

AC121
SSE
1/2 - 1 Mile
Higher

IL WELLS IL10213582

Source:	IL Water Wells Records		
Objectid:	204979		
Api:	121412416100	Status:	WATER
Longitude:	-89.240515		
Latitude:	42.115385		
Section :	5		
Twp:	24		
Tdir:	N		
Rng:	11		
Rdir:	E	Farm name:	Connelly, Scott & Charlene
Farm num:	Not Reported	Company na:	Bull, Jack D.
Elevation:	0		
Elevref:	Not Reported		
Total dept:	245		
Wformation:	rock		
Wfmfrom:	90		
Wfmto:	245		
Pumpgpm:	0		
Shapex:	-89.24070359		
Shapey:	42.11541916		
Site id:	IL10213582		

AC122
SSE
1/2 - 1 Mile
Higher

IL WELLS IL10213583

Source:	IL Water Wells Records		
Objectid:	277187		
Api:	121412370900	Status:	WATER
Longitude:	-89.240515		
Latitude:	42.115385		
Section :	5		
Twp:	24		
Tdir:	N		
Rng:	11		
Rdir:	E	Farm name:	Ulrich, Ron
Farm num:	Not Reported	Company na:	Bull, Jack D.
Elevation:	0		
Elevref:	Not Reported		
Total dept:	205		
Wformation:	rock		
Wfmfrom:	110		
Wfmto:	205		
Pumpgpm:	0		
Shapex:	-89.24070359		
Shapey:	42.11541916		
Site id:	IL10213583		

GEOCHECK® - PHYSICAL SETTING SOURCE MAP FINDINGS

Map ID
 Direction
 Distance
 Elevation

Database EDR ID Number

123
North
1/2 - 1 Mile
Higher

IL WELLS IL10216126

Source:	IL Water Wells Records		
Objectid:	250459		
Api:	121410044000	Status:	WATER
Longitude:	-89.244917		
Latitude:	42.142245		
Section :	29		
Twp:	25		
Tdir:	N		
Rng:	11		
Rdir:	E	Farm name:	Sill'S Gate House
Farm num:	79Sv	Company na:	Central IL Electric
Elevation:	695		
Elevref:	GL		
Total dept:	101		
Wformation:	Not Reported		
Wfmfrom:	0		
Wfmto:	0		
Pumpgpm:	0		
Shapex:	-89.24510733		
Shapey:	42.14227625		
Site id:	IL10216126		

124
SW
1/2 - 1 Mile
Lower

IL WELLS IL10214022

Source:	IL Water Wells Records		
Objectid:	198565		
Api:	121412341900	Status:	WATER
Longitude:	-89.262067		
Latitude:	42.119458		
Section :	31		
Twp:	25		
Tdir:	N		
Rng:	11		
Rdir:	E	Farm name:	Martin, Jerry W.
Farm num:	Not Reported	Company na:	Rosenquist, Gerald Wilbur
Elevation:	0		
Elevref:	Not Reported		
Total dept:	127		
Wformation:	sandstone		
Wfmfrom:	65		
Wfmto:	127		
Pumpgpm:	15		
Shapex:	-89.26225719		
Shapey:	42.11949111		
Site id:	IL10214022		

GEOCHECK® - PHYSICAL SETTING SOURCE MAP FINDINGS

Map ID
 Direction
 Distance
 Elevation

Database EDR ID Number

AD125
SSE
1/2 - 1 Mile
Higher

IL WELLS IL10213472

Source:	IL Water Wells Records		
Objectid:	75858		
Api:	121412271900	Status:	WATER
Longitude:	-89.24168		
Latitude:	42.114547		
Section :	5		
Twp:	24		
Tdir:	N		
Rng:	11		
Rdir:	E	Farm name:	Smeja, W/ Nordic Park Corp.#2
Farm num:	Not Reported	Company na:	Smeja, Robert B.
Elevation:	0		
Elevref:	Not Reported		
Total dept:	365		
Wformation:	sandstone		
Wfmfrom:	210		
Wfmto:	365		
Pumpgpm:	30		
Shapex:	-89.2418686		
Shapey:	42.11458119		
Site id:	IL10213472		

AD126
SSE
1/2 - 1 Mile
Higher

IL WELLS IL10213473

Source:	IL Water Wells Records		
Objectid:	82276		
Api:	121412386300	Status:	WATER
Longitude:	-89.24168		
Latitude:	42.114547		
Section :	5		
Twp:	24		
Tdir:	N		
Rng:	11		
Rdir:	E	Farm name:	Foster, Lee
Farm num:	1	Company na:	Allabaugh, Neil M.
Elevation:	0		
Elevref:	Not Reported		
Total dept:	200		
Wformation:	sandstone		
Wfmfrom:	135		
Wfmto:	200		
Pumpgpm:	0		
Shapex:	-89.2418686		
Shapey:	42.11458119		
Site id:	IL10213473		

GEOCHECK® - PHYSICAL SETTING SOURCE MAP FINDINGS RADON

AREA RADON INFORMATION

State Database: IL Radon

Radon Test Results

Floor	# Sites	Min pCi/L	Avg pCi/L	Max pCi/L	# Sites>4pCi/L	# Sites>20	County
Basement	28	0.6	3.9	16.8	10	0	OGLE
1st Floor living area	1	1.2	1.2	1.2	0	0	OGLE
Total	29	0.6	3.9	16.8	10	0	OGLE

Federal EPA Radon Zone for OGLE County: 1

- Note: Zone 1 indoor average level > 4 pCi/L.
 : Zone 2 indoor average level >= 2 pCi/L and <= 4 pCi/L.
 : Zone 3 indoor average level < 2 pCi/L.

Federal Area Radon Information for Zip Code: 61010

Number of sites tested: 2

Area	Average Activity	% <4 pCi/L	% 4-20 pCi/L	% >20 pCi/L
Living Area - 1st Floor	Not Reported	Not Reported	Not Reported	Not Reported
Living Area - 2nd Floor	Not Reported	Not Reported	Not Reported	Not Reported
Basement	5.650 pCi/L	0%	100%	0%

PHYSICAL SETTING SOURCE RECORDS SEARCHED

TOPOGRAPHIC INFORMATION

USGS 7.5' Digital Elevation Model (DEM)

Source: United States Geologic Survey

EDR acquired the USGS 7.5' Digital Elevation Model in 2002 and updated it in 2006. The 7.5 minute DEM corresponds to the USGS 1:24,000- and 1:25,000-scale topographic quadrangle maps. The DEM provides elevation data with consistent elevation units and projection.

Scanned Digital USGS 7.5' Topographic Map (DRG)

Source: United States Geologic Survey

A digital raster graphic (DRG) is a scanned image of a U.S. Geological Survey topographic map. The map images are made by scanning published paper maps on high-resolution scanners. The raster image is georeferenced and fit to the Universal Transverse Mercator (UTM) projection.

HYDROLOGIC INFORMATION

Flood Zone Data: This data, available in select counties across the country, was obtained by EDR in 1999 from the Federal Emergency Management Agency (FEMA). Data depicts 100-year and 500-year flood zones as defined by FEMA.

NWI: National Wetlands Inventory. This data, available in select counties across the country, was obtained by EDR in 2002 and 2005 from the U.S. Fish and Wildlife Service.

HYDROGEOLOGIC INFORMATION

AQUIFLOW^R Information System

Source: EDR proprietary database of groundwater flow information

EDR has developed the AQUIFLOW Information System (AIS) to provide data on the general direction of groundwater flow at specific points. EDR has reviewed reports submitted to regulatory authorities at select sites and has extracted the date of the report, hydrogeologically determined groundwater flow direction and depth to water table information.

GEOLOGIC INFORMATION

Geologic Age and Rock Stratigraphic Unit

Source: P.G. Schruben, R.E. Arndt and W.J. Bawiec, Geology of the Conterminous U.S. at 1:2,500,000 Scale - A digital representation of the 1974 P.B. King and H.M. Beikman Map, USGS Digital Data Series DDS - 11 (1994).

STATSGO: State Soil Geographic Database

Source: Department of Agriculture, Natural Resources Conservation Services

The U.S. Department of Agriculture's (USDA) Natural Resources Conservation Service (NRCS) leads the national Conservation Soil Survey (NCSS) and is responsible for collecting, storing, maintaining and distributing soil survey information for privately owned lands in the United States. A soil map in a soil survey is a representation of soil patterns in a landscape. Soil maps for STATSGO are compiled by generalizing more detailed (SSURGO) soil survey maps.

SSURGO: Soil Survey Geographic Database

Source: Department of Agriculture, Natural Resources Conservation Services (NRCS)

Telephone: 800-672-5559

SSURGO is the most detailed level of mapping done by the Natural Resources Conservation Services, mapping scales generally range from 1:12,000 to 1:63,360. Field mapping methods using national standards are used to construct the soil maps in the Soil Survey Geographic (SSURGO) database. SSURGO digitizing duplicates the original soil survey maps. This level of mapping is designed for use by landowners, townships and county natural resource planning and management.

PHYSICAL SETTING SOURCE RECORDS SEARCHED

LOCAL / REGIONAL WATER AGENCY RECORDS

FEDERAL WATER WELLS

PWS: Public Water Systems

Source: EPA/Office of Drinking Water

Telephone: 202-564-3750

Public Water System data from the Federal Reporting Data System. A PWS is any water system which provides water to at least 25 people for at least 60 days annually. PWSs provide water from wells, rivers and other sources.

PWS ENF: Public Water Systems Violation and Enforcement Data

Source: EPA/Office of Drinking Water

Telephone: 202-564-3750

Violation and Enforcement data for Public Water Systems from the Safe Drinking Water Information System (SDWIS) after August 1995. Prior to August 1995, the data came from the Federal Reporting Data System (FRDS).

USGS Water Wells: USGS National Water Inventory System (NWIS)

This database contains descriptive information on sites where the USGS collects or has collected data on surface water and/or groundwater. The groundwater data includes information on wells, springs, and other sources of groundwater.

STATE RECORDS

Water Well Records

Source: Illinois Geological Survey

Telephone: 217-333-4747

Illinois Private Well Database and PICS (Public, Industrial, Commercial Survey)

Source: Illinois State Water Survey

Telephone: 217-333-9043

Water Well Location Information

Source: Illinois Environmental Protection Agency

Telephone: 217-782-0810

OTHER STATE DATABASE INFORMATION

RADON

State Database: IL Radon

Source: Department of Nuclear Safety

Telephone: 217-785-9958

County Radon Results

Area Radon Information

Source: USGS

Telephone: 703-356-4020

The National Radon Database has been developed by the U.S. Environmental Protection Agency (USEPA) and is a compilation of the EPA/State Residential Radon Survey and the National Residential Radon Survey. The study covers the years 1986 - 1992. Where necessary data has been supplemented by information collected at private sources such as universities and research institutions.

EPA Radon Zones

Source: EPA

Telephone: 703-356-4020

Sections 307 & 309 of IRAA directed EPA to list and identify areas of U.S. with the potential for elevated indoor radon levels.

OTHER

Airport Landing Facilities: Private and public use landing facilities

Source: Federal Aviation Administration, 800-457-6656

Epicenters: World earthquake epicenters, Richter 5 or greater

Source: Department of Commerce, National Oceanic and Atmospheric Administration

PHYSICAL SETTING SOURCE RECORDS SEARCHED

STREET AND ADDRESS INFORMATION

© 2006 Tele Atlas North America, Inc. All rights reserved. This material is proprietary and the subject of copyright protection and other intellectual property rights owned by or licensed to Tele Atlas North America, Inc. The use of this material is subject to the terms of a license agreement. You will be held liable for any unauthorized copying or disclosure of this material.

APPENDIX C
FREEDOM OF INFORMATION REQUESTS

November 30, 2006
Job# SFC-06-026-01

Freedom of Information Officer
U.S. EPA Region 5 (MI-9J)
77 West Jackson Blvd.
Chicago, IL 60604-3590

Transmitted via e-mail to r5foia@epa.gov

Re: Freedom of Information Request

Dear FOIA Officer:

Expedited Environmental Services, Inc (EESI) requests copies of environmental files, records, and memoranda concerning the following property:

Austin-Westran
602 East Blackhawk Drive
Byron, IL 61010

This information should include: 1) past and present underground storage tank registration(s); 2) reported spills or releases of hazardous substances; 3) generation, storage, treatment, or disposal of hazardous substances; 4) past and present groundwater, surface water, and soil investigations; and 5) environmental permits/violations.

Please let us know if you can accommodate this request in an expedient manner. We would like to schedule an appointment to copy the files/records if this is not possible.

Please call if you have any questions.

Very truly yours,
EXPEDITED ENVIRONMENTAL SERVICES, INC.

GREG C. MORIATES, CHMM
President

November 30, 2006
Job# SFC-06-026-01

Illinois Environmental Protection Agency
1021 North Grand Avenue East
P.O. Box 19276
Springfield, Illinois 62794-9276

Re: Freedom of Information Request

To Whom It May Concern:

Expedited Environmental Services, Inc. (EESI) requests copies of environmental files, records, and memoranda concerning the following property:

Austin-Westran
602 East Blackhawk Drive
Byron, IL 61010

This information should include: 1) past and present underground storage tank registration(s); 2) reported spills or releases of hazardous substances; 3) generation, storage, treatment, or disposal of hazardous substances; 4) past and present groundwater, surface water, and soil investigations; and 5) environmental permits/violations.

Please let us know if you can accommodate this request in an expedient manner. We would like to schedule an appointment to copy the files/records if this is not possible.

Please call if you have any questions.

Very truly yours,
EXPEDITED ENVIRONMENTAL SERVICES, INC.

GREG C. MORIATES, CHMM
President

APPENDIX D
SANBORN FIRE INSURANCE MAPS



"Linking Technology with Tradition"®

Sanborn® Map Report

Ship To: Moriates Expedited Env. Svcs. Inc. 73 Prospect Street Babylon, NY 11702	Order Date: 12/13/2006 Completion Date: 12/13/2006 Inquiry #: 1816588.11 P.O. #: NA Site Name: Austin-Westran Address: 602 East Blackhawk Drive City/State: Byron, IL 61010 Cross Streets:
Customer Project: SFC 9014891MIL 516-398-3855	

This document reports that the largest and most complete collection of Sanborn fire insurance maps has been reviewed based on client supplied information, and fire insurance maps depicting the target property at the specified address were not identified.

NO COVERAGE

This Report contains certain information obtained from a variety of public and other sources reasonably available to Environmental Data Resources, Inc. It cannot be concluded from this Report that coverage information for the target and surrounding properties does not exist from other sources. NO WARRANTY EXPRESSED OR IMPLIED, IS MADE WHATSOEVER IN CONNECTION WITH THIS REPORT. ENVIRONMENTAL DATA RESOURCES, INC. SPECIFICALLY DISCLAIMS THE MAKING OF ANY SUCH WARRANTIES, INCLUDING WITHOUT LIMITATION, MERCHANTABILITY OR FITNESS FOR A PARTICULAR USE OR PURPOSE. ALL RISK IS ASSUMED BY THE USER. IN NO EVENT SHALL ENVIRONMENTAL DATA RESOURCES, INC. BE LIABLE TO ANYONE, WHETHER ARISING OUT OF ERRORS OR OMISSIONS, NEGLIGENCE, ACCIDENT OR ANY OTHER CAUSE, FOR ANY LOSS OF DAMAGE, INCLUDING, WITHOUT LIMITATION, SPECIAL, INCIDENTAL, CONSEQUENTIAL, OR EXEMPLARY DAMAGES. ANY LIABILITY ON THE PART OF ENVIRONMENTAL DATA RESOURCES, INC. IS STRICTLY LIMITED TO A REFUND OF THE AMOUNT PAID FOR THIS REPORT. Purchaser accepts this Report AS IS. Any analyses, estimates, ratings, environmental risk levels or risk codes provided in this Report are provided for illustrative purposes only, and are not intended to provide, nor should they be interpreted as providing any facts regarding, or prediction or forecast of, any environmental risk for any property. Only a Phase I Environmental Site Assessment performed by an environmental professional can provide information regarding the environmental risk for any property. Additionally, the information provided in this Report is not to be construed as legal advice.


APPENDIX E
AERIAL PHOTOGRAPHS

The EDR Aerial Photo Decade Package

**Austin-Westran
602 East Blackhawk Drive
Byron, IL 61010**

Inquiry Number: 1816588.13

December 13, 2006



EDR® Environmental
Data Resources Inc

The Standard in Environmental Risk Management Information

440 Wheelers Farms Road
Milford, Connecticut 06461

Nationwide Customer Service

Telephone: 1-800-352-0050
Fax: 1-800-231-6802
Internet: www.edrnet.com

EDR Aerial Photo Decade Package

Environmental Data Resources, Inc. (EDR) Aerial Photo Decade Package is a screening tool designed to assist environmental professionals in evaluating potential liability on a target property resulting from past activities. EDRs professional researchers provide digitally reproduced historical aerial photographs, and when available, provide one photo per decade.

This document reports that EDR searched its own collection or select outside repository collections of aerial photography, and based on client-supplied target property information, aerial photography, including the target property was not deemed reasonably ascertainable by Environmental Data Resources, Inc. (EDR). This no coverage determination reflects a search only of aerial photography repository collections that EDR accessed. It can not be concluded from this search that no coverage for the target property exists anywhere, in any collection.

NO COVERAGE

Thank you for your business.
Please contact EDR at 1-800-352-0050
with any questions or comments.

Disclaimer - Copyright and Trademark Notice

This Report contains certain information obtained from a variety of public and other sources reasonably available to Environmental Data Resources, Inc. It cannot be concluded from this Report that coverage information for the target and surrounding properties does not exist from other sources. **NO WARRANTY EXPRESSED OR IMPLIED, IS MADE WHATSOEVER IN CONNECTION WITH THIS REPORT. ENVIRONMENTAL DATA RESOURCES, INC. SPECIFICALLY DISCLAIMS THE MAKING OF ANY SUCH WARRANTIES, INCLUDING WITHOUT LIMITATION, MERCHANTABILITY OR FITNESS FOR A PARTICULAR USE OR PURPOSE. ALL RISK IS ASSUMED BY THE USER. IN NO EVENT SHALL ENVIRONMENTAL DATA RESOURCES, INC. BE LIABLE TO ANYONE, WHETHER ARISING OUT OF ERRORS OR OMISSIONS, NEGLIGENCE, ACCIDENT OR ANY OTHER CAUSE, FOR ANY LOSS OF DAMAGE, INCLUDING, WITHOUT LIMITATION, SPECIAL, INCIDENTAL, CONSEQUENTIAL, OR EXEMPLARY DAMAGES. ANY LIABILITY ON THE PART OF ENVIRONMENTAL DATA RESOURCES, INC. IS STRICTLY LIMITED TO A REFUND OF THE AMOUNT PAID FOR THIS REPORT.** Purchaser accepts this Report AS IS. Any analyses, estimates, ratings, environmental risk levels or risk codes provided in this Report are provided for illustrative purposes only, and are not intended to provide, nor should they be interpreted as providing any facts regarding, or prediction or forecast of, any environmental risk for any property. Only a Phase I Environmental Site Assessment performed by an environmental professional can provide information regarding the environmental risk for any property. Additionally, the information provided in this Report is not to be construed as legal advice.

Copyright 2006 by Environmental Data Resources, Inc. All rights reserved. Reproduction in any media or format, in whole or in part, of any report or map of Environmental Data Resources, Inc., or its affiliates, is prohibited without prior written permission.

EDR and its logos (including Sanborn and Sanborn Map) are trademarks of Environmental Data Resources, Inc. or its affiliates. All other trademarks used herein are the property of their respective owners.

APPENDIX F
CITY DIRECTORY



EDR® Environmental
Data Resources Inc

The EDR-City Directory
Abstract

Austin-Westran
602 East Blackhawk Drive
Byron, IL 61010

Inquiry Number: 1816588.14

Friday, December 15, 2006

**The Standard in
Environmental Risk
Management Information**

440 Wheelers Farms Road
Milford, Connecticut 06461

Nationwide Customer Service

Telephone: 1-800-352-0050
Fax: 1-800-231-6802
Internet: www.edrnet.com

EDR City Directory Abstract

Environmental Data Resources, Inc.'s (EDR) City Directory Abstract is a screening report designed to assist environmental professionals in evaluating potential liability on a target property resulting from past activities. EDR's City Directory Abstract includes a search and abstract of available city directory data. For each address, the directory lists the name of the corresponding occupant at five year intervals.

Thank you for your business.

Please contact EDR at 1-800-352-0050
with any questions or comments.

Disclaimer - Copyright and Trademark Notice

This Report contains certain information obtained from a variety of public and other sources reasonably available to Environmental Data Resources, Inc. It cannot be concluded from this Report that coverage information for the target and surrounding properties does not exist from other sources. **NO WARRANTY EXPRESSED OR IMPLIED, IS MADE WHATSOEVER IN CONNECTION WITH THIS REPORT. ENVIRONMENTAL DATA RESOURCES, INC. SPECIFICALLY DISCLAIMS THE MAKING OF ANY SUCH WARRANTIES, INCLUDING WITHOUT LIMITATION, MERCHANTABILITY OR FITNESS FOR A PARTICULAR USE OR PURPOSE. ALL RISK IS ASSUMED BY THE USER. IN NO EVENT SHALL ENVIRONMENTAL DATA RESOURCES, INC. BE LIABLE TO ANYONE, WHETHER ARISING OUT OF ERRORS OR OMISSIONS, NEGLIGENCE, ACCIDENT OR ANY OTHER CAUSE, FOR ANY LOSS OR DAMAGE, INCLUDING, WITHOUT LIMITATION, SPECIAL, INCIDENTAL, CONSEQUENTIAL, OR EXEMPLARY DAMAGES. ANY LIABILITY ON THE PART OF ENVIRONMENTAL DATA RESOURCES, INC. IS STRICTLY LIMITED TO A REFUND OF THE AMOUNT PAID FOR THIS REPORT.** Purchaser accepts this Report "AS IS". Any analyses, estimates, ratings, environmental risk levels or risk codes provided in this Report are provided for illustrative purposes only, and are not intended to provide, nor should they be interpreted as providing any facts regarding, or prediction or forecast of, any environmental risk for any property. Only a Phase I Environmental Site Assessment performed by an environmental professional can provide information regarding the environmental risk for any property. Additionally, the information provided in this Report is not to be construed as legal advice.

Copyright 2006 by Environmental Data Resources, Inc. All rights reserved. Reproduction in any media or format, in whole or in part, of any report or map of Environmental Data Resources, Inc. or its affiliates is prohibited without prior written permission.

EDR and its logos (including Sanborn and Sanborn Map) are trademarks of Environmental Data Resources, Inc. or its affiliates. All other trademarks used herein are the property of their respective owners.

SUMMARY

- ***City Directories:***

Business directories including city, cross reference and telephone directories were reviewed, if available, at approximately five year intervals for the years spanning 1998 through 2006. (These years are not necessarily inclusive.) A summary of the information obtained is provided in the text of this report.

Date EDR Searched Historical Sources: December 15, 2006

Target Property:

602 East Blackhawk Drive
Byron, IL 61010

<u>Year</u>	<u>Uses</u>	<u>Source</u>
1998	Address Not Listed in Research Source	Polk's City Directory
2002	Austin Westran	Polk's City Directory
2006	Austin Westran	Polk's City Directory

Adjoining Properties

SURROUNDING

Multiple Addresses
Byron, IL 61010

<u>Year</u>	<u>Uses</u>	<u>Source</u>
1998	<u>**E BLACKHAWK DR**</u>	Polk's City Directory
	Address not listed in research source (547)	Polk's City Directory
	Residence (597)	Polk's City Directory
	Address not listed in research source (611)	Polk's City Directory
	Residence (617)	Polk's City Directory
	Not Verified (649)	Polk's City Directory
	No other addresses 500-649	Polk's City Directory
2002	<u>**E BLACKHAWK DR**</u>	Polk's City Directory
	Address not listed in research source (547)	Polk's City Directory
	Residence (597)	Polk's City Directory
	Residence (611)	Polk's City Directory
	Residence (617)	Polk's City Directory
	Not Verified (649)	Polk's City Directory
	No other addresses 500-649	Polk's City Directory
2006	<u>**E BLACKHAWK DR**</u>	Polk's City Directory

<u>Year</u>	<u>Uses</u>	<u>Source</u>
2006	Residence (547)	Polk's City Directory
	Residence (597)	Polk's City Directory
	Residence (611)	Polk's City Directory
	Residence (617)	Polk's City Directory
	Residence (649)	Polk's City Directory
	No other addresses 500-649	Polk's City Directory

APPENDIX G
HISTORICAL TOPOGRAPHICAL MAPS

EDR Historical Topographic Map Report

**Austin-Westran
602 East Blackhawk Drive
Byron, IL 61010**

Inquiry Number: 1816588.12

December 13, 2006



EDR® Environmental
Data Resources Inc

The Standard in Environmental Risk Management Information

440 Wheelers Farms Rd
Milford, Connecticut 06461

Nationwide Customer Service

Telephone: 1-800-352-0050
Fax: 1-800-231-6802
Internet: www.edrnet.com

EDR Historical Topographic Map Report

Environmental Data Resources, Inc.s (EDR) Historical Topographic Map Report is designed to assist professionals in evaluating potential liability on a target property resulting from past activities. EDRs Historical Topographic Map Report includes a search of a collection of public and private color historical topographic maps, dating back to the early 1900s.

Thank you for your business.
Please contact EDR at 1-800-352-0050
with any questions or comments.

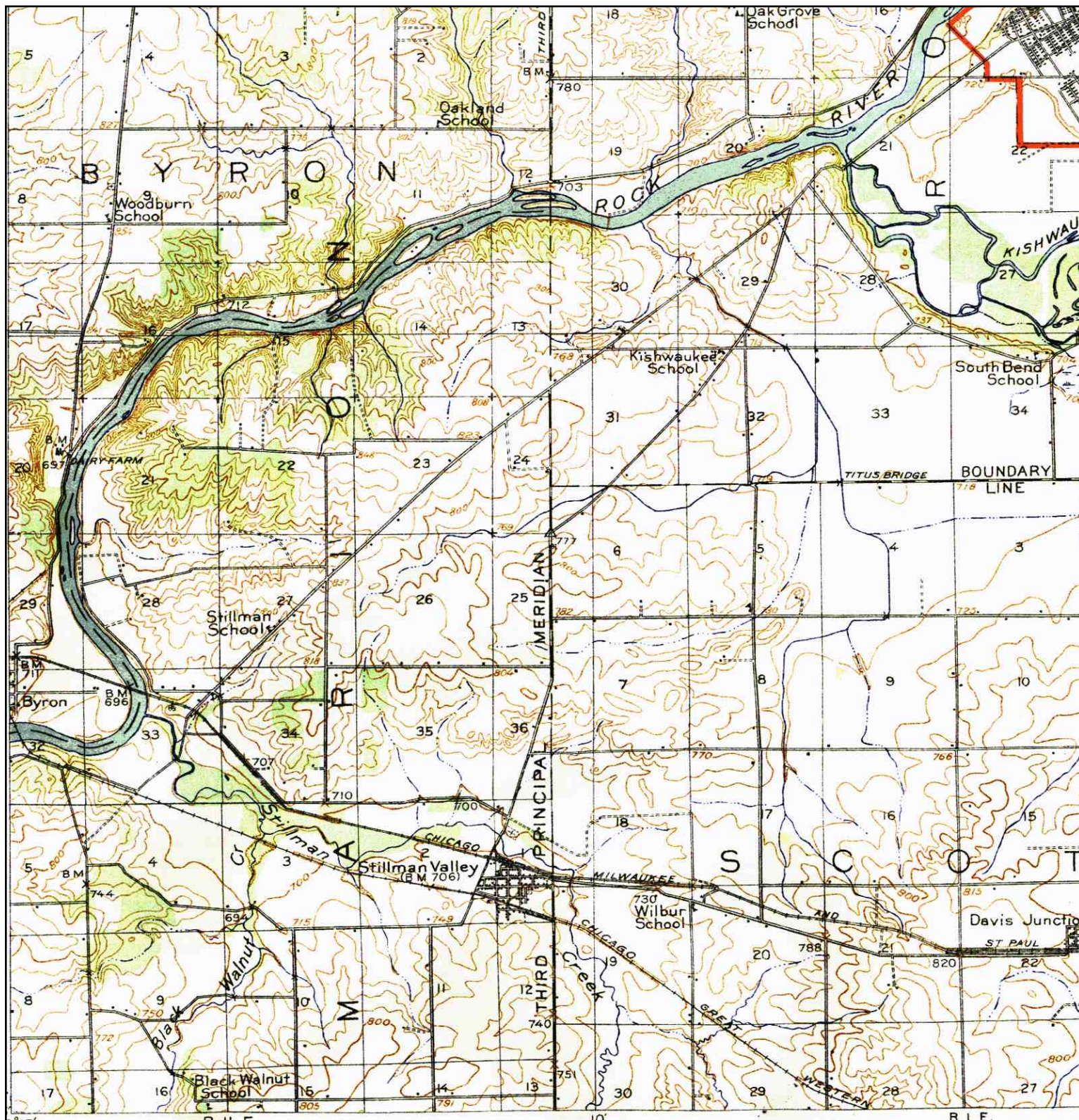
Disclaimer - Copyright and Trademark Notice


This Report contains certain information obtained from a variety of public and other sources reasonably available to Environmental Data Resources, Inc. It cannot be concluded from this Report that coverage information for the target and surrounding properties does not exist from other sources. **NO WARRANTY EXPRESSED OR IMPLIED, IS MADE WHATSOEVER IN CONNECTION WITH THIS REPORT. ENVIRONMENTAL DATA RESOURCES, INC. SPECIFICALLY DISCLAIMS THE MAKING OF ANY SUCH WARRANTIES, INCLUDING WITHOUT LIMITATION, MERCHANTABILITY OR FITNESS FOR A PARTICULAR USE OR PURPOSE. ALL RISK IS ASSUMED BY THE USER. IN NO EVENT SHALL ENVIRONMENTAL DATA RESOURCES, INC. BE LIABLE TO ANYONE, WHETHER ARISING OUT OF ERRORS OR OMISSIONS, NEGLIGENCE, ACCIDENT OR ANY OTHER CAUSE, FOR ANY LOSS OF DAMAGE, INCLUDING, WITHOUT LIMITATION, SPECIAL, INCIDENTAL, CONSEQUENTIAL, OR EXEMPLARY DAMAGES. ANY LIABILITY ON THE PART OF ENVIRONMENTAL DATA RESOURCES, INC. IS STRICTLY LIMITED TO A REFUND OF THE AMOUNT PAID FOR THIS REPORT.** Purchaser accepts this Report AS IS. Any analyses, estimates, ratings, environmental risk levels or risk codes provided in this Report are provided for illustrative purposes only, and are not intended to provide, nor should they be interpreted as providing any facts regarding, or prediction or forecast of, any environmental risk for any property. Only a Phase I Environmental Site Assessment performed by an environmental professional can provide information regarding the environmental risk for any property. Additionally, the information provided in this Report is not to be construed as legal advice.

Copyright 2006 by Environmental Data Resources, Inc. All rights reserved. Reproduction in any media or format, in whole or in part, of any report or map of Environmental Data Resources, Inc., or its affiliates, is prohibited without prior written permission.

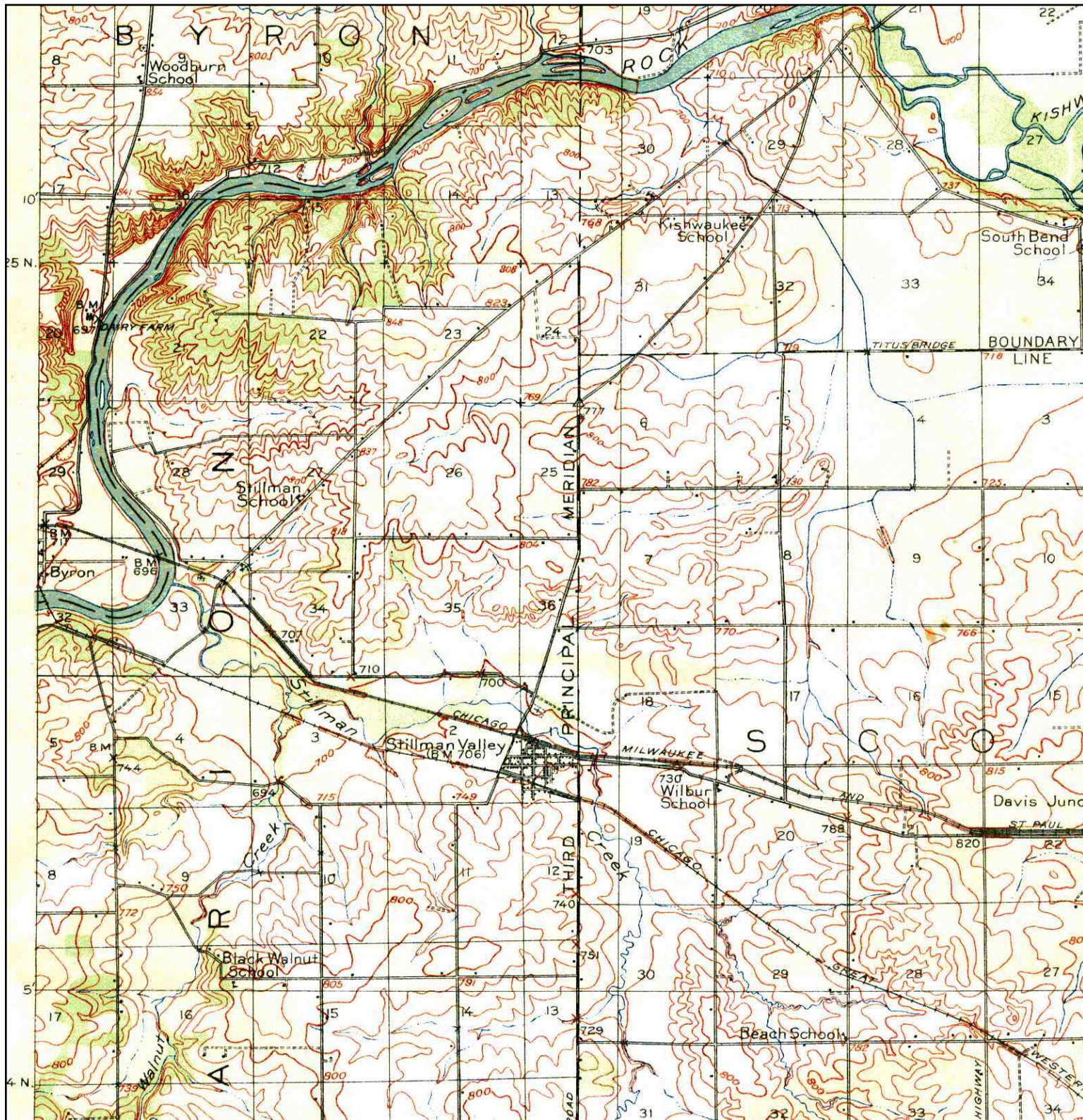
EDR and its logos (including Sanborn and Sanborn Map) are trademarks of Environmental Data Resources, Inc. or its affiliates. All other trademarks used herein are the property of their respective owners.


Historical Topographic Map



	TARGET QUAD	SITE NAME:	CLIENT:
	NAME: CAMP GRANT	ADDRESS: Austin-Westran 602 East Blackhawk Drive Byron, IL 61010	CONTACT: Expedited Env. Svcs. Inc. Moriates
	MAP YEAR: 1918	LAT/LONG: 42.1284 / 89.2473	INQUIRY#: 1816588.12 RESEARCH DATE: 12/13/2006
	SERIES: 15		
	SCALE: 1:62500		


Historical Topographic Map



	TARGET QUAD NAME: KINGS MAP YEAR: 1918	SITE NAME: Austin-Westran ADDRESS: 602 East Blackhawk Drive Byron, IL 61010 LAT/LONG: 42.1284 / 89.2473	CLIENT: Expedited Env. Svcs. Inc. CONTACT: Moriates INQUIRY#: 1816588.12 RESEARCH DATE: 12/13/2006
	SERIES: 15 SCALE: 1:62500		


Historical Topographic Map



	TARGET QUAD NAME: KISHWAUKEE MAP YEAR: 1971	SITE NAME: Austin-Westran ADDRESS: 602 East Blackhawk Drive Byron, IL 61010 LAT/LONG: 42.1284 / 89.2473	CLIENT: Expedited Env. Svcs. Inc. CONTACT: Moriates INQUIRY#: 1816588.12 RESEARCH DATE: 12/13/2006
	SERIES: 7.5 SCALE: 1:24000		


Historical Topographic Map



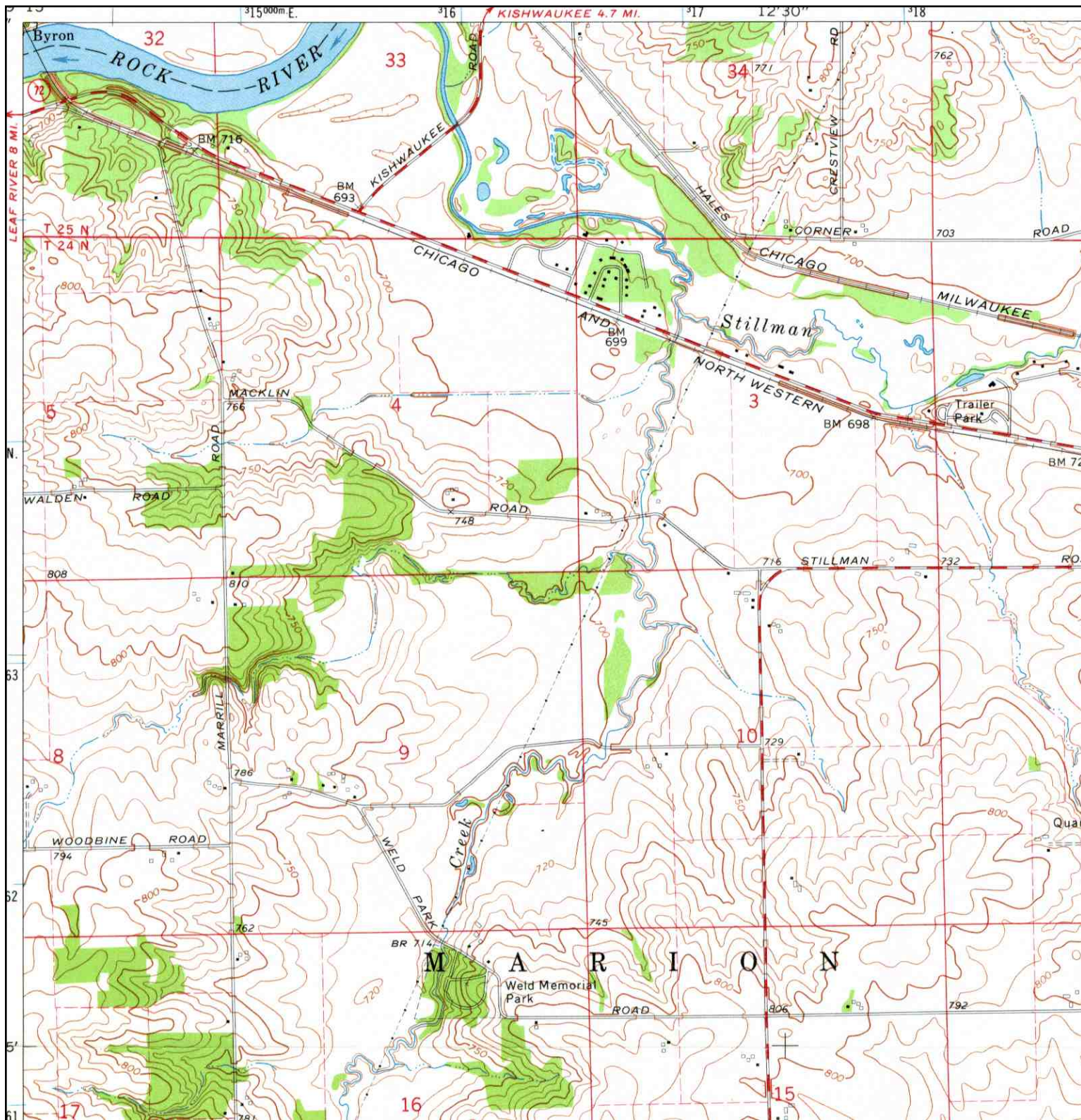
	ADJOINING QUAD NAME: OREGON	SITE NAME: Austin-Westran	CLIENT: Expedited Env. Svcs. Inc.
	MAP YEAR: 1924	ADDRESS: 602 East Blackhawk Drive Byron, IL 61010	CONTACT: Moriates
SERIES: 15	LAT/LONG: 42.1284 / 89.2473	INQUIRY#: 1816588.12	RESEARCH DATE: 12/13/2006
SCALE: 1:62500			


Historical Topographic Map



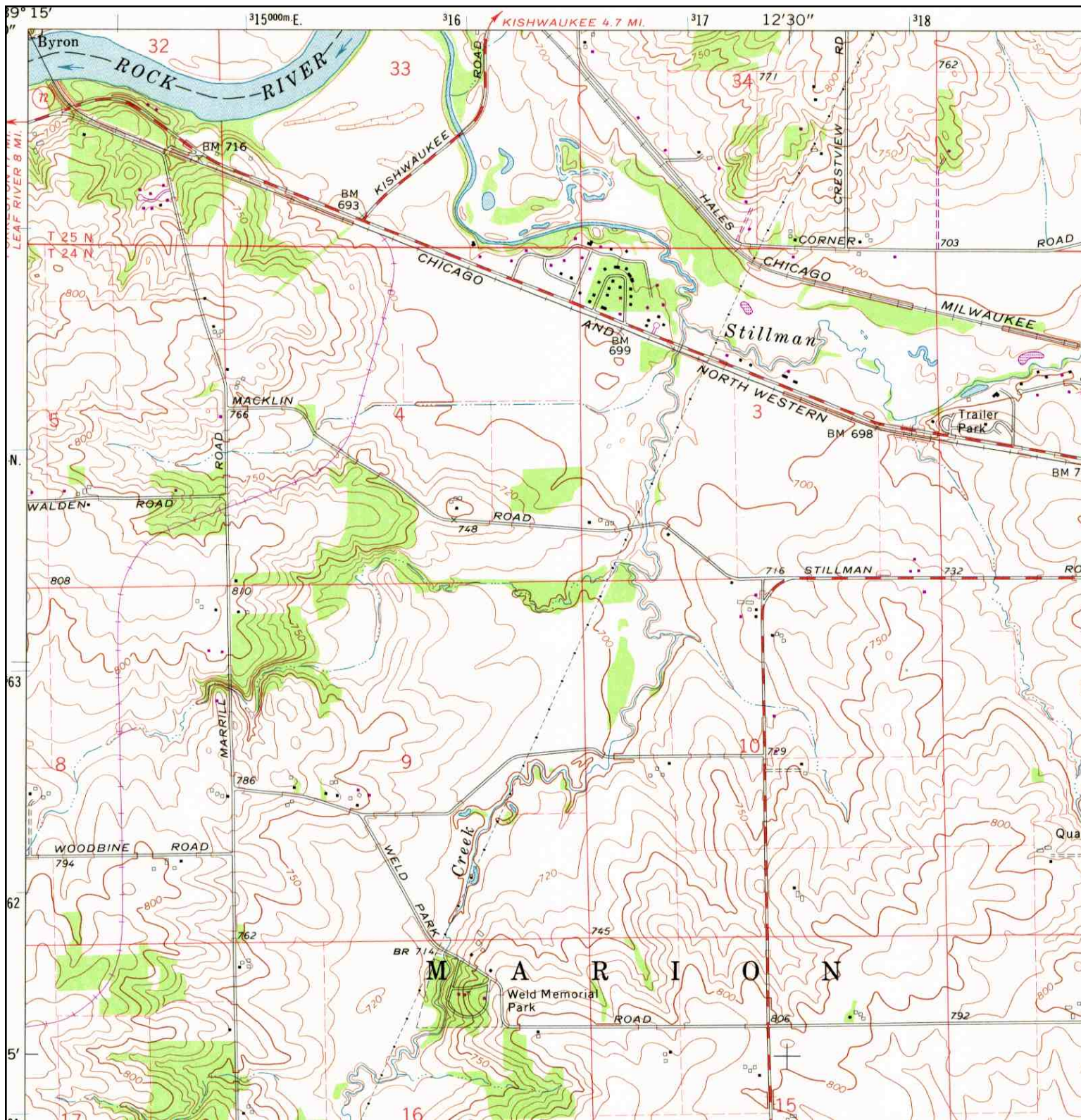
 N	ADJOINING QUAD	SITE NAME:	CLIENT:
	NAME: OREGON	Austin-Westran	Expedited Env. Svcs. Inc.
	MAP YEAR: 1950	ADDRESS: 602 East Blackhawk Drive	CONTACT: Moriates
		Byron, IL 61010	INQUIRY#: 1816588.12
		LAT/LONG: 42.1284 / 89.2473	RESEARCH DATE: 12/13/2006
SERIES: 15			
SCALE: 1:62500			


Historical Topographic Map



	ADJOINING QUAD NAME: STILLMAN VALLEY MAP YEAR: 1971	SITE NAME: Austin-Westran ADDRESS: 602 East Blackhawk Drive Byron, IL 61010 LAT/LONG: 42.1284 / 89.2473	CLIENT: Expedited Env. Svcs. Inc. CONTACT: Moriates INQUIRY#: 1816588.12 RESEARCH DATE: 12/13/2006
	SERIES: 7.5 SCALE: 1:24000		


Historical Topographic Map



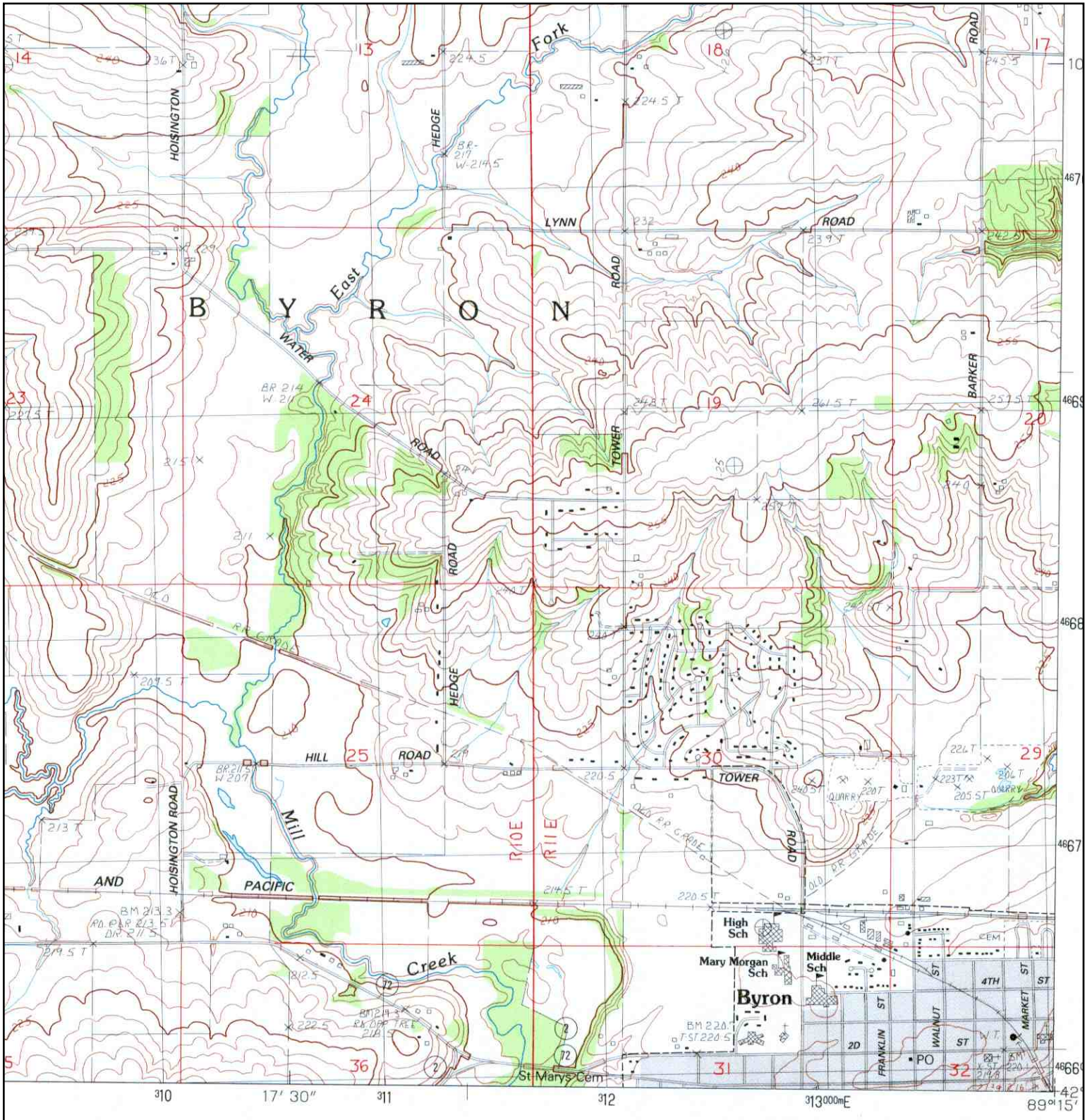
	ADJOINING QUAD	SITE NAME:	Austin-Westran	CLIENT:	Expedited Env. Svcs. Inc.	
	NAME:	STILLMAN VALLEY	ADDRESS:	602 East Blackhawk Drive	CONTACT:	Moriates
	MAP YEAR:	1976		Byron, IL 61010	INQUIRY#:	1816588.12
	PHOTOREVISED FROM:	1971	LAT/LONG:	42.1284 / 89.2473	RESEARCH DATE:	12/13/2006
	SERIES:	7.5				
	SCALE:	1:24000				

Historical Topographic Map



 <p>N</p>	ADJOINING QUAD	SITE NAME:	CLIENT:
	NAME: OREGON	Austin-Westran	Expedited Env. Svcs. Inc.
	MAP YEAR: 1983	ADDRESS: 602 East Blackhawk Drive	CONTACT: Moriates
	PROVISIONAL	Byron, IL 61010	INQUIRY#: 1816588.12
	SERIES: 7.5	LAT/LONG: 42.1284 / 89.2473	RESEARCH DATE: 12/13/2006
	SCALE: 1:24000		

Historical Topographic Map



<p>N ↑</p>	ADJOINING QUAD	SITE NAME:	CLIENT:
	NAME: SEWARD	Austin-Westran	Expedited Env. Svcs. Inc.
	MAP YEAR: 1983	ADDRESS: 602 East Blackhawk Drive	CONTACT: Moriates
	PROVISIONAL	Byron, IL 61010	INQUIRY#: 1816588.12
	SERIES: 7.5	LAT/LONG: 42.1284 / 89.2473	RESEARCH DATE: 12/13/2006
	SCALE: 1:24000		

APPENDIX H
TITLE RECORDS

THIS INDENTURE WITNESSETH, That the Grantors, ROY V. SPALDING and ETHEL R. SPALDING, individually, and each as the spouse of the other,

of the City of Glen Ellyn in the County of

Du Page and State of Illinois

for and in consideration of the sum of Ten Dollars and other valuable considerations

~~xxxxxx~~

in hand paid, CONVEY and WARRANT to WILBUR P. COOPER and LAURA W. COOPER

of the City of Byron County of Ogle

and State of Illinois, not in tenancy in common, but in joint tenancy, the

following described Real Estate, to wit: TRACT I: A part of the North half of Section 32, Township 25 North, Range 11 East of the 4th P. M., bounded and described as follows: Beginning at a point on the West line of the Northeast quarter of said Section 32 which is 969.54 feet South of the Northwest corner of the Northeast quarter of said Section 32, thence North 81° 30' East to the Westerly line of the right-of-way of Illinois State Route No. 2, thence Northeasterly along the Westerly line of said Illinois State Route No. 2 to a point which is 595.5 feet South of the North line of the Northeast quarter of said Section 32, thence South 82° 33' West to the Easterly line of Mineral Street in the plat of the Town (now City) of Byron, Illinois, thence Southerly along the Easterly line of said Mineral Street 375.36 feet to a point, and thence Easterly to the point of beginning, containing 5 acres;

TRACT II: A part of the Northeast quarter of Section 32 and a part of the Southeast quarter of Section 29, both in Township 25 North, Range 11 East of the 4th P. M., bounded and described as follows: Commencing at a point on the West line of the Northeast quarter of said Section 32 which is 969.54 feet South of the Northwest corner of the Northeast quarter of said Section 32, thence North 81° 30' East to a point where said line intersects the Easterly boundary of Illinois State Route No. 2 for a point of beginning, thence on said line bearing North 81° 30' East to a point which is 2515.92 feet from the point first above mentioned, thence North 6° 30' West (630 feet more or less) to the Southerly boundary line of the Chicago, Milwaukee, St. Paul & Pacific Railroad, thence Westerly upon the Southerly boundary of the right-of-way of said railroad to the Easterly line of the right-of-way of said Illinois State Route No. 2, thence in a Southwesterly direction on the Easterly line of the right-of-way of said Illinois State Route No. 2 to the point of beginning, both situated in the County of Ogle in the State of Illinois, hereby releasing and waiving all rights under and by virtue of the Homestead Exemption Laws of this State.


Subject to the tenancy of John Shultz until 1 March 1948; hereby assigning the rights of said grantors to the grantees herein under said lease; and subject to the taxes for the year 1947.



To Have and to Hold the above granted premises unto the said parties of the second part forever, not in tenancy in common, but in joint tenancy, with the right of survivorship.

Dated this Eleventh day of October, 1947.

Roy V. Spalding (SEAL)
Ethel R. Spalding (SEAL)




STATE OF ILLINOIS,
County of SALE

BOOK 203 PAGE 392

I, HAROLD BOWEN & MAN, ANONYMOUS PUBLIC in and for

said County in the State aforesaid, Do Hereby Certify that ROY V. SPALDING AND ETHEL R. SPALDING, INDIVIDUALLY and as husband and wife, both of whom are

personally known to me to be the same persons whose names are subscribed to the foregoing instrument appeared before me this day in person and acknowledged that they signed, sealed and delivered the said instrument as their free and voluntary act, for the uses and purposes therein set forth, including the release and waiver of the right of homestead.



Given under my hand and Notarial seal this 11th day of October 1947.

Harold Bowen & Man
Notary Public.
Commission Expires March 17, 1949

WARRANTY DEED
(JOINT TENANCY)

FROM ROY V. SPALDING, et al
TO WILBUR P. COOPER, et al

STATE OF ILLINOIS,
County of Sale
No. _____

This instrument was filed for record in the Recorder's office of Sale County aforesaid, on the 15th day of October, 1947 at 11:20 o'clock A.M., and recorded in Book 203 of Book on Page 391

Recorder Thomas D. Nathan
Recording Fee _____

Wilson P. Cooper
125 City

268783

203-391

HL 2006069498

QUITCLAIM DEED

THE GRANTOR, Laura W. Cooper, a widow,

of the City of Byron County of Ogle and State of Illinois
for and in consideration of the sum of Ten Dollars and other good and valuable considerations in hand paid, CONVEY
and QUITCLAIM to Wilbur P. Cooper

of the Town of Byron County of Ogle and State of Illinois

the following described Real Estate, to-wit: A tract located partly in the SE 1/4 of Sec. 32 and partly in the NE 1/4 of Sec. 32, all in Twp 25 N., R. 11 E. of the 4th P. M. the point of beginning for which tract is described as follows: Commencing on the West line of said NE 1/4 of Sec. 32, at a point 969.54 Ft. South of the NW corner of said NE 1/4 of said Sec. 32, and running thence on a line North 81° 30' East to the point of intersection of said line with the Easterly boundary line of Ill. S. B. I. Route No. 2, which point of intersection is the point of beginning, said tract is bounded and described as follows: From said point of beginning continuing Easterly on the aforesaid line running N. 81° 30' E. to a point which, as measured along said line is 2515.92 Ft. easterly of the aforesaid west line of said NE 1/4 of Sec. 32; thence North 6° 30' West 630 Ft., more or less, to the Southerly boundary line of the Chicago, Milwaukee, St. Paul and Pacific Rail Road; thence Westerly on the Southerly boundary line of said Rail Road to the Easterly boundary line of Illinois S. B. I. Route No. 2; and thence Southwesterly on said Easterly boundary line of Ill. S. B. I. Route No. 2, to the P. O. B., all of which real estate is

situated in the County of Ogle in the State of Illinois, hereby releasing and waiving all rights under and by virtue of the Homestead Exemption Laws of the State of Illinois.

The consideration herein is not subject to tax.

DATED this 16th day of December A.D. 19 55.

(SEAL) *Laura W. Cooper* (SEAL)
(SEAL) _____ (SEAL)
(SEAL) _____ (SEAL)

State of Illinois } ss
Ogle County

I, the undersigned, a Notary Public, in and for said County and State aforesaid, DO HEREBY CERTIFY that Laura W. Cooper, a widow, who is

personally known to me to be the same person whose name is subscribed to the foregoing instrument appeared before me this day in person and acknowledged that she signed, sealed and delivered the said instrument as her free and voluntary act, for the uses and purposes therein set forth, including the release and waiver of the right of Homestead. GIVEN under my hand and Notarial Seal, this 16th day of December A.D. 19 55.

Louis S. Sauer (SEAL)
Notary Public

DOCUMENT NO. 312813

Filed for record in the Recorder's Office of Ogle County, Illinois, Dec 17 A.D. 1955

256 DEEDS / 37 Book 236 Page 133 *Amos D. Atcham* Recorder

THE GRANTOR, Wilbur P. Cooper, a widower,

of the Town of Byron County of Ogle and State of Illinois

for and in consideration of the sum of Ten Dollars and other good and valuable considerations in hand paid, CONVEY and QUITCLAIM to Harold J. Gill, a bachelor,

of the City of Byron County of Ogle and State of Illinois

the following described Real Estate, to-wit: A tract located partly in the SE 1/4 of Sec. 29 and partly in the NE 1/4 of Sec. 32, all in Twp 25 N., R. 11 E. of the 4th P. M. the point of beginning for which tract is described as follows: Commencing on the West line of said NE 1/4 of Sec. 32, at a point 969.54 Ft. South of the NW corner of said NE 1/4 of said Sec. 32, and running thence on a line North 81° 30' East to the point of intersection of said line with the Easterly boundary line of Ill. S. B. I. Route No. 2, which point of intersection is the point of beginning, said tract is bounded and described as follows: From said point of beginning continuing Easterly on the aforesaid line running N. 81° 30' E. to a point which, as measured along said line is 2615.92 Ft. easterly of the aforesaid west line of said NE 1/4 of Sec. 32; thence North 6° 30' West 630 Ft., more or less, to the Southerly boundary line of the Chicago, Milwaukee, St. Paul and Pacific Rail Road; thence Westerly on the Southerly boundary line of said Rail Road to the Easterly boundary line of Illinois S. B. I. Route No. 2; and thence Southwesterly on said Easterly boundary line of Ill. S. B. I. Route No. 2, to the P. O. B., all of which real estate is

situated in the County of Ogle in the State of Illinois, hereby releasing and waiving all rights under and by virtue of the Homestead Exemption Laws of the State of Illinois.

The consideration herein is not subject to tax.


DATED this 19th day of December A.D. 19 55.

(SEAL) Wilbur P. Cooper (SEAL)
(SEAL) (SEAL)
(SEAL) (SEAL)

State of Illinois } ss
Ogle County }

I, the undersigned, a Notary Public, in and for said County and State aforesaid, DO HEREBY CERTIFY that Wilbur P. Cooper, a widower, who is

personally known to me to be the same person whose name is subscribed to the foregoing instrument appeared before me this day in person and acknowledged that he signed, sealed and delivered the said instrument as his free and voluntary act, for the uses and purposes therein, set forth, including the release and waiver of the right of Homestead. GIVEN under my hand and Notarial Seal, this 19th day of December A.D. 19 55.



Louis Fosanello (SEAL)
Notary Public

DOCUMENT NO. 312815

Filed for record in the Recorder's Office of Ogle County, Illinois, Dec 19 A.D. 19 55, at 2:15 o'clock P.M.

236 DEED / 34 BOOK 236 PAGE 134 Homer D. Altman Recorder.

HC2006069998

QUITCLAIM DEED - JOINT TENANCY

THE GRANTOR **Harold J. Gill, a bachelor,**

of the **City of Byron** County of **Ogle** and State of **Illinois**

for and in consideration of the sum of Ten Dollars and other good and valuable considerations in hand paid, CONVEY and QUITCLAIM to **Wilbur P. Cooper, a widower, and Laura A. Whitney Cooper, a widow, both**

of the **Town of Byron** County of **Ogle** and State of **Illinois**

not in Tenancy in Common but as JOINT TENANTS with full right of survivorship, the following described Real Estate, to-wit: A tract located partly in the SE 1/4 of Sec. 29 and partly in the NE 1/4 of Sec. 32, all in Twp 25 N., R. 11 E. of the 4th P. M., the point of beginning for which tract is described as follows: Commencing on the West line of said NE 1/4 of Sec. 32, at a point 969.54 Ft. South of the NW corner of said NE 1/4 of said Sec. 32, and running thence on a line North 81° 30' East to the point of intersection of said line with the Easterly boundary line of Ill. S. B. I. Route No. 2, which point of intersection is the point of beginning, said tract is bounded and described as follows: From said point of beginning continuing Easterly on the aforesaid line running N. 81° 30' E. to a point which, as measured along said line is 2515.92 Ft. easterly of the aforesaid west line of said NE 1/4 of Sec. 32; thence North 6° 30' West 630 Ft., more or less, to the Southerly boundary line of the Chicago, Milwaukee, St. Paul and Pacific Rail Road, thence Westerly on the Southerly boundary line of said Rail Road to the Easterly boundary line of Illinois S. B. I. Route No. 2; and thence Southwesterly on said Easterly boundary line of the Ill. S. B. I. Route No. 2, to the E. C. B. all of which real estate is

situated in the County of **Ogle** in the State of Illinois, hereby releasing and waiving all rights under and by virtue of the Homestead Exemption Laws of the State of Illinois.

TO HAVE AND TO HOLD the above granted premises unto the grantees herein forever, not in tenancy in common, but in Joint Tenancy.

The consideration herein is not subject to tax.

DATED this **19th** day of **December** A.D. 19**55**.

(SEAL) *Harold J. Gill* (SEAL)

(SEAL) _____ (SEAL)

(SEAL) _____ (SEAL)

State of Illinois)
Ogle County) ss

I, the undersigned, a Notary Public, in and for said County and State aforesaid, DO HEREBY CERTIFY that **Harold J. Gill, a bachelor, who is**

personally known to me to be the same person whose name is subscribed to the foregoing instrument appeared before me this day in person and acknowledged that he signed, sealed and delivered the said instrument as his free and voluntary act, for the uses and purposes therein set forth, including the release and waiver of the right of Homestead, GIVEN under my hand and Notarial Seal this **19th** day of **December** A.D. 19**55**.

Paul S. Lusselle (SEAL)
Notary Public



RECORDED IN NO. **312816**

Filed for record in the Recorder's Office of Ogle County, Illinois, **Dec 19** A.D. 19**55**

Harold D. Outwater
Recorder

HC2006069998

QUITCLAIM DEED

Recorded

THE GRANTOR, Laura A. Whitney Cooper, a widow,
Wilbur P. Cooper and Marguerite Marino Cooper, his wife,

of the Town of Byron County of Ogle and State of Illinois
for and in consideration of the sum of Ten Dollars and other good and valuable considerations in hand paid, CONVEY
and QUITCLAIM to Nina Thompson, a spinster,

of the City of Byron County of Ogle and State of Illinois
the following described Real Estate, to-wit: A part of the South East 1/4 of Section 29,
and, a part of the North East 1/4 of Section 32, in Township 25 North,
Range 11 East of the 4th P.M., described in one tract as follows:
Beginning on the West line of said North East 1/4 at a point 969.54 feet
South of the Northwest corner thereof, thence North 81° 30' East to the
point of intersection of said line with the Easterly right of way line of
Illinois State Bond Issue Route No. 2, which is the POINT OF BEGINNING.
From said point of beginning continuing Easterly North 81° 30' East to a
point which, as measured on said line, is 2515.92 feet Easterly of the
West line of said North East 1/4; thence North 60° 30' West 630 feet,
more or less, to the Southerly right of way line of the Chicago,
Milwaukee, St. Paul and Pacific Railroad; thence Westerly on the Southerly
right of way line of said Railroad to the Easterly right of way line of
Illinois State Bond Issue Route No. 2; thence Southwesterly on said East-
erly right of way line to the point of beginning, all

situated in the County of Ogle in the State of Illinois, hereby releasing and waiving all rights under
and by virtue of the Homestead Exemption Laws of the State of Illinois.


DATED this 21st day of April A.D. 19 65.

Laura A. Whitney Cooper (SEAL)
Wilbur P. Cooper (SEAL) (SEAL)
Marguerite Marino Cooper (SEAL) (SEAL)

State of Illinois } ss
Ogle County

I, the undersigned, a Notary Public, in and for said County and State
aforesaid, DO HEREBY CERTIFY that Laura A. Whitney
Cooper, a widow, Wilbur P. Cooper and
Marguerite Marino Cooper, his wife, each
of whom is

personally known to me to be the same persons whose names are subscribed to
the foregoing instrument appeared before me this day in person and acknowledged that
they signed, sealed and delivered the said instrument as their free and
voluntary act, for the uses and purposes therein, set forth, including the release and waiver
of the right of Homestead, GIVEN under my hand and Notarial Seal, this
April A.D. 19 65.



STATE OF ILLINOIS, FILED FOR RECORD on the 23 day of April, 1965
OGLE COUNTY at 11:30 o'clock A.M. and recorded in DEED RECORD 259 on page 1094

Mail to:
Wilbur Cooper
Byron, Ill.

Document No.
372333

By *William Cooper* Recorder
Deputy Paid \$ 2.00

Send Tax Statements to:

HC2006069999

259-1094

QUITCLAIM DEED -- JOINT TENANCY

Received 2nd

THE GRANTOR, Nine Thompson, a spinster,

of the Town of Byron County of Ogle and State of Illinois

for and in consideration of the sum of Ten Dollars and other good and valuable considerations in hand paid, CONVEY and QUITCLAIM to Wilbur P. Cooper and Marguerite Marino Cooper, husband and wife, both

of the Town of Byron County of Ogle and State of Illinois

not in Tenancy in Common but as JOINT TENANTS with full right of survivorship, the following described Real Estate; to-wit: A part of the South East 1/4 of Section 29, and, a part of the North East 1/4 of Section 32, in Township 25 North, Range 11 East of the 4th P.M., described in one tract as follows: Beginning on the West line of said North East 1/4 at a point 969.54 feet South of the Northwest corner thereof, thence North 81° 30' East to the point of intersection of said line with the Easterly right of way line of Illinois State Bond Issue Route No. 2, which is the POINT OF BEGINNING. From said point of beginning continuing Easterly North 81° 30' East to a point which, as measured on said line, is 2515.92 feet Easterly of the West line of said North East 1/4; thence North 60° 30' West 630 feet, more or less, to the Southerly right of way line of the Chicago, Milwaukee, St. Paul and Pacific Railroad; thence Westerly on the Southerly right of way line of said Railroad to the Easterly right of way line of Illinois State Bond Issue Route No. 2; thence Southwesterly on said Easterly right of way line to the point of beginning, all

situated in the County of Ogle in the State of Illinois, hereby releasing and waiving all rights under and by virtue of the Homestead Exemption Laws of the State of Illinois.

TO HAVE AND TO HOLD the above granted premises unto the grantees herein forever, not in tenancy in common, but in Joint Tenancy.


DATED this 22nd day of April A.D. 19 65.

_____(SEAL) *Nine Thompson* _____(SEAL)
_____(SEAL) _____(SEAL)
_____(SEAL) _____(SEAL)

State of Illinois }
Ogle County } ss

I, the undersigned, a Notary Public, in and for said County and State aforesaid, DO HEREBY CERTIFY that Nine Thompson, a spinster,

personally known to me to be the same person whose name is subscribed to the foregoing instrument appeared before me this day in person and acknowledged that she signed, sealed and delivered the said instrument as her free and voluntary act, for the uses and purposes therein, set forth, including the release and waiver of the right of Homestead. GIVEN under my hand and Notarial Seal this day of April A.D. 19 65.

Walden L. ...
Notary Public

Recorder

DOCUMENT NO. 372334

Filed for record in the Recorder's Office of Ogle County, Illinois, April 23, 1965 at 11:35 o'clock A. M.

259 DEED 1095

BOOK 259 PAGE 1095
HC2006 069993

WARRANTY DEED

THE GRANTORS, Wilbur P. Cooper and Marguerite Marino Cooper, husband and wife, both

of the Town of Byron County of Ogle and State of Illinois for and in consideration of the sum of Ten Dollars and other good and valuable considerations in hand paid, CONVEY and WARRANT to Herbert F. Anderson

of the City of Byron County of Ogle and State of Illinois the following described Real Estate, to-wit: Part of the North East Quarter of Section 32, Township Twenty-Five (25) North, Range 11 East of the 4th P.M., in Ogle County, Illinois; bounded and described as follows: Commencing at the North West corner of the said North East Quarter; thence South 7° 33' East on the West line of the said North East quarter 969.54 feet; thence North 81° 30' East 517.15 feet to the point of intersection with the present Easterly right-of-way line of S.B.I. Route No. 2, said point also being the POINT OF BEGINNING of the tract being described; thence extending North 81° 30' East 1228.27 feet; thence North 8° 30' West 623.0 feet; thence South 81° 30' West 899.32 feet to the said Easterly right-of-way line of S.B.I. Route No. 2; thence Southwesterly on the said Easterly right-of-way line to the said point of beginning, all

situated in the County of Ogle in the State of Illinois, hereby releasing and waiving all rights under and by virtue of the Homestead Exemption Laws of the State of Illinois. Subject to taxes for the year 1965 and subsequent years.

DATED this 28th day of April A. D. 1965

Wilbur P. Cooper (SEAL) Marguerite Marino Cooper (SEAL)


State of Illinois) Ogle County)

I, the undersigned, a Notary Public, in and for said County and State aforesaid, DO HEREBY CERTIFY that

Wilbur P. Cooper and Marguerite Marino Cooper, husband and wife, both of whom are

personally known to me to be the same person(s) whose name(s) are subscribed to the foregoing instrument appeared before me this day in person and acknowledged that they signed, sealed and delivered the said instrument as their free and voluntary act, for the uses and purposes therein, set forth, including the release and waiver of the right of Homestead, GIVEN under my hand and Notarial Seal, this 28th day of

April A.D. 1965. [Signature] (SEAL) Notary Public



STATE OF ILLINOIS, FILED FOR RECORD on the 30 day of April, 1965 at 8:15 o'clock A.M. and recorded in DEED RECORD 259 on page 1126

Mail to: MRS. THOMAS HICKEY & COLLINS, ROCKFORD NEWS TOWN, ROCKFORD, ILL.

Document No. 372419

By [Signature] Recorder Deputy Paid \$2.00

Send Tax Statements to: SCULLY'S INC, 216 SOUTH MILLS, ROCKFORD, ILL.

HC2006069998

259-1126

THIS INDENTURE WITNESSETH, That the Grantor Herbert F. Anderson,
a widower,

of the City of Byron County of Ogle and
State of Illinois

FOR AND IN CONSIDERATION of

and other valuable considerations Ten DOLLARS
in hand paid, CONVEY and WARRANT to Schofield, Inc.

a corporation duly organized and existing under and by virtue of the laws of the State of Illinois

having its principal office in the City of Byron

County of Ogle and State of Illinois the

following described Real Estate, to wit:— Part of the North East Quarter of
Section 32, Township Twenty-Five (25) North, Range 11 East of the
4th P.M., in Ogle County, Illinois; bounded and described as follows:
Commencing at the North West corner of the said North East Quarter;
thence South 7° 33' East on the West line of the said North East
quarter 969.54 feet; thence North 81° 30' East 517.15 feet to the
point of intersection with the present Easterly right-of-way line
of S.B.I. Route No. 2, said point also being the POINT OF BEGINNING
of the tract being described; thence extending North 81° 30' East
1228.27 feet; thence North 8° 30' West 623.0 feet; thence South
81° 30' West 899.32 feet to the said Easterly right-of-way line of
S.B.I. Route No. 2; thence Southwesterly on the said Easterly right-
of-way line to the said point of beginning, all

situated in the County of Ogle in the State of Illinois, hereby releasing
and waiving all rights under and by virtue of the Homestead Exemption Laws of the State of Illinois.

Subject to taxes for the year 1965 and subsequent years.

DATED this 29th day of April 19 65.

Herbert F. Anderson (SEAL) _____ (SEAL)

_____ (SEAL) _____ (SEAL)

_____ (SEAL) _____ (SEAL)

Herold D. Schmitt (SEAL) 259-1127 (SEAL)

STATE OF ILLINOIS

County of Ogle

I, the undersigned, a


a Notary Public in and for and residing in said County, in the State aforesaid, DO HEREBY CERTIFY, that Herbert P. Anderson, a widower, who is

personally known to me to be the same person whose name is subscribed to the foregoing instrument, appeared before me this day in person and acknowledged that he signed, sealed and delivered the said instrument as his voluntary act for the uses and purposes therein set forth, including the release and waiver of the right of homestead.

Given under my hand and Notarial seal this 29th day of April A. D. 1965.

My Commission Expires 19

Notary Public



[Faint, illegible text, likely bleed-through from the reverse side of the page]

⑤ V372420 ✓

WARRANTY DEED
INDIVIDUAL TO CORPORATION

TO

STATE OF ILLINOIS }
OGLE COUNTY }
RECORDED
OFFICE
FILED FOR RECORD THE 30th DAY OF APRIL
1965 AT 8:30 A.M.
O'CLOCK A.M. AND RECORDED IN BOOK 259
OF D.E.S. PAGE 1127
Deputy Recorder

MAIL TO
MILLER THOMAS MICKEL & COLLINS
ROCKFORD NEWS TOWER
ROCKFORD, ILLINOIS

FUTURE TAX BILL TO:
SCHOFIELD INC.
216 SOUTH MILL
ROCKFORD, ILL.

Perfection Legal Forms & Printing Co., Rockford, Ill.

\$ 2.00 Paid 8:20 A.M.

HC200606449

259-1127


THIS INDENTURE WITNESSETH, That the Grantors, **WILBUR P. COOPER and MARGUERITE MARINO COOPER**, husband and wife, both

of the Town of **Byron** County of **Ogle** and State of **Illinois** **FOR AND IN CONSIDERATION of**


----- **TEN** ----- **DOLLARS**
in hand paid, **CONVEY and WARRANT** to **Byron Industrial Development Association, Inc.**

a corporation duly organized and existing under and by virtue of the laws of the State of **Illinois** having its principal office in the City of **Byron** County of **Ogle** and State of **Illinois** the

following described Real Estate, to wit:— A part of the South East 1/4 of Section 29, and a part of the North East 1/4 of Section 32, in Township 25 North, Range 11 East of the 4th P. M., described in one tract as follows: Beginning on the West line of said North East 1/4 at a point 969.54 feet South of the Northwest corner thereof, thence North 81° 30' East to the point of intersection of said line with the Easterly right-of-way line of Illinois S. B. I. Route No. 2, which is the POINT OF BEGINNING. From said point of beginning continuing Easterly North 81° 30' East to a point which, as measured in said line, is 2515.92 feet Easterly of the West line of said North East 1/4; thence North 6° 30' West 630 feet, more or less, to the Southerly right-of-way line of the Chicago, Milwaukee, St. Paul and Pacific Railroad; thence Westerly on the Southerly right-of-way line of said Railroad to the Easterly right-of-way line of said Illinois S. B. I. Route No. 2; thence Southwesterly on said Easterly right-of-way line to the point of beginning; EXCEPTING THEREFROM the following described tract: a part of said North East 1/4 of said Section 32, bounded and described as follows: Commencing at the Northwest corner of said Northeast 1/4; thence South 07° 33' East on the West line of the said Northeast 1/4, 969.54 feet; thence North 81° 30' East 517.15 feet to the point of intersection with the present easterly Right-of-way line of S. B. I. Route 2, said point also being the point of beginning of the tract being excepted herein; thence extending North 81° 30' East, 1228.27 feet; thence North 08° 30' West, 623.0 feet; thence South 81° 30' West, 899.32 feet to the said Easterly right-of-way line of S. B. I. Route 2; thence Southwesterly on the said Easterly right-of-way line, to the said point of beginning, all being



situated in the County of **Ogle** in the State of **Illinois** hereby releasing and waiving all rights under and by virtue of the Homestead Exemption Laws of the State of Illinois.



Subject to taxes for the year 1965 and subsequent years and subject to two sign rental agreements.

DATED this **10th** day of **May** 19**65**.

Wilbur P. Cooper (SEAL) _____ (SEAL)
Marguerite Marino Cooper (SEAL) _____ (SEAL)

_____ (SEAL) _____ (SEAL)

HC2006069998

STATE OF ILLINOIS

County of Ogle }
} 55

I, _____ the undersigned,


a Notary Public in and for and residing in said County, in the State aforesaid, DO HEREBY CERTIFY, that Wilbur P. Cooper and Marguerite Marino Cooper, husband and wife, both of whom are

personally known to me to be the same person S whose name S ARE subscribed to the foregoing instrument, appeared before me this day in person and acknowledged that the Y signed, sealed and delivered the said instrument as their free and voluntary act for the uses and purposes therein set forth, including the release and waiver of the right of homestead.

Given under my hand and Notarial seal this 10 day of May A. D. 1965.

My Commission Expires Feb. 9 1969

Robert
Notary Public



WARRANTY DEED
INDIVIDUAL TO CORPORATION

TO

STATE OF ILLINOIS }
OCLE COUNTY }
FILED FOR RECORD THE 11 DAY OF MAY AD. 1965 AT 8:00 O'CLOCK A. M. AND RECORDED IN BOOK 259 OF Deed PAGE 1195
Robert A. Bugler RECORDER
DEPUTY RECORDER

Perfection Legal Forms & Printing Co., Rockford, Ill.

Wilbur Cooper Ph 200
5/11/65 8:00 AM

Return to W.H. Benish, 228 S. Main St. Rockford, Ill.
7911-692

THIS INDENTURE WITNESSETH, That the Grantor, **BYRON INDUSTRIAL DEVELOPMENT ASSOCIATION, INC.**,

, a corporation duly organized and existing under and by virtue of the laws of the State of **Illinois**, and duly authorized to transact business in the State of **Illinois** for and in consideration of

One and more-----Dollars, and pursuant to authority given by the Board of **Directors** of said corporation, and the member of said not-for-profit corporation, CONVEYS and WARRANTS unto **KYSOR OF BYRON, a division of Kysor Industrial Corporation,**

a corporation duly organized and existing under and by virtue of the laws of the State of **Michigan**

~~XXXXXXXXXXXXXXXXXXXXXXXXXXXX~~

~~of~~

~~XXXXXXXX~~


~~XXXXXXXX~~

the following described real estate to-wit:


A tract located partly in the South East 1/4 of Section 29 and partly in the North East 1/4 of Section 32, Township 25 North, Range 11 East of the 4th Principal Meridian, Ogle County, Illinois, bounded and described as follows: Commencing at the Northwest corner of said North East 1/4; thence South 7° 33' East on the West line of the said North East 1/4 969.54 feet; thence North 81° 30' East 517.15 feet to the point of intersection with the present Easterly right-of-way line of S.B.I. Route 2; thence extending North 81° 30' East, 1228.27 feet; thence North 8° 30' West 623 feet to a point, said point also being the point of beginning of the tract being described; thence North 8° 30' West to the Southerly boundary line of the Chicago, Milwaukee, St. Paul and Pacific Railroad; thence Westerly along the Southerly boundary of the right of way of said railroad to the Easterly line of the right of way of said Illinois State Route No. 2; thence in a Southwesterly direction on the Easterly line of the right of way of said Illinois State Route No. 2 to a point which is the Northwest corner of a tract of land conveyed by Warranty Deed dated April 29, 1965, from Herbert F. Anderson, a widower, grantor, to Schofield, Inc., grantee; thence Easterly along the North boundary of said aforementioned tract of land, 899.32 feet to the place of beginning, all situated in the County of Ogle and State of Illinois.

~~XXXXXXXXXXXXXXXXXXXXXXXXXXXX~~

~~XXXXXXXXXXXXXXXXXXXXXXXXXXXX~~



IN WITNESS WHEREOF, said Grantor has caused its corporate seal to be hereto affixed, and has caused its name to be signed to these presents by its **Secretary**, this **16th** day of **MAY** A. D. 19 **69** President, and attested by its



Byron Industrial Development Association
INC.

By Walter Hendrickson
President

Attest: Robert A. Boyer
Secretary

AC2006060998

267-A-810

STATE OF ILLINOIS

COUNTY OF Winnebago

ss.

I, Joseph L. Long

in and for said County, in the State aforesaid, DO HEREBY CERTIFY that Walter Hendrickson personally known to me to be the President of the

corporation, and Robert Boger personally known to me to be the


Secretary of said corporation, and personally known to me to be the same persons whose names are subscribed to the foregoing instrument, appeared before me this day in person and severally acknowledged

that as such President and Secretary, they signed and delivered the said instrument

as President and Secretary of said corporation, and caused the corporate seal of said corporation to be affixed thereto, pursuant to authority, given by the Board of

of said corporation as their free and voluntary act, and as the free and voluntary act and deed of said corporation, for the uses and purposes therein set forth.

GIVEN under my hand and Notarial seal this 16th day of May A. D. 1969



Signature of Joseph L. Long

396610 ✓

WARRANTY DEED CORPORATION TO CORPORATION

TO

ADDRESS OF PROPERTY:

RECORDED IN OFFICE STATE OF ILLINOIS } COCLER COUNTY } FILED FOR RECORD THE 20th DAY OF MAY 1969 AT 2:32 O'CLOCK P. M. AND RECORDED IN BOOK 267 OF Deeds PAGE 810 Mildrith Pivor REORDER Ruby Chasera DEPUTY RECORDER

MAIL TO:

BOOK 267 PAGE 811

Perfection Legal Forms & Printing Co., Rockford, Ill.

Barrie L. Jackson, Justice, 228 S. Main, Rockford, IL 61302 (M.A.)

HC200605998

267-A - 810


THIS INDENTURE WITNESSETH, That the Grantor **BYRON INDUSTRIAL DEVELOPMENT ASSOCIATION, INC.,**

, a corporation duly organized and existing under and by virtue of the laws of the State of **Illinois**, and duly authorized to transact business in the State of **Illinois** for and in consideration of **One and more-----** Dollars, and pursuant to authority given by the Board of Directors of said corporation, and the members of said not-for-profit corporation, **CONVEYS and WARRANTS** unto **KYSOR OF BYRON, DIVISION OF KYSOR INDUSTRIAL CORP.,**

of the City of **Byron** County of **Ogle** and State of **Illinois**

the following described real estate to-wit:
Part of the North East 1/4 of Section 32, in Township 25 North, Range 11 East of the 4th P. M., situated in the City of **BYRON**, Ogle County, Illinois, bounded and described as follows: Commencing at the Northwest corner of said Quarter Section; thence South 7° 33' East along the West line of said Quarter Section a distance of 969.54 feet; thence North 81° 30' East a distance of 1745.42 feet to point of beginning of the tract being herein described; thence continuing North 81° 30' East a distance of 465.50 feet; thence North 8° 30' West a distance of 753.29 feet to the Southerly right-of-way line of the Chicago, Milwaukee, St. Paul and Pacific Railroad; thence North 76° 39' West along said right-of-way line a distance of 501.53 feet; thence South 8° 30' East a distance of 939.95 feet to the point of beginning, all situated in the County of Ogle and State of Illinois.

Subject to easements, covenants, restrictions, and highways of record or openly existing, if any.



XXXXXXXXXXXXXXXXXXXX


XXXXXXXXXXXXXXXXXXXX

This deed is made, executed and delivered in pursuance of a resolution duly adopted at a special meeting of the Board of Directors of the said corporation held on the **8th** day of **March** 19 **72**

IN WITNESS WHEREOF, said Grantor has caused its corporate seal to be hereto affixed, and has caused its name to be signed to these presents by its

Secretary, this **8th** day of **March** A. D. 19 **72**

BYRON INDUSTRIAL DEVELOPMENT ASSOCIATION, INC.



By Walter Hendrickson President

Attest: Robert A. Boger Secretary

HC2006069998

BOOK 523 PAGE 1058

BOOK 273 PAGE 1027

STATE OF ILLINOIS

COUNTY OF WINNEBAGO



I, the undersigned Notary Public

in and for said County, in the State aforesaid, DO HEREBY CERTIFY that Walter Hendrickson personally known to me to be the President of the corporation, and Robert Boger personally known to me to be the Secretary of said corporation, and personally known to me to be the same persons whose names are subscribed to the foregoing instrument, appeared before me this day in person and severally acknowledged that as such President and Secretary, they signed and delivered the said instrument as President and Secretary of said corporation, and caused the corporate seal of said corporation to be affixed thereto, pursuant to authority, given by the Board of Directors of said corporation as their free and voluntary act, and as the free and voluntary act and deed of said corporation, for the uses and purposes therein set forth.

GIVEN under my hand and ~~Notary~~ seal this 31st day of March A. D. 19

Notary Public



WARRANTY DEED CORPORATION TO INDIVIDUAL

TO

AC2006064448

STATE OF ILLINOIS } RECORDED
OCLE COUNTY } OFFICE
FILED FOR RECORD THE 26th DAY OF
APR 11 AD 1912 AT 8:40
O'CLOCK A. M. AND RECORDED IN BOOK 273
OF Deeds. PAGE 1027
Helvie R. Wooding, RECORDER
Glenora Cozy, DEPUTY RECORDER

273-1027

Perfection Legal Form & Printing Co., Rockford, Ill.

Witness: Frances S. Nichey
Supt. 300 P. M. Nichey
Rockford, Ill. 61104

3rd William F. Nichey

8:44
8:00
Kysor/Writer

QUIT CLAIM DEED

THE GRANTOR KYSOR INDUSTRIAL CORPORATION, a corporation created and existing under and by virtue of the laws of the State of Michigan and duly authorized to transact business in the State of Illinois, for the consideration of Ten Dollars (\$10), and other good and valuable consideration in hand paid, and pursuant to authority given by the Board of Directors of said corporation CONVEYS and QUIT CLAIMS unto WESTRAN CORPORATION, a corporation organized and existing under and by virtue of the laws of the State of Michigan having its principal office at One Madison Avenue, Cadillac, Michigan all interest in the following described Real Estate situated in the County of Ogle and State of Illinois, to wit:

Part of the North East $\frac{1}{4}$ of Section 32, in Township 25 North, Range 11 East of the 4th P. M., situated in the City of BYRON, Ogle County, Illinois, bounded and described as follows: Commencing at the Northwest corner of said Quarter Section; thence South $7^{\circ}33'$ East along the West line of said Quarter Section a distance of 969.54 feet; thence North $81^{\circ}30'$ East a distance of 1745.42 feet to point of beginning of the tract being herein described; thence continuing North $81^{\circ}30'$ East a distance of 465.50 feet; thence North $8^{\circ}30'$ West a distance of 753.29 feet to the Southerly right-of-way line of the Chicago, Milwaukee, St. Paul and Pacific Railroad; thence North $76^{\circ}39'$ West along said right-of-way line a distance of 501.53 feet; thence South $8^{\circ}30'$ East a distance of 939.95 feet to the point of beginning,

ALSO

Part of the North East Quarter of Section 32, Township Twenty-five (25) North, Range 11 East of the 4th P.M., in Ogle County, Illinois; bounded and described as follows: Commencing at the North West corner of the said North East Quarter; thence South $7^{\circ}33'$ East on the West line of the said North East quarter 969.54 feet; thence North $81^{\circ}30'$ East 517.15 feet to the point of intersection with the present Easterly right-of-way line of S.B.I. Route No. 2, said point also being the POINT OF BEGINNING of the tract being described; thence extending North $81^{\circ}30'$ East 1228.27 feet; thence North $8^{\circ}30'$ West 623.0 feet; thence South $81^{\circ}30'$ West 899.32 feet to the said Easterly right-of-way line of S.B.I. Route No. 2; thence Southwesterly on the said Easterly right-of-way line to the said point of beginning,

ALSO

A tract located partly in the South East $\frac{1}{4}$ of Section 29 and partly in the North East $\frac{1}{4}$ of Section 32, Township 25 North, Range 11 East of the 4th Principal Meridian, Ogle County, Illinois, bounded and described as follows: Commencing at the Northwest corner of said North East $\frac{1}{4}$; thence South $7^{\circ}33'$ East on the West line of the said North East $\frac{1}{4}$ 969.54 feet; thence North $81^{\circ}30'$ East 517.15 feet to the point of intersection with the present Easterly right-of-way line of S.B.I.

HC2006069998

322-162

Route 2; thence extending North 81°30' East, 1228.27 feet; thence North 8°30' West 623 feet to a point, said point also being the point of beginning of the tract being described; thence North 8°30' West to the Southerly boundary line of the Chicago, Milwaukee, St. Paul and Pacific Railroad; thence Westerly along the Southerly boundary of the right of way of said railroad to the Easterly line of the right of way of said Illinois State Route No. 2; thence in a Southwesterly direction on the Easterly line of the right of way of said Illinois State Route No. 2 to a point which is the Northwest corner of a tract of land conveyed by Warranty Deed dated April 29, 1965, from Herbert F. Anderson, a widower, grantor, to Schofield, Inc., grantee; thence Easterly along the North boundary of said aforementioned tract of land, 899.32 feet to the place of beginning, all situated in the County of Ogle and State of Illinois.

This deed, given for consideration of less than \$100, is exempt from Real Estate Transfer Tax.

IN WITNESS WHEREOF, Grantor has executed this Deed as of the 1st day of January, 1987.

Witnesses:

Patricia Selary
Carri A. Gilsdorf

KYSOR INDUSTRIAL CORPORATION
GRANTOR

By George R. Kempton
George R. Kempton

Its President

And By Clayton C. Jesweak
Clayton C. Jesweak

Its Vice President/Secretary



STATE OF MICHIGAN)
) ss
COUNTY OF WEXFORD)

The foregoing instrument was acknowledged before me this 1st day of January, 1987, by GEORGE R. KEMPTON and CLAYTON C. JESWEAK, the President and Vice President/Secretary of KYSOR INDUSTRIAL CORPORATION, a Michigan corporation, on behalf of the corporation.

Mary C. Janik
Mary C. Janik
Notary Public
Wexford County, MI
My commission expires: 8-19-90

Drafted By:
Mark J. Henderson, Esq.
WARNER, NORCROSS & JUDD
900 Old Kent Building
Grand Rapids, MI 49503

Taxes to & return to:
Kysor/Westran
P. O. Box U
Byron, IL 61010

542173

STATE OF ILLINOIS)
OGLE COUNTY) RE
) RECORDS
) OFFICE
FILED FOR RECORD THE 24th DAY OF
Feb. AD. 1987 AT 8:44
6:50 A.M. AND RECORDED IN BOOK 322
Deeds PAGE 162
Jean Wolfe
RECORDED
REPUTY RECORDED

HC2006069998

322-162

Property Address:

602 East Blackhawk Drive
Post Office Box 921
Byron, Illinois 61010

Send Tax Statements To:


Transpro Group, Inc.
Three Skidaway Village Place
Savannah, Georgia 31411

97-335



OGLE COUNTY
Real Estate
Transfer Stamp
4-8-97

\$800.00



QUIT CLAIM DEED

THE GRANTOR:

WESTRAN CORPORATION, a Michigan corporation,

WHOSE ADDRESS IS:

602 East Blackhawk Drive
P.O. Box 921
Byron, Illinois 61010,

CONVEYS AND QUIT CLAIMS TO THE GRANTEE:

TRANSPRO GROUP, INC., a Delaware corporation,

WHOSE ADDRESS IS:

Three Skidaway Village Square
Savannah, Georgia 31411,

the parcel of real estate situated in the City of Byron, Ogle County, Illinois, more fully described on **Exhibit A** attached to this Deed, together with all improvements, fixtures, easements, and appurtenances associated with the real estate.

This Deed is given for One Dollar (\$1.00) and other good and valuable consideration.

Dated: March 10, 1997.

Witnesses:

HC2001069998 #9702879

WESTRAN CORPORATION

Peter W. Gravelle
(Peter W. Gravelle)

By: *George R. Kempton*
George R. Kempton

Its: Chairman

David W. Crooks
(David W. Crooks)


STATE OF MICHIGAN)
) SS:
COUNTY OF WEXFORD)

The foregoing instrument was acknowledged before me on March 6, 1997,
by GEORGE R. KEMPTON, as Chairman of WESTRAN CORPORATION, a
Michigan corporation, on behalf of the corporation.

Marsba Anne Somers
Marsba Anne Somers
Notary Public, Wexford County, Michigan
My commission expires: 8-17-99

PREPARED BY:

Melissa N. Collar
WARNER NORCROSS & JUDD LLP
111 Lyon Street, N.W.
900 Old Kent Building
Grand Rapids, Michigan 49503-2487
Telephone: (616) 752-2000
Fax: (616) 752-2500



PIN # S :
03-05-32-227-001
03-05-29-454-001

UPON RECORDING RETURN TO:
Rudnick & Wolfe
203 N. LaSalle St.
Suite 1800
Chicago, IL 60601
Attn: William A. Zolla

183250-4

HC2006069998

#9702879

EXHIBIT A

LEGAL DESCRIPTION

Part of the North East 1/4 of Section 32, in Township 25 North, Range 11 East of the 4th P.M., situated in the City of Byron, Ogle County, Illinois, bounded and described as follows: Commencing at the Northwest corner of said Quarter Section; thence South 7° 33' East along the West line of said Quarter Section a distance of 969.54 feet; thence North 81° 30' East of distance of 1745.42 feet to point of beginning of the tract being herein described; thence continuing North 81° 30' East a distance of 465.50 feet; thence North 8° 30' West a distance of 753.29 feet to the Southerly right-of-way line of the Chicago, Milwaukee, St. Paul and Pacific Railroad; thence North 76° 39' West along said right-of-way line a distance of 501.53 feet; thence South 8° 30' East a distance of 939.95 feet to the point of beginning.

ALSO

Part of the North East Quarter of Section 32, Township Twenty-five (25) North, Range 11 East of the 4th P.M., in Ogle County, Illinois; bounded and described as follows: Commencing at the North West corner of the said North East Quarter; thence South 7° 33' East on the West line of the said North East quarter 969.54 feet; thence North 81° 30' East 517.15 feet to the point of intersection with the present Easterly right-of-way line of S.B.I. Route No. 2, said point also being the POINT OF BEGINNING of the tract being described; thence extending North 81° 30' East 1228.27 feet; thence North 8° 30' West 623.0 feet; thence South 81° 30' West 899.32 feet to the said Easterly right-of-way line of S.B.I. Route No. 2; thence Southwesterly on the said Easterly right-of-way line to the said point of beginning, EXCEPTING THEREFROM: Commencing at the Northwest Corner of the said Northeast Quarter (NE 1/4); thence South 07° 33' East on the West line of the said Northeast Quarter (NE 1/4), 969.54 feet; thence North 81° 30' East, 517.15 feet to the point of intersection with the present Easterly Right of Way line of S.B.I. Route 2, said point also being the point of beginning of the tract being described; thence extending North 81° 30' East a distance of 167.48 feet; thence Northerly perpendicular to the last described course a distance of 78.45 feet; thence South 81° 30' West a distance of 59.07 feet to a point which is 50 feet measured normally distant from said Easterly right of way line of S.B.I. Route 2; thence Southwesterly and parallel to said Easterly Right of Way line a distance of 53.70 feet; thence South 81° 30' West a distance of 59.07 feet to the said Easterly Right of Way line; thence Southwesterly along the said Easterly Right of Way line a distance of 38.98 feet to the point of beginning;

ALSO

A tract located partly in the South East 1/4 of Section 29 and partly in the North East 1/4 of Section 32, Township 25 North Range 11 East of the 4th Principal Meridian, Ogle County, Illinois, bounded and described as follows: Commencing at the Northwest corner of said Northeast Quarter thence South 7° 33' East on the West line of the said Northeast Quarter 969.54 feet thence North 81° 30' East 517.15 feet to the point of intersection with the

HC20060600098

#9702879

present Easterly Right of Way line of S.B.I. Route No. 2; thence extending North 81° 30' East 1228.27 feet, thence North 8° 30' West 623 feet, to a point said point also being the point of beginning of the tract being described; thence North 8° 30' West, to the Southerly boundary line of the Chicago, Milwaukee, St. Paul and Pacific Railroad; thence Westerly along the southerly boundary of the Right of Way of said Railroad to the Easterly line of the Right of Way of said Illinois State Route No. 2; thence in a Southwesterly direction on the Easterly line of the Right of Way of said Illinois State Route No. 2, to a point which is the Northwest corner of a tract of land conveyed by Warranty Deed dated April 29, 1965, from Herbert F. Anderson, a widower, grantor, to Schofield, Inc. grantee, thence Easterly along the North boundary of said aforementioned tract of land, 899.32 feet the place of beginning; all situated in the County of Ogle and the State of Illinois.

The legal description of said Anderson to Schofield, Inc. Tract is as follows:

Part of the Northeast Quarter of Section 32, Township Twenty-five (25) North, Range 11 East of the 4th P.M., in Ogle County, Illinois; bounded and described as follows: Commencing at the Northwest corner of the said Northeast Quarter; thence South 7° 33' East on the West line of the said Northeast Quarter 969.54 feet; thence North 81° 30' East 517.15 feet to the point of intersection with the present Easterly right-of-way line of S.B.I. Route No. 2, said point also being the point of beginning of the tract being described; thence extending North 81° 30' East 1228.27 feet; thence North 8° 30' West 623.0 feet; thence South 81° 30' West 899.32 feet to the said Easterly right-of-way line of S.B.I. Route No. 2; thence Southwesterly on the said Easterly right-of-way line to the said point of beginning.

HC2006069998

*9702879

**RECORDER OF DEEDS OF OGLE COUNTY
AFFIDAVIT - PLAT ACT**

STATE OF ILLINOIS)
COUNTY OF OGLE)

NORMAN K. HORACK, being duly sworn on oath, states that he resides at MORRISON, IL. That the attached deed is not in violation of the Section 1 of Chapter 109 of the Illinois Revised Statutes for one of the following reason:

- ① The sale or exchange is of an entire tract of land not being a part of a larger tract of land.
- 2. The division or subdivision of land is into parcels or tracts of five acres or more in size which does not involve any new streets or easements of access.
- 3. The division is of lots or blocks of less than one acre in any recorded subdivision which does not involve any new streets or easements of access.
- 4. The sale or exchange of parcels of land is between owners of adjoining and contiguous land.
- 5. The conveyance is of parcels of land or interests therein for use as a right-of-way for railroads or other public utility facilities which does not involve any new streets or easements of access.
- 6. The conveyance is of land owned by a railroad or other public utility which does not involve any new streets or easements of access.
- 7. The conveyance is of land for highway or other public purpose or grants or conveyances relating to the dedication of land for public use or instruments relating to the vacation of land impressed with a public use.
- 8. The conveyance is made to correct descriptions in prior conveyances.
- 9. The sale or exchange is of parcels or tract of land following the division into no more than two parts of a particular parcel or tract of land existing on July 17, 1959, and not involving any new streets or easements of access.
- 10. The sale is of a single lot of less than five acres from a larger tract, the dimensions and configurations of said larger tract having been determined by the dimensions and configuration of said larger tract on October 1, 1973, and no sales, prior to this sale, of any lot or lots from said larger tract having taken place since October 1, 1973, and a survey of said single lot having been made by a registered land surveyor.

CIRCLE NUMBER ABOVE WHICH IS APPLICABLE TO ATTACHED DEED

AFFIANT further states that he makes this affidavit for the purpose of inducing the Recorder of Deeds of Ogle County, Illinois, to accept the attached deed for recording, and that all local requirements applicable to the subdivision of land are met by the attached deed and the tract described therein.

Norman K. Horack
Signature

SUBSCRIBED AND SWORN to before me
this 8th day of April 1997.

Mary L. Wright
Notary Public



HC2006069998

#9702879

7. 21.
21-
R.H.

This instrument was prepared by
and after recording return to:

M. Christine Graff, Esq.
Winston & Strawn
35 West Wacker Drive
Chicago, IL 60601-9703

*WCTC Box 17
48114*



*12-7-2000
091556
sh
100*

SPECIAL WARRANTY DEED

This Indenture, made as of the 4th day of December, 2000 between BORGWARNER TURBO SYSTEMS, INC., a Delaware corporation (successor in interest to Transpro Group, Inc., a Delaware corporation) having an address at 200 South Michigan Avenue, Chicago, Illinois 60604 ("Grantor"), and Bergstrom Climate Systems L.L.C., an Illinois limited liability company, having an address at 2390 Blackhawk Road, P.O. Box 6007, Rockford, Illinois 61125 ("Grantee").

WITNESSETH

That Grantor, for and in consideration of the sum of Ten and 00/100 Dollars (\$10.00) and for other good and valuable consideration, the receipt and sufficiency of which are hereby acknowledged and confessed, hereby conveys and warrants specially unto Grantee all right, title and interest which Grantor has in the following described real property and rights and interests in real property situate, lying and being in Ogle County, Illinois, to wit:

See Exhibit "A" attached hereto and incorporated herein by reference


(The foregoing real property together with all improvements and fixtures located thereon are sometimes collectively referred to herein as the "Property.")

Together with all of the right, title and interest of Grantor, if any, in and to the following as the same pertains to the Property: (a) all improvements and fixtures located thereon, and (b) all easements, rights-of-way, streets and other appurtenances.

The conveyance of the Property is subject only to those encumbrances set forth on Exhibit "B" attached hereto and incorporated herein by reference, without intending to reimpose same.

And Grantor hereby covenants with said Grantee that Grantor hereby warrants the title to said real property and will defend the same against the lawful claims of all persons claiming by, through or under the Grantor, but not otherwise.

DET_C1380057.2



OGLE COUNTY
Real Estate
Transfer Stamp
12-7-2000
\$1235.00 *sh*

HC200006999

**0010776*

IN WITNESS WHEREOF, Grantor has hereunto executed this Special Warranty Deed as of the day and year first above written.

BORGWARNER TURBO SYSTEMS INC.,
a Delaware corporation

By: Laurene H. Horiszny
Print Name: Laurene H. Horiszny
Its: Vice President


STATE OF ILLINOIS)
) SS
COUNTY OF COOK)

I, Kimberly Miller, the undersigned, a Notary Public in and for said County, in the State aforesaid, DO HEREBY CERTIFY THAT LAURENE H. HORISZNY personally known to me to be the VICE PRESIDENT of BorgWarner Turbo Systems Inc., a Delaware corporation, personally known to me to be the same person whose name is subscribed to the foregoing instrument as such appeared before me this day in person and acknowledged that he signed and delivered the said instrument as his own free and voluntary act and as the free and voluntary act of said corporation, for the uses and purposes therein set forth.

Given under my hand and Notarial Seal this 4 day of December, 2000.

Kimberly Miller
Notary Public

My commission expires: 11-5-2002



Future takes to:
Bergstrom Climate Systems, L.L.C.
2390 Blackhawk Road
Rockford, IL 61109

DET_C1380057.2

HC2006069998

#0010776

EXHIBIT B

Permitted Encumbrances

1. Rights of the Public, County of Ogle and State of Illinois in and to that part of the property in question falling in any road or highway.
2. Rights of way for drainage tiles, ditches, feeders and laterals, if any.
3. Liens for taxes or assessments which are not yet due or required to be paid.

DET_C\380057.2

HC2006069998

#0010776

EXHIBIT A

Legal Description

The land referred to in this commitment/policy is situated in the State of Illinois, County of Ogle and is described as follows:

Part of the North East 1/4 of Section 32, in Township 25 North, Range 11 East of the 4th P.M., situated in the City of Byron, Ogle County, Illinois, bounded and described as follows: Commencing at the Northwest corner of said Quarter Section; thence South 7° 33' East along the West line of said Quarter Section a distance of 969.54 feet; thence North 81° 30' East of distance of 1745.42 feet to point of beginning of the tract being herein described; thence continuing North 81° 30' East a distance of 465.50 feet; thence North 8° 30' West a distance of 753.29 feet to the Southerly right-of-way line of the Chicago, Milwaukee, St. Paul and Pacific Railroad; thence North 76° 39' West along said right-of-way line a distance of 501.53 feet; thence South 8° 30' East a distance of 939.95 feet to the point of beginning.

ALSO

Part of the North East Quarter of Section 32, Township Twenty-five (25) North, Range 11 East of the 4th P.M., in Ogle County, Illinois; bounded and described as follows: Commencing at the North West corner of the said North East Quarter; thence South 7° 33' East on the West line of the said North East quarter 969.54 feet; thence North 81° 30' East 517.15 feet to the point of intersection with the present Easterly right-of-way line of S.B.I. Route No. 2, said point also being the POINT OF BEGINNING of the tract being described; thence extending North 81° 30' East 1228.27 feet; thence North 8° 30' West 623.0 feet; thence South 81° 30' West 899.32 feet to the said Easterly right-of-way line of S.B.I. Route No. 2; thence Southwesterly on the said Easterly right-of-way line to the said point of beginning, EXCEPTING THEREFROM: Commencing at the Northwest Corner of the said Northeast Quarter (NE 1/4); thence South 07° 33' East on the West line of the said Northeast Quarter (NE 1/4), 969.54 feet; thence North 81° 30' East, 517.15 feet to the point of intersection with the present Easterly Right of Way line of S.B.I. Route 2, said point also being the point of beginning of the tract being described; thence extending North 81° 30' East a distance of 167.48 feet; thence Northerly perpendicular to the last described course a distance of 78.45 feet; thence South 81° 30' West a distance of 59.07 feet to a point which is 50 feet measured normally distant from said Easterly right of way line of S.B.I. Route 2; thence Southwesterly and parallel to said Easterly Right of Way line a distance of 53.70 feet; thence South 81° 30' West a distance of 59.07 feet to the said Easterly Right of Way line; thence Southwesterly along the said Easterly Right of Way line a distance of 38.98 feet to the point of beginning;

Continued...

DET_C\380057.2

HC2006 DGG998

#0010776

ALSO

A tract located partly in the South East 1/4 of Section 29 and partly in the North East 1/4 of Section 32, Township 25 North Range 11 East of the 4th Principal Meridian, Ogle County, Illinois, bounded and described as follows: Commencing at the Northwest corner of said Northeast Quarter thence South 7° 33' East on the West line of the said Northeast Quarter 969.54 feet thence North 81° 30' East 517.15 feet to the point of intersection with the present Easterly Right of Way line of S.B.I. Route No. 2; thence extending North 81° 30' East 1228.27 feet, thence North 8° 30' West 623 feet, to a point said point also being the point of beginning of the tract being described; thence North 8° 30' West, to the Southerly boundary line of the Chicago, Milwaukee, St. Paul and Pacific Railroad; thence Westerly along the southerly boundary of the Right of Way of said Railroad to the Easterly line of the Right of Way of said Illinois State Route No. 2; thence in a Southwesterly direction on the Easterly line of the Right of Way of said Illinois State Route No. 2, to a point which is the Northwest corner of a tract of land conveyed by Warranty Deed dated April 29, 1965, from Herbert F. Anderson, a widower, grantor, to Schofield, Inc. grantee, thence Easterly along the North boundary of said aforementioned tract of land, 899.32 feet the place of beginning; all situated in the County of Ogle and the State of Illinois.

The legal description of said Anderson to Schofield, Inc. Tract is as follows:

Part of the Northeast Quarter of Section 32, Township Twenty-five (25) North, Range 11 East of the 4th P.M., in Ogle County, Illinois; bounded and described as follows: Commencing at the Northwest corner of the said Northeast Quarter; thence South 7° 33' East on the West line of the said Northeast Quarter 969.54 feet; thence North 81° 30' East 517.15 feet to the point of intersection with the present Easterly right-of-way line of S.B.I. Route No. 2, said point also being the point of beginning of the tract being described; thence extending North 81° 30' East 1228.27 feet; thence North 8° 30' West 623.0 feet; thence South 81° 30' West 899.32 feet to the said Easterly right-of-way line of S.B.I. Route No. 2; thence Southwesterly on the said Easterly right-of-way line to the said point of beginning.

Tax Code Nos. 05-29-454-001
05-32-227-001

Continued...

DET_C\380057.2

HC2006069998

#0010776

ALL MORE PARTICULARLY DESCRIBED AS:

Part of the North East Quarter of Section 32, Township Twenty-five (25) North, Range 11 East of the 4th P.M., in Ogle County, Illinois; bounded and described as follows: Commencing at the North West corner of the said North East Quarter; thence South 7°33' East on the West line of the said North East Quarter 969.54 feet; thence North 81°30' East 517.15 feet to the point of intersection with the present Easterly right-of-way line of S.B.I. Route No. 2, said point also being the POINT OF BEGINNING of the following described parcel; thence extending North 81°30'00" East, One Thousand Six Hundred Ninety-three and Sixty-eight Hundredths (1,693.68) feet; thence North 08°30'00" West, Seven Hundred Fifty-two and Sixty-two Hundredths (752.62) feet, to a point in the Southerly Right of Way Line at the Chicago, Milwaukee, St. Paul and Pacific Railroad; thence North 76°40'28" West along said Southerly Right of Way Line, One Thousand Six and Forty-six Hundredths (1006.46) feet; thence Northwesterly along said Southerly Right of Way Line and along a circular curve to the left (radius point being South) having a radius of Two Thousand Eight Hundred Fourteen and Sixty-nine Hundredths (2,814.69) feet, the chord across the last described circular curve course bears North 79°02'55" West, Two Hundred Thirty-three and Nineteen Hundredths (233.19) feet to a point in the Easterly Right of Way Line of S.B.I. Route No. 2; thence South 11°23'12" West, Six Hundred Eighteen and Fifty-six Hundredths (618.56) feet; thence Southwesterly along said Easterly Right of Way Line of S.B.I. Route No. 2 and along a circular curve to the right (radius point being West) having a radius of Two Thousand Three Hundred Thirty-two and One Hundredths (2,332.01) feet, the chord across the last described circular curve course bears South 17°51'17" West, Five Hundred Twenty-three and Eight Tenths (523.80) feet; thence South 23°40'00" West along said Easterly Right of Way line of S.B.I. Route No. 2, a distance of One Hundred Eighty-one and Fifty-one Hundredths (181.51) feet to the point of beginning. Situated in the County of Ogle and the State of Illinois.

HC2006060008

#0010776

RECORDER OF DEEDS OF OGLE COUNTY
AFFIDAVIT-PLAT ACT

STATE OF ILLINOIS)
COUNTY OF OGLE)

Ana Taylor, being duly sworn on oath, states that S he resides at Rockford
IL. That the attached deed is not in violation of 765 ILCS 205 for one of the
following reasons:

- The sale or exchange is of an entire tract of land not being a part of a larger tract of land.
- 1. The division or subdivision of land is into parcels or tracts of five acres or more in size which does not involve any new streets or easements of access.
- 2. The division is of lots or blocks of less than one acre in any recorded subdivision which does not involve any new streets or easements of access.
- 3. The sale or exchange of parcels of land is between owners of adjoining and contiguous land.
- 4. The conveyance is of parcels of land or interests therein for use as a right-of-way for railroads or other public utility facilities which does not involve any new streets or easements of access.
- 5. The conveyance is of land owned by a railroad or other public utility which does not involve any new streets or easements of access.
- 6. The conveyance is of land for highway or other public purpose or grants or conveyances relating to the dedication of land for public use or instruments relating to the vacation of land impressed with a public use.
- 7. The conveyance is made to correct descriptions in prior conveyances.
- 8. The sale or exchange is of parcels or tract of land following the division into no more than two parts of a particular parcel or tract of land existing on July 17, 1959, and not involving any new streets or easements of access.
- 9. The sale is of a single lot of less than five acres from a larger tract, the dimensions and configurations of said larger tract having been determined by the dimensions and configuration of said larger tract on October 1, 1973, and no sales, prior to this sale, of any lot or lots from said larger tract having taken place since October 1, 1973, and a survey of said single lot having been made by a registered land surveyor.
- 10. A division for the purpose of the sale or transfer of ownership of one (1) lot which contains an existing residential building constructed prior to March 24, 1992 and said lot is not less than one (1) acre in area, with a minimum width of one hundred fifty (150) feet measured at the street or road right-of-way line, such division made in accordance with the requirement set forth in the Ogle County Amendatory Zoning Ordinance, Section 5.01.E(2). For the purposes of review, a plat of survey shall be required for said division. The Zoning Administrator's and Plat Officer's signature of approval shall be required on the survey prior to recording.

CIRCLE/CHECK ABOVE WHICH IS APPLICABLE TO ATTACHED DEED

AFFIANT further states that S he makes this affidavit for the purpose of inducing the Recorder of Deeds of Ogle County, Illinois, to accept the attached deed for recording, and that all local requirements applicable to the subdivision of land are met by the attached deed and the tract described therein.



Ana Taylor
Signature

SUBSCRIBED AND SWORN to before me
this 4th day of Dec. 2000
Karen Ferguson
Notary Public

HC2006069998

#0010776

6
27.50

2/6/2002

2/6/2002

101383





101382

TV

TV

100

100



OGLE COUNTY
Real Estate
Transfer Stamp
2/6/2002
\$1,937.50 TV

SPECIAL WARRANTY DEED

This Indenture, made as of the 1st day of February, 2002 between **BERGSTROM CLIMATE SYSTEMS L.L.C.**, an Illinois limited liability company, having an address at 2390 Blackhawk Road, Rockford, IL 61109 ("Grantor"), and **WAINWRIGHT HOLDINGS LLC**, an Illinois limited liability company, having an address at 14008 Hauley Road, Durand, IL 61024 ("Grantee").

WITNESSETH

That Grantor, for and in consideration of the sum of Ten and 00/100 Dollars (\$10.00) and for other good and valuable consideration, the receipt and sufficiency of which are hereby acknowledged and confessed, hereby conveys and warrants specially unto Grantee all right, title and interest which Grantor has in the following described real property and rights and interests in real property situate, lying and being in Ogle County, Illinois, to wit:

See Exhibit "A" attached hereto and incorporated herein by reference

(The foregoing real property together with all improvements and fixtures located thereon are sometimes collectively referred to herein as the "Property.")

Together with all of the right, title and interest of Grantor, if any, in and to the following as the same pertains to the Property: (a) all improvements and fixtures located thereon, and (b) all easements, rights-of-way, streets and other appurtenances.

The conveyance of the Property is subject only to those encumbrances set forth on Exhibit "B" attached hereto and incorporated herein by reference, without intending to reimpose same.

And Grantor hereby covenants with said Grantee that Grantor hereby warrants the title to said real property and will defend the same against the lawful claims of all persons claiming by, through or under the Grantor, but not otherwise.



austin\deed.4

2/6/2002

101381

TV

100



HC2006 DG9998

#0202009

IN WITNESS WHEREOF, Grantor has hereunto executed this Special Warranty Deed as of the day and year first above written.

BERGSTROM CLIMATE SYSTEMS L.L.C.,
an Illinois limited liability company

By: BERGSTROM INC., Its Manager

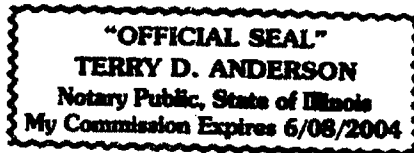
By: David R. Rydell
David R. Rydell, President

STATE OF ILLINOIS)
) SS
COUNTY OF WINNEBAGO)

I, the undersigned, a Notary Public in and for said County, in the State aforesaid, DO HEREBY CERTIFY THAT DAVID R. RYDELL, personally known to me to be the President of Bergstrom Inc., personally known to me to be the same person whose name is subscribed to the foregoing instrument as such appeared before me this day in person and acknowledged that he signed and delivered the said instrument as his own free and voluntary act and as the free and voluntary act of said limited liability company, for the uses and purposes therein set forth.

Given under my hand and Notarial Seal this 1ST day of February, 2002.

Terry D. Anderson
Notary Public



This instrument was prepared by
and after recording return to: CTA#5

Terry D. Anderson
Williams & McCarthy
P.O. Box 219
Rockford, IL 61105
815-987-8963

Future taxes to: Gene Berg, c/o Austin-Westran LLC, 602 Blackhawk Drive, Byron, IL 61010

HC2006069998

#0202009

EXHIBIT A

Part of the North East 1/4 of Section 32, in Township 25 North, Range 11 East of the 4th P.M., situated in the City of Byron, Ogle County, Illinois, bounded and described as follows: Commencing at the Northwest corner of said Quarter Section; thence South 7° 33' East along the West line of said Quarter Section a distance of 969.54 feet; thence North 81° 30' East of distance of 1745.42 feet to point of beginning of the tract being herein described; thence continuing North 81° 30' East a distance of 465.50 feet; thence North 8° 30' West a distance of 753.29 feet to the Southerly right-of-way line of the Chicago, Milwaukee, St. Paul and Pacific Railroad; thence North 76° 39' West along said right-of-way line a distance of 501.53 feet; thence South 8° 30' East a distance of 939.95 feet to the point of beginning.

ALSO

Part of the North East Quarter of Section 32, Township Twenty-five (25) North, Range 11 East of the 4th P.M., in Ogle County, Illinois; bounded and described as follows: Commencing at the North West corner of the said North East Quarter; thence South 7° 33' East on the West line of the said North East quarter 969.54 feet; thence North 81° 30' East 517.15 feet to the point of intersection with the present Easterly right-of-way line of S.B.I. Route No. 2, said point also being the POINT OF BEGINNING of the tract being described; thence extending North 81° 30' East 1228.27 feet; thence North 8° 30' West 623.0 feet; thence South 81° 30' West 899.32 feet to the said Easterly right-of-way line of S.B.I. Route No. 2; thence Southwesterly on the said Easterly right-of-way line to the said point of beginning, EXCEPTING THEREFROM: Commencing at the Northwest Corner of the said Northeast Quarter (NE 1/4); thence South 07° 33' East on the West line of the said Northeast Quarter (NE 1/4), 969.54 feet; thence North 81° 30' East, 517.15 feet to the point of intersection with the present Easterly Right of Way line of S.B.I. Route 2, said point also being the point of beginning of the tract being described; thence extending North 81° 30' East a distance of 167.48 feet; thence Northerly perpendicular to the last described course a distance of 78.45 feet; thence South 81° 30' West a distance of 59.07 feet to a point which is 50 feet measured normally distant from said Easterly right of way line of S.B.I. Route 2; thence Southwesterly and parallel to said Easterly Right of Way line a distance of 53.70 feet; thence South 81° 30' West a distance of 59.07 feet to the said Easterly Right of Way line; thence Southwesterly along the said Easterly Right of Way line a distance of 38.98 feet to the point of beginning;

ALSO

A tract located partly in the South East 1/4 of Section 29 and partly in the North East 1/4 of Section 32, Township 25 North Range 11 East of the 4th Principal Meridian, Ogle County, Illinois, bounded and described as follows: Commencing at the Northwest corner of said Northeast Quarter thence South 7° 33' East on the West line of the said Northeast Quarter 969.54 feet thence North 81° 30' East 517.15 feet to the point of intersection with the present Easterly Right of Way line of S.B.I. Route No. 2; thence extending North 81° 30' East 1228.27 feet, thence North 8° 30' West 623 feet, to a point said point also being the point of beginning of the tract being described; thence North 8° 30' West, to the Southerly boundary line of the Chicago, Milwaukee, St. Paul and Pacific Railroad; thence Westerly along the southerly boundary of the Right of Way of said Railroad to the Easterly

HC200606999

#0202009

line of the Right of Way of said Illinois State Route No. 2; thence in a Southwesterly direction on the Easterly line of the Right of Way of said Illinois State Route No. 2, to a point which is the Northwest corner of a tract of land conveyed by Warranty Deed dated April 29, 1965, from Herbert F. Anderson, a widower, grantor, to Schofield, Inc. grantee, thence Easterly along the North boundary of said aforementioned tract of land, 899.32 feet the place of beginning; all situated in the County of Ogle and the State of Illinois.

The legal description of said Anderson to Schofield, Inc. Tract is as follows:

Part of the Northeast Quarter of Section 32, Township Twenty-five (25) North, Range 11 East of the 4th P.M., in Ogle County, Illinois; bounded and described as follows: Commencing at the Northwest corner of the said Northeast Quarter; thence South 7° 33' East on the West line of the said Northeast Quarter 969.54 feet; thence North 81° 30' East 517.15 feet to the point of intersection with the present Easterly right-of-way line of S.B.I. Route No. 2, said point also being the point of beginning of the tract being described; thence extending North 81° 30' East 1228.27 feet; thence North 8° 30' West 623.0 feet; thence South 81° 30' West 899.32 feet to the said Easterly right-of-way line of S.B.I. Route No. 2; thence Southwesterly on the said Easterly right-of-way line to the said point of beginning.

ALL MORE PARTICULARLY DESCRIBED AS:

Part of the North East Quarter of Section 32, Township Twenty-five (25) North, Range 11 East of the 4th P.M., in Ogle County, Illinois; bounded and described as follows: Commencing at the North West corner of the said North East Quarter; thence South 7°33' East on the West line of the said North East Quarter 969.54 feet; thence North 81°30' East 517.15 feet to the point of intersection with the present Easterly right-of-way line of S.B.I. Route No. 2, said point also being the POINT OF BEGINNING of the following described parcel; thence extending North 81°30'00" East, One Thousand Six Hundred Ninety-three and Sixty-eight Hundredths (1,693.68) feet; thence North 08°30'00" West, Seven Hundred Fifty-two and Sixty-two Hundredths (752.62) feet, to a point in the Southerly Right of Way Line at the Chicago, Milwaukee, St. Paul and Pacific Railroad; thence North 76°40'28" West along said Southerly Right of Way Line, One Thousand Six and Forty-six Hundredths (1006.46) feet; thence Northwesterly along said Southerly Right of Way Line and along a circular curve to the left (radius point being South) having a radius of Two Thousand Eight Hundred Fourteen and Sixty-nine Hundredths (2,814.69) feet, the chord across the last described circular curve course bears North 79°02'55" West, Two Hundred Thirty-three and Nineteen Hundredths (233.19) feet to a point in the Easterly Right of Way Line of S.B.I. Route No. 2; thence South 11°23'12" West, Six Hundred Eighteen and Fifty-six Hundredths (618.56) feet; thence Southwesterly along said Easterly Right of Way Line of S.B.I. Route No. 2 and along a circular curve to the right (radius point being West) having a radius of Two Thousand Three Hundred Thirty-two and One Hundredths (2,332.01) feet, the chord across the last described circular curve course bears South 17°51'17" West, Five Hundred Twenty-three and Eight Tenths (523.80) feet; thence South 23°40'00" West along said Easterly Right of Way line of S.B.I. Route No. 2, a distance of One Hundred Eighty-one and Fifty-one Hundredths (181.51) feet to the point of beginning. Situated in the County of Ogle and the State of Illinois.

HC2006069998

0202009

EXCEPTING THEREFROM: Commencing at the Northwest Corner of the said Northeast Quarter (NE.1/4); thence South 07°33' East on the West line of the said Northeast Quarter (NE.1/4), 969.54 feet; thence North 81° 30' East, 517.15 feet to the point of intersection with the present Easterly Right of Way line of S.B.I. Route 2, said point also being the point of beginning of the tract being described; thence extending North 81°30' East a distant of 167.48 feet; thence Northerly perpendicular to the last described course a distance of 78.45 feet; thence South 81° 30' West a distance of 59.07 feet to a point which is 50 feet measured normally distance from said Easterly right of way line of S.B.I. Route 2; thence Southwesterly and parallel to said Easterly Right of Way line a distance of 53.70 feet; thence South 81°30' West a distance of 59.07 feet to the said Easterly Right of Way line; thence Southwesterly along the said Easterly Right of Way line a distance of 38.98 feet to the point of beginning; said parcel contains 32.51 acres, more or less.

HC2006069998

#0202009

EXHIBIT B

Permitted Encumbrances

1. Rights of the Public, County of Ogle and State of Illinois in and to that part of the property in question falling in any road or highway.
2. Rights of way for drainage tiles, ditches, feeders and laterals, if any.
3. Liens for taxes or assessments which are not yet due or required to be paid.

HC2006069998

#0202009

AN ORDINANCE TO ANNEX CERTAIN TERRITORY
TO THE CITY OF BYRON, ILLINOIS

WHEREAS, the owners of all the property described hereafter, there being no electors residing thereon, residing with the City Clerk of the City of Byron, Illinois, petition for the annexation to the City of Byron, the property described hereafter, and,

WHEREAS, pursuant to the statutes in such case made and provided, the corporate authorities of said City of Byron to which annexation is sought, have considered the question of annexation of the property described hereafter,

NOW, THEREFORE, BE IT ORDAINED BY THE CITY COUNCIL OF THE CITY OF BYRON, ILLINOIS:

Section 1. That the following described territory, to-wit:

A part of the Northeast Quarter (NE 1/4) of Section 32 and a part of the Southeast Quarter (SE 1/4) of Section 29, both in Township 25 North, Range 11 East of the Fourth Principal Meridian, bounded and described as follows: Commencing at a point on the West line of the Northeast Quarter (NE 1/4) of said Section 32 which is 969.54 feet South of the Northwest corner of the Northeast Quarter (NE 1/4) of said Section 32; thence North 81° 30' East to a point where said line intersects the centerline of Illinois State Route No. 2 for a point of beginning; thence on said line bearing North 81° 30' East to a point which is 2515.92 feet from the point first above mentioned; thence North 6° 30' West (630 feet more or less to the Southerly boundary line of the Chicago, Milwaukee, St. Paul & Pacific Railroad Company; thence Westerly upon the Southerly boundary of the right of way of said railroad to the said centerline of Illinois State Route No. 2; thence in a southwesterly direction on the said centerline of Illinois State Route No. 2 to the point of beginning, situated in the County of Ogle and State of Illinois.

Also: Part of the South Half (S 1/2) of Section 29 and part of the North Half (N 1/2) of Section 32, all in Township 25 North, Range 11 East of the Fourth Principal Meridian, Ogle County, Illinois, bounded and described as follows: Beginning at a point on the centerline of Illinois State Route 2, 595.5 South of the North line of said Section 32; thence northeasterly on the said centerline to the point of intersection with the southerly Right of Way line of the Chicago, Milwaukee, St. Paul, & Pacific Railroad Company; thence westerly on the said southerly Right of Way Line to the point of intersection with the easterly line of Mineral Street in the plat of the Original Town (now City of Byron); thence southerly on the said easterly line of Mineral Street to a point 175.6 feet north of the South line of said Section 29; thence easterly parallel with the said South line of Section 29, 180 feet; thence southerly parallel with the said easterly line of Mineral Street to a point 595.5 feet southerly of the said north line of Section 32; also being the north line of Hamer Subdivision in the said City of Byron; thence easterly on the said North line of Hamer Subdivision and an extension thereof to the said point of beginning.

HC2006069998

For map, see I of Plates - pg. 44


be and the same is hereby annexed to and made part of the City of Byron, Illinois;

Section 2. That all such territory above described be and constitute a part of the 3rd ward ~~or district~~ of said City, and that the boundaries or limits of said 3rd ward ~~or district~~ be, and the same are hereby extended so as to include within the same, the said territory;

Section 3. That the City Clerk of the City of Byron shall upon approval of this Ordinance by the Mayor, file a copy of this Ordinance, together with the map showing the annexed territory, with the Recorder of Deeds of Ogle County, Illinois.

APPROVED: *Erwin Hess*
Mayor

Carl Lee
City Clerk



PASSED: MAY 27, 1965

APPROVED: MAY 27, 1965

373012

STATE OF ILLINOIS }
OGLE COUNTY } ss.
RECORDER'S OFFICE
FILED FOR RECORD THE 3rd DAY OF.....
June AD 1965 AT 9:35.....
O'CLOCK. A. M. AND RECORDED IN BOOK 50.....
OF..... Misc..... PAGE 125.....
Erwin Hess RECORDER
..... DEPUTY RECORDER

HC2006069998

50 Misc 125

PLAT OF PROPOSED ANNEXATION
 CITY OF BYRON
 OGLE COUNTY, ILLINOIS
 1965

SCALE: 1" = 200'


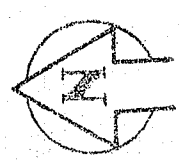
LEGEND

- Existing Byron City Limits
- Boundary of Proposed Annexation

PROPERTY TO BE ANNEXED:

A part of the Northeast Quarter (NE 1/4) of Section 32 and a part of the Southeast Quarter (SE 1/4) of Section 29, both in Township 25 North, Range 11 East of the Fourth Principal Meridian, Ogle County, Illinois, bounded and described as follows: Commencing at a point on the West line of the Northeast Quarter (NE 1/4) of said Section 32 which is 969.54 feet South of the Northwest corner of the Northeast Quarter (NE 1/4) of said Section 32; thence North 81° 30' East to a point where said line intersects the centerline of Illinois State Route No. 2 for a point of beginning; thence on said line bearing North 81° 30' East to a point which is 2515.92 feet from the point first above mentioned; thence North 65° 30' West (630 feet more or less to the Southerly boundary line of the Chicago, Milwaukee, St. Paul & Pacific Railroad Company; thence Westerly upon the Southerly boundary of the right of way of said railroad to the said centerline of Illinois State Route No. 2; thence in a southwesterly direction on the said centerline of Illinois State Route No. 2 to the point of beginning, situated in the County of Ogle and State of Illinois.

Also: Part of the South Half (S 1/2) of Section 29 and part of the North Half (N 1/2) of Section 32, all in Township 25 North, Range 11 East of the Fourth Principal Meridian, Ogle County, Illinois, bounded and described as follows: Beginning at a point on the centerline of Illinois State Route 2, 595.5 South of the North line of said Section 32; thence northeasterly on the said centerline to the point of intersection with the southerly Right of Way line of the Chicago, Milwaukee, St. Paul, & Pacific Railroad Company; thence westerly on the said southerly Right of Way Line to the point of intersection with the easterly line of Mineral Street in the plat of the Original Town (now City of Byron); thence southerly on the said easterly line of Mineral Street to a point 175.6 feet north of the South line of said Section 29; thence easterly parallel with the said South line of said Section 29, 180 feet; thence southerly parallel with the said easterly line of Mineral Street to a point 595.5 feet southerly of the said north line of Section 32; also being the north line of Hamer Subdivision in the said City of Byron; thence easterly on the said North line of Hamer Subdivision and an extension thereof to the said point of beginning.



F. Puts P. 111

HE 27010060000

Fidelity National Title Insurance Company

A.L.T.A. COMMITMENT

FOR

602 East Blackhawk Drive
Byron, IL 61010

ISSUING AGENT

Wheatland Title Guaranty Company
39 Mill Street
Montgomery, Illinois 60538
(630) 892-2323

Fidelity National Title Insurance Company of New York
A.L.T.A. COMMITMENT
- SCHEDULE A -

WTG File No. : HC-2006OG-9998.0

Effective Date : October 16, 2006

1. Policy or Policies to be issued:

Owner's (1992 ALTA): \$5,300,000.00
Proposed Insured: Spirit Master Funding III, LLC, a Delaware limited liability company

Loan (1992 ALTA): \$0.00
Proposed Insured: Citibank, N.A., its successors and/or assigns

2. The estate or interest in the land described or referred to in this Commitment and covered herein is a fee simple, and title thereto is at the effective date hereof vested:

Wainwright Holdings, LLC, an Illinois limited liability company

3. The land referred to in the Commitment is described as follows:

PART OF THE NORTH EAST ¼ OF SECTION 32, IN TOWNSHIP 25 NORTH, RANGE 11 EAST OF THE 4TH P.M., SITUATED IN THE CITY OF BYRON, OGLE COUNTY, ILLINOIS, BOUNDED AND DESCRIBED AS FOLLOWS: COMMENCING AT THE NORTHWEST CORNER OF SAID QUARTER SECTION; THENCE SOUTH 7 DEGREES 33' EAST ALONG THE WEST LINE OF SAID QUARTER SECTION A DISTANCE OF 969.54 FEET; THENCE NORTH 81 DEGREES 30' EAST OF DISTANCE OF 1745.42 FEET TO POINT OF BEGINNING OF THE TRACT BEING HEREIN DESCRIBED; THENCE CONTINUING NORTH 81 DEGREES 30' EAST A DISTANCE OF 465.50 FEET; THENCE NORTH 8 DEGREES 30' WEST A DISTANCE OF 753.29 FEET TO THE SOUTHERLY RIGHT-OF-WAY LINE OF THE CHICAGO, MILWAUKEE, ST. PAUL AND PACIFIC RAILROAD; THENCE NORTH 76 DEGREES 39' WEST ALONG SAID RIGHT-OF-WAY LINE A DISTANCE OF 501.23 FEET; THENCE SOUTH 8 DEGREES 30' EAST A DISTANCE OF 939.95 FEET TO THE POINT OF BEGINNING.

ALSO, PART OF THE NORTH EAST QUARTER OF SECTION 32, TOWNSHIP TWENTY-FIVE (25) NORTH, RANGE 11 EAST OF THE 4TH P.M., IN OGLE COUNTY, ILLINOIS; BOUNDED AND DESCRIBED AS

ISSUED BY:
Wheatland Title Guaranty Company
39 Mill Street
Montgomery, Illinois 60538

Agent for:
Fidelity National Title Insurance Company

12/20/2006

Fidelity National Title Insurance Company of New York
A.L.T.A. COMMITMENT
- SCHEDULE A -

WTG File No. : HC-2006OG-9998.0

Effective Date : October 16, 2006

FOLLOWS: COMMENCING AT THE NORTH WEST CORNER OF THE SAID NORTH EAST QUARTER; THENCE SOUTH 7 DEGREES 33' EAST ON THE WEST LINE OF THE SAID NORTH EAST QUARTER 969.54 FEET; THENCE NORTH 81 DEGREES 30' EAST 517.15 FEET TO THE POINT OF INTERSECTION WITH THE PRESENT EASTERLY RIGHT-OF-WAY LINE OF S.B.I. ROUTE NO. 2, SAID POINT ALSO BEING THE POINT OF BEGINNING OF THE TRACT BEING DESCRIBED; THENCE EXTENDING NORTH 81 DEGREES 30' EAST 1228.27 FEET; THENCE NORTH 8 DEGREES 30' WEST 623.0 FEET; THENCE SOUTH 81 DEGREES 30' WEST 899.32 FEET TO THE SAID EASTERLY RIGHT-OF-WAY LINE OF S.B.I. ROUTE NO. 2; THENCE SOUTHWESTERLY ON THE SAID EASTERLY RIGHT-OF-WAY LINE TO THE SAID POINT OF BEGINNING, EXCEPTING THEREFROM: COMMENCING AT THE NORTHWEST CORNER OF THE SAID NORTHEAST QUARTER (NE ¼); THENCE SOUTH 7 DEGREES 33' EAST ON THE WEST LINE OF THE SAID NORTHEAST QUARTER (NE ¼), 969.54 FEET; THENCE NORTH 81 DEGREES 30' EAST, 517.15 FEET TO THE POINT OF INTERSECTION WITH THE PRESENT EASTERLY RIGHT OF WAY LINE OF S.B.I. ROUTE 2, SAID POINT ALSO BEING THE POINT OF BEGINNING OF THE TRACT BEING DESCRIBED; THENCE EXTENDING NORTH 81 DEGREES 30' EAST A DISTANCE OF 167.48 FEET; THENCE NORTHERLY PERPENDICULAR TO THE LAST DESCRIBED COURSE A DISTANCE OF 78.45 FEET; THENCE SOUTH 81 DEGREES 30' WEST A DISTANCE OF 59.07 FEET TO A POINT WHICH IS 50 FEET MEASURED NORMALLY DISTANT FROM SAID EASTERLY RIGHT OF WAY LINE OF S.B.I. ROUTE 2; THENCE SOUTHWESTERLY AND PARALLEL TO SAID EASTERLY RIGHT OF WAY LINE A DISTANCE OF 53.70 FEET; THENCE SOUTH 81 DEGREES 30' WEST A DISTANCE OF 59.07 FEET TO THE SAID EASTERLY RIGHT OF WAY LINE; THENCE SOUTHWESTERLY ALONG THE SAID EASTERLY RIGHT OF WAY LINE A DISTANCE OF 38.98 FEET TO THE POINT OF BEGINNING;

ALSO, A TRACT LOCATED PARTLY IN THE SOUTH EAST ¼ OF SECTION 29 AND PARTLY IN THE NORTH EAST ¼ OF SECTION 32, TOWNSHIP 25 NORTH, RANGE 11 EAST OF THE 4TH PRINCIPAL MERIDIAN, OGLE COUNTY, ILLINOIS, BOUNDED AND DESCRIBED AS FOLLOWS: COMMENCING AT THE NORTHWEST CORNER OF SAID NORTHEAST QUARTER THENCE SOUTH 7 DEGREES 33' EAST ON THE WEST LINE OF THE SAID NORTHEAST QUARTER 969.54 FEET;

ISSUED BY:
Wheatland Title Guaranty Company
39 Mill Street
Montgomery, Illinois 60538

Agent for:
Fidelity National Title Insurance Company

12/20/2006

Fidelity National Title Insurance Company of New York
A.L.T.A. COMMITMENT
- SCHEDULE A -

WTG File No. : HC-2006OG-9998.0

Effective Date : October 16, 2006

THENCE NORTH 81 DEGREES 30' EAST 517.15 FEET TO THE POINT OF INTERSECTION WITH THE PRESENT EASTERLY RIGHT OF WAY LINE OF S.B.I. ROUTE NO. 2; THENCE EXTENDING NORTH 81 DEGREES 30' EAST 1228.27 FEET; THENCE NORTH 8 DEGREES 30' WEST 623 FEET, TO A POINT SAID POINT ALSO BEING THE POINT OF BEGINNING OF THE TRACT BEING DESCRIBED; THENCE NORTH 8 DEGREES 30' WEST, TO THE SOUTHERLY BOUNDARY LINE OF THE CHICAGO, MILWAUKEE, ST. PAUL AND PACIFIC RAILROAD; THENCE WESTERLY ALONG THE SOUTHERLY BOUNDARY OF THE RIGHT OF WAY OF SAID RAILROAD TO THE EASTERLY LINE OF THE RIGHT OF WAY OF SAID ILLINOIS STATE ROUTE NO. 2; THENCE IN A SOUTHWESTERLY DIRECTION ON THE EASTERLY LINE OF THE RIGHT OF WAY OF SAID ILLINOIS STATE ROUTE NO. 2, TO A POINT WHICH IS THE NORTHWEST CORNER OF A TRACT OF LAND CONVEYED BY WARRANTY DEED DATED APRIL 29, 1965, FROM HERBERT F. ANDERSON, A WIDOWER, GRANTOR, TO SCHOFIELD, INC. GRANTEE, THENCE EASTERLY ALONG THE NORTH BOUNDARY OF SAID AFOREMENTIONED TRACT OF LAND, 899.32 FEET THE PLACE OF BEGINNING; ALL SITUATED IN THE COUNTY OF OGLE AND THE STATE OF ILLINOIS.

THE LEGAL DESCRIPTION OF SAID ANDERSON TO SCHOFIELD, INC. TRACT IS AS FOLLOWS:

PART OF THE NORTHEAST QUARTER OF SECTION 32, TOWNSHIP TWENTY-FIVE (25) NORTH, RANGE 11 EAST OF THE 4TH P.M., IN OGLE COUNTY, ILLINOIS; BOUNDED AND DESCRIBED AS FOLLOWS: COMMENCING AT THE NORTHWEST CORNER OF THE SAID NORTHEAST QUARTER; THENCE SOUTH 7 DEGREES 33' EAST ON THE WEST LINE OF THE SAID NORTHEAST QUARTER 969.54 FEET; THENCE NORTH 81 DEGREES 30' EAST 517.15 FEET TO THE POINT OF INTERSECTION WITH THE PRESENT EASTERLY RIGHT-OF-WAY LINE OF S.B.I ROUTE NO. 2, SAID POINT ALSO BEING THE POINT OF BEGINNING OF THE TRACT BEING DESCRIBED; THENCE EXTENDING NORTH 81 DEGREES 30' EAST 1228.27 FEET; THENCE NORTH 8 DEGREES 30' WEST 623.0 FEET; THENCE SOUTH 81 DEGREES 30' WEST 899.32 FEET TO THE SAID EASTERLY RIGHT-OF-WAY LINE OF S.B.I. ROUTE NO. 2; THENCE SOUTHWESTERLY ON THE SAID EASTERLY RIGHT-OF-WAY LINE TO THE SAID POINT OF BEGINNING.

ISSUED BY:
Wheatland Title Guaranty Company
39 Mill Street
Montgomery, Illinois 60538

Agent for:
Fidelity National Title Insurance Company

12/20/2006

Fidelity National Title Insurance Company of New York
A.L.T.A. COMMITMENT
- SCHEDULE A -

WTG File No. : HC-2006OG-9998.0

Effective Date : October 16, 2006

ALL MORE PARTICULARLY DESCRIBED AS:

PART OF THE NORTH EAST QUARTER OF SECTION 32, TOWNSHIP TWENTY-FIVE (25) NORTH, RANGE 11 EAST OF THE 4TH P.M., OGLE COUNTY, ILLINOIS; BOUNDED AND DESCRIBED AS FOLLOWS: COMMENCING AT THE NORTH WEST CORNER OF THE SAID NORTH EAST QUARTER; THENCE SOUTH 7 DEGREES 33' EAST ON THE WEST LINE OF THE SAID NORTH EAST QUARTER 969.54 FEET; THENCE NORTH 81 DEGREES 30' EAST 517.15 FEET TO THE POINT OF INTERSECTION WITH THE PRESENT EASTERLY RIGHT-OF-WAY LINE OF S.B.I. ROUTE NO. 2, SAID POINT ALSO BEING THE POINT OF BEGINNING OF THE FOLLOWING DESCRIBED PARCEL; THENCE EXTENDING NORTH 81 DEGREES 30' 00" EAST, ONE THOUSAND SIX HUNDRED NINETY-THREE AND SIXTY-EIGHT HUNDREDTHS (1,693.68) FEET; THENCE NORTH 08 DEGREES 30' 00" WEST, SEVEN HUNDRED FIFTY-TWO AND SIXTY-TWO HUNDREDTHS (752.62) FEET, TO A POINT IN THE SOUTHERLY RIGHT OF WAY LINE AT THE CHICAGO, MILWAUKEE, ST. PAUL AND PACIFIC RAILROAD; THENCE NORTH 76 DEGREES 40' 28" WEST ALONG SAID SOUTHERLY RIGHT OF WAY LINE, ONE THOUSAND SIX AND FORTY-SIX HUNDREDTHS (1006.46) FEET; THENCE NORTHWESTERLY ALONG SAID SOUTHERLY RIGHT OF WAY LINE AND ALONG A CIRCULAR CURVE TO THE LEFT (RADIUS POINT BEING SOUTH) HAVING A RADIUS OF TWO THOUSAND EIGHT HUNDRED FOURTEEN AND SIXTY-NINE HUNDREDTHS (2,814.69) FEET, THE CHORD ACROSS THE LAST DESCRIBED CIRCULAR CURVE COURSE BEARS NORTH 79 DEGREES 02' 55" WEST, TWO HUNDRED THIRTY-THREE AND NINETEEN HUNDREDTHS (233.19) FEET TO A POINT IN THE EASTERLY RIGHT OF WAY LINE OF S.B.I. ROUTE NO. 2; THENCE SOUTH 11 DEGREES 23' 12" WEST, SIX HUNDRED EIGHTEEN AND FIFTY-SIX HUNDREDTHS (618.56) FEET; THENCE SOUTHWESTERLY ALONG SAID EASTERLY RIGHT OF WAY LINE OF S.B.I. ROUTE NO. 2 AND ALONG A CIRCULAR CURVE TO THE RIGHT (RADIUS POINT BEING WEST) HAVING A RADIUS OF TWO THOUSAND THREE HUNDRED THIRTY-TWO AND ONE-HUNDREDTHS (2,332.01) FEET, THE CHORD ACROSS THE LAST DESCRIBED CIRCULAR CURVE COURSE BEARS SOUTH 17 DEGREES 51' 17" WEST, FIVE HUNDRED TWENTY-THREE AND EIGHT TENTHS (523.80) FEET; THENCE SOUTH 23 DEGREES 40' 00" WEST ALONG

ISSUED BY:
Wheatland Title Guaranty Company
39 Mill Street
Montgomery, Illinois 60538

Agent for:
Fidelity National Title Insurance Company

12/20/2006

Fidelity National Title Insurance Company of New York
A.L.T.A. COMMITMENT
- SCHEDULE A -

WTG File No. : HC-2006OG-9998.0

Effective Date : October 16, 2006

SAID EASTERLY RIGHT OF WAY LINE OF S.B.I. ROUTE NO. 2., A DISTANCE OF ONE HUNDRED EIGHTY-ONE AND FIFTY-ONE HUNDREDTHS (181.51) FEET TO THE POINT OF BEGINNING. SITUATED IN THE COUNTY OF OGLE AND THE STATE OF ILLINOIS.

EXCEPTING THEREFROM: COMMENCING AT THE NORTHWEST CORNER OF THE SAID NORTHEAST QUARTER (NE ¼); THENCE SOUTH 07 DEGREES 33' EAST ON THE WEST LINE OF THE SAID NORTHEAST QUARTER (NE ¼), 969.54 FEET; THENCE NORTH 81 DEGREES 30" EAST, 517.15 FEET TO THE POINT OF INTERSECTION WITH THE PRESENT EASTERLY RIGHT OF WAY LINE OF S.B.I. ROUTE NO. 2, SAID POINT ALSO BEING THE POINT OF BEGINNING OF THE TRACT BEING DESCRIBED; THENCE EXTENDING NORTH 81 DEGREES 30' EAST A DISTANT OF 167.48 FEET; THENCE NORTHERLY PERPENDICULAR TO THE LAST DESCRIBED COURSE A DISTANCE OF 78.45 FEET; THENCE SOUTH 81 DEGREES 30' WEST A DISTANCE OF 59.07 FEET TO A POINT WHICH IS 50 FEET MEASURED NORMALLY DISTANCE FROM SAID EASTERLY RIGHT OF WAY LINE OF S.B.I. ROUTE 2; THENCE SOUTHWESTERLY AND PARALLEL TO SAID EASTERLY RIGHT OF WAY LINE A DISTANCE OF 53.70 FEET; THENCE SOUTH 81 DEGREES 30' WEST A DISTANCE OF 59.07 FEET TO THE SAID EASTERLY RIGHT OF WAY LINE; THENCE SOUTHWESTERLY ALONG THE SAID EASTERLY RIGHT OF WAY LINE A DISTANCE OF 38.98 FEET TO THE POINT OF BEGINNING; SITUATED IN THE COUNTY OF OGLE AND STATE OF ILLINOIS.

PERMANENT TAX NUMBER: 05-29-454-001; 05-32-227-001

ISSUED BY:
Wheatland Title Guaranty Company
39 Mill Street
Montgomery, Illinois 60538

Agent for:
Fidelity National Title Insurance Company

Fidelity National Title Insurance Company of New York
Commitment Form
- SCHEDULE B -

WTG File No. : HC-2006OG-9998.0

Effective Date : October 16, 2006

I. The following are the requirements to be complied with:

1. Instrument(s) creating the estate or interest to be insured must be approved, executed and filed for record, to wit

a) Properly executed deed and any other necessary documents.

b) Unless we are provided with a survey for our examination and files or a statement by the Proposed Insured that no survey is available, the Owner's Policy and/or Mortgage Policy referred to in Schedule A will be subject to the following exceptions:

Any matter which would be shown by an accurate survey or discovered by a personal inspection of the land. You are not insured against such matters or against the forced removal of any structure on account of such matters.

If our examination of the survey discloses adverse matters relating to the above, such matters will be shown as exceptions.

II. Schedule B of the policy or policies to be issued will contain exceptions to the following matters unless the same are disposed of to the satisfaction of the Company.

1. Defects, liens, encumbrances, adverse claims or other matters, if any, created, first appearing in the public records or attaching subsequent to the effective date hereof but prior to the date the Proposed Insured acquires for value of record the estate or interest of mortgage thereon covered by this Commitment.

2. Standard Exceptions:

- a. Rights or claims of parties in possession not shown by the public records.
- b. Easements, or claims of easements, not shown by the public records.
- c. Encroachments, overlaps, boundary line disputes, or other matters which would be disclosed by an accurate survey or inspection of the premises.
- d. Any lien, or right to a lien, for services, labor, or material heretofore or hereafter furnished, imposed by law and not shown by the public records.
- e. Federal judgments and/or proceedings filed only in Federal Courts, including petitions in bankruptcy and Federal condemnation proceedings.

3. Special Exceptions:

- a. Taxes, charges, assessments, levied and assessed against the subject premises which are due and payable.

ISSUED BY:
Wheatland Title Guaranty Company
39 Mill Street
Montgomery, Illinois 60538

Agent for:
Fidelity National Title Insurance Company

Fidelity National Title Insurance Company of New York
Commitment Form
- SCHEDULE B -

WTG File No. : HC-2006OG-9998.0

Effective Date : October 16, 2006

4. The lien of taxes for the year 2006 and thereafter.

2005 taxes in the amount of \$939.02 are paid.

Note: General Taxes for 2006 are not yet due or payable.

PERMANENT TAX NUMBER: 05-29-454-001

2005 taxes in the amount of \$76,401.66 are paid.

Note: General Taxes for 2006 are not yet due or payable.

PERMANENT TAX NUMBER: 05-32-227-001

5. A Mortgage dated February 1, 2002, and recorded February 6, 2002, as Document No. 0202011, made by Wainwright Holdings, LLC, to Amcore Bank, N.A., to secure a note in the amount of \$1,268,000.00 recorded in the Ogle County Recorder's Office.

Note: This exception will be released upon payment, release and/or satisfaction upon closing of the contemplated transaction.

6. A Mortgage dated February 1, 2002, and recorded February 6, 2002, as Document No. 0202012, made by Wainwright Holdings, LLC, to Bergstrom Climate Systems, L.L.C., to secure a note in the amount of \$207,000.00, recorded in the Ogle County Recorder's Office.

Note: This exception will be released upon payment, release and/or satisfaction upon closing of the contemplated transaction.

7. A Mortgage dated April 2, 2002, and recorded April 10, 2002, as Document No. 0205014, made by Wainwright Holdings, LLC, to Rockford Development Corporation, to secure a note in the amount of \$1,300,000.00, recorded in the Ogle County Recorder's Office.

Note: This exception will be released upon payment, release and/or satisfaction upon closing of the contemplated transaction.

ISSUED BY:
Wheatland Title Guaranty Company
39 Mill Street
Montgomery, Illinois 60538

Agent for:
Fidelity National Title Insurance Company

Fidelity National Title Insurance Company of New York
Commitment Form
- SCHEDULE B -

WTG File No. : HC-2006OG-9998.0

Effective Date : October 16, 2006

8. Assignment of Mortgage dated April 5, 2002, and recorded April 10, 2002, as Document No. 0205015, made by Rockford Local Development Corporation, to the Small Business Administration, recorded in the Ogle County Recorder's Office.

Note: This exception will be released upon payment, release and/or satisfaction upon closing of the contemplated transaction.

9. An Assignment of Rents dated April 2, 2002, and recorded April 10, 2002, as Document No. 0205016, made by Wainwright Holdings, LLC, to Rockford Local Development Corporation, recorded in the Ogle County Recorder's Office.

Note: This exception will be released upon payment, release and/or satisfaction upon closing of the contemplated transaction.

10. A Subordination and Attornment Agreement, dated April 2, 2002, and recorded April 10, 2002, as Document No. 0205017, made by and between Rockford Local Development Corporation, and Austin-Westran, LLC, recorded in the Ogle County Recorder's Office.

Note: This exception will be released upon payment, release and/or satisfaction upon closing of the contemplated transaction.

11. A Mortgage dated September 8, 2006, and recorded October 31, 2006, as Document No. 0611454, made by Wainwright Holdings, LLC, to Amcore Bank, N.A., to secure a note in the amount of \$1,683,123.00, recorded in the Ogle County Recorder's Office.

Note: This exception will be released upon payment, release and/or satisfaction upon closing of the contemplated transaction.

12. An Ordinance Annexing Certain Territory to the City of Byron, recorded June 3, 1965, in Miscellaneous Book 50, Page 125, made by The City of Byron, Illinois, recorded in the Ogle County Recorder's Office.

13. The certificate of authority of Wainwright Holdings, LLC, to do business in Illinois issued by the Secretary of State should be produced.

ISSUED BY:
Wheatland Title Guaranty Company
39 Mill Street
Montgomery, Illinois 60538

Agent for:
Fidelity National Title Insurance Company

Fidelity National Title Insurance Company of New York
Commitment Form
- SCHEDULE B -

WTG File No. : HC-2006OG-9998.0

Effective Date : October 16, 2006

Note: This exception will be released upon payment, release and/or satisfaction upon closing of the contemplated transaction.

14. The certificate of authority of Spirit Finance Corporation to do business in Illinois issued by the Secretary of State should be produced. In default thereof, our owner's policy will contain the following exception: "Consequences, if any, which may result because of the failure of the party in title to the estate or interest in the land described in Schedule A to comply with the applicable "doing business" laws of the State of Illinois."

Note: This exception will be released upon payment, release and/or satisfaction upon closing of the contemplated transaction.

15. Upon a conveyance or mortgage of said property in question, we should be furnished with a certified copy of proper resolutions passed by the proper parties authorizing the execution of the documents of conveyance or mortgage.

Note: This exception will be released upon payment, release and/or satisfaction upon closing of the contemplated transaction.

16. Matters of survey as disclosed by the Plat of Survey prepared by Randall G. Trei, PILS No. 3141, in a survey dated December 1, 2000.

17. Note: Upon presentation of the appropriate affidavits and/or documentation, the following Endorsements will be attached to the Loan Policy, when issued: Comprehensive; First Loss; Last Dollar; Tie-In; Variable Rate; Contiguity; Separate Tax Parcel.

18. Note: Upon presentation of the appropriate affidavits and/or documentation, the following Endorsements will be attached to the Owners Policy, when issued: Contiguity; Comprehensive; Survey; Tax Parcel; Access (with regard to both parcels I & II); Zoning With Parking; Deletion of Arbitration; Recharacterization; Deletion of Arbitration.

- END SCHEDULE B -

ISSUED BY:
Wheatland Title Guaranty Company
39 Mill Street
Montgomery, Illinois 60538

Agent for:
Fidelity National Title Insurance Company

12/20/2006

Fidelity National Title Insurance Company of New York
Commitment Form
- SCHEDULE B -

WTG File No. : HC-2006OG-9998.0

Effective Date : October 16, 2006

Please refer all inquiries to Mari Boan or Donald C. Marcum at (630) 892-2323.

Copies of this Commitment have been sent to the following:

Fidelity National Title
480-344-6423

Authorized Signatory

A handwritten signature in black ink, appearing to read "John D. Ammons", is written over a solid horizontal line.

John D. Ammons

ISSUED BY:
Wheatland Title Guaranty Company
39 Mill Street
Montgomery, Illinois 60538

Agent for:
Fidelity National Title Insurance Company

Fidelity National Title Insurance Company of New York
Commitment Form
- SCHEDULE B -

WTG File No. : HC-2006OG-9998.0

Effective Date : October 16, 2006

Fidelity National Financial Group of Companies' Privacy Statement
July 1, 2001

We recognize and respect the privacy expectations of today's consumers and the requirements of applicable federal and state privacy laws. We believe that making you aware of how we use your non-public personal information ("Personal Information"), and to whom it is disclosed, will form the basis for a relationship of trust between us and the public that we serve. This Privacy Statement provides that explanation. We reserve the right to change this Privacy Statement from time to time consistent with applicable privacy laws.

In the course of our business, we may collect Personal Information about you from the following sources:

- From applications or other forms we receive from you or your authorized representative;
- From your transactions with, or from the services being performed by, us, our affiliates, or others;
- From our internet web sites;
- From the public records maintained by governmental entities that we either obtain directly from those entities, or from our affiliates or others; and
- From consumer or other reporting agencies.

Our Policies Regarding the Protection of the Confidentiality and Security of Your Personal Information

We maintain physical, electronic and procedural safeguards to protect your Personal Information from unauthorized access or intrusion. We limit access to the Personal Information only to those employees who need such access in connection with providing products or services to you or for other legitimate business purposes.

Our Policies and Practices Regarding the Sharing of Your Personal Information

We may share your Personal Information with our affiliates, such as insurance companies, agents, and other real estate settlement service providers. We also may disclose your Personal Information:

- to agents, brokers or representatives to provide you with services you have requested;
- to third-party contractors or service providers who provide services or perform marketing or other functions on our behalf; and
- to others with whom we enter into joint marketing agreements for products or services that we believe you may find of interest.

In addition, we will disclose your Personal Information when you direct or give us permission, when we are required by law to do so, or when we suspect fraudulent or criminal activities. We also may disclose your Personal Information when otherwise permitted by applicable privacy laws such as, for example, when disclosure is needed to enforce our rights arising out of any agreement, transaction or relationship with you.

ISSUED BY:
Wheatland Title Guaranty Company
39 Mill Street
Montgomery, Illinois 60538

Agent for:
Fidelity National Title Insurance Company

12/20/2006

Fidelity National Title Insurance Company of New York
Commitment Form
- SCHEDULE B -

WTG File No. : HC-2006OG-9998.0

Effective Date : October 16, 2006

One of the important responsibilities of some of our affiliated companies is to record documents in the public domain. Such documents may contain your Personal Information.

Right to Access Your Personal Information and Ability To Correct Errors Or Request Changes Or Deletion

Certain states afford you the right to access your Personal Information and, under certain circumstances, to find out to whom your Personal Information has been disclosed. Also, certain states afford you the right to request correction, amendment or deletion of your Personal Information. We reserve the right, where permitted by law, to charge a reasonable fee to cover the costs incurred in responding to such requests.

All requests must be made in writing to the following address: Privacy Compliance Officer
Fidelity National Financial, Inc.
4050 Calle Real, Suite 220
Santa Barbara, CA 93110

Multiple Products or Services

If we provide you with more than one financial product or service, you may receive more than one privacy notice from us. We apologize for any inconvenience this may cause you.

ISSUED BY:
Wheatland Title Guaranty Company
39 Mill Street
Montgomery, Illinois 60538

Agent for:
Fidelity National Title Insurance Company



Wheatland

Title Guaranty

39 Mill Street, Montgomery, Illinois 60538

Fax: 630-892-2390

Phone: 630-892-2323

Privacy Policy

We recognize and respect the privacy expectations of today's consumers and the requirements of applicable federal and state privacy laws. We believe that making you aware of how we use your non-public personal information ("Personal Information"), and to whom it is disclosed, will form the basis for a relationship of trust between us and the public that we serve. This Privacy Statement provides that explanation. We reserve the right to change this privacy statement from time to time consistent with applicable privacy laws.

In the course of our business, we may collect Personal Information about you from the following sources:

- From applications or other forms we receive from you or your personal representative;
- From your transactions with, or from the services being performed by, us, our affiliates, or others;
- From the public records maintained by governmental entities that we obtain directly from those entities, or from our affiliates or others; and,
- From consumer or other reporting agencies.

Our Policies and Practices regarding the Sharing of Your Personal Information

We will generally not share your Personal Information with any third party, with the exception of agents, brokers or representatives to provide you with services you have requested.

In addition, we will disclose your Personal Information when you direct or give us permission, when we are required by law to do so, or when we suspect fraudulent or criminal activities. We may also disclose your Personal Information when otherwise permitted by applicable privacy laws such as, for example, when disclosure is needed to enforce our rights arising out of any agreement, transaction or relationship with you.

One of the important responsibilities is to record documents in the public domain. Such documents may contain your Personal Information.

Right to Access Your Personal Information and Ability to Correct Errors or Request Changes or Deletion

Certain states afford you the right to access your Personal Information and, under certain circumstances, to find out to whom your Personal Information has been disclosed. Also, certain states afford you the right to request correction, amendment or deletion of your Personal Information. We reserve the right where permitted by law, to charge a reasonable fee to cover the costs incurred in responding to such requests.

All requests must be made in writing to following address:

Privacy Compliance Officer
Wheatland Title Guaranty Company
39 Mill Street
Montgomery, Illinois 60538

A copy of the Privacy Statement from our Underwriter, Fidelity National Title Insurance Company, is also being forwarded

APPENDIX I
CLIENT PROVIDED INFORMATION

NOT PROVIDED FOR THIS REPORT

APPENDIX J
ENVIRONMENTAL PROFESSIONAL(S) RESUME(S)

GREG C. MORIATES, CHMM

Qualifications Summary

- Experience in monitoring asbestos abatement work in public schools, commercial buildings, and industrial facilities; air monitoring for asbestos abatement projects in public schools, commercial buildings, and industrial facilities; and monitoring lead abatement projects for industrial facilities.
- Knowledge of all applicable Federal, New York State and New York City regulations for asbestos and lead abatement, monitoring and inspections, RCRA, and CERCLA.
- Heavy metals, acids and alcohol, hydrocarbons, nuisance dust, and nitric oxides air sampling performed in industrial buildings and construction sites.
- Hazardous Material Transportation for school laboratories.
- Indoor air quality studies performed in commercial, industrial, and public schools.
- Sampling, analysis and remediation of radioactivity in commercial buildings.
- Phase I/II/III Environmental Site Assessments (ESA).
- Effluent and groundwater sampling for landfill closures.
- Supervision of drum disposal.
- Tank Pulls and Testing
- Post-Closure landfill groundwater sampling
- Soil Excavations

Registration

Certified Hazardous Materials Manager (2002)
Certified Project Monitor, New York State Department of Labor (NYSDOL) (1997)
Certified Air Sampling Technician, NYSDOL (1997)
Certified AHERA Inspector in the State of New York (1998)
40 Hour Hazardous Waste Site Training, OSHA (1998)
8 Hour Site Safety Officer/Supervisor, OSHA (2001)
Confined Space Entry Trained (2006)
Fall Protection Trained, OSHA (1999)
Blood Born Pathogen Awareness Trained, OSHA (1999)\
International Air Transport Association (IATA) Dangerous Goods Shipping Certified (2000)
CPR/First Aid (2006)

Fields of Competence

Air monitoring and project monitoring for asbestos and lead abatement projects; personal lead air monitoring and asbestos inspections; indoor air quality studies sampling multiple constituents; personal air monitoring/negative exposure assessments sampling multiple constituents; Phase I/II/III environmental site investigations; tank pulls; soil excavations; groundwater sampling and modeling; hazardous materials management.

Credentials

A.S., Liberal Arts & Sciences - Nassau Community College (1995)
B.S., Environmental Studies/Biology - Long Island University/C.W. Post Campus (1998)
M.S., Environmental Science - Long Island University/C.W. Post Campus (2000)

Employment History

2004-Present Expedited Environmental Services, Inc.
2004-2005 H2M Group, Inc.
2003-2004 TRC Engineers, Inc.
2001-2003 Gannet Fleming, P.C.
1997-2001 Roy F. Weston of New York, Inc.

Key Projects (Continued)

Key Projects

Environmental Projects

Phase I ESA, Various Clients, Project Manager/President. Coordinated and conducted numerous Phase I Environmental Site Assessments at various facilities. Responsible for the generation and review of the Phase I reports.

Phase I ESA, Marcus & Millichap, Project Manager/President. Coordinated and conducted numerous Phase I Environmental Site Assessments at various facilities. Responsible for the generation and review of the Phase I reports.

Phase I ESA, Uni-Mart, LLC., Project Manager/President. Coordinated and conducted numerous Phase I Environmental Site Assessments at various gasoline filling stations and convenience stores. Responsible for the generation and review of the Phase I reports.

Phase I ESA, Carrols Corporation, Project Manager/President. Coordinated and conducted numerous Phase I Environmental Site Assessments at various fast food restaurants. Responsible for the generation and review of the Phase I reports.

Phase I ESA, BMC Capital, LLC, Project Manager/President. Coordinated and conducted numerous Phase I Environmental Site Assessments at various facilities including, fast food restaurants, warehouses, and manufacturing facilities. Responsible for the generation and review of the Phase I reports.

Phase I ESA, NYC Board of Education, Project Manager. Coordinated and conducted numerous Phase I Environmental Site Assessments at various facilities. Responsible for the generation and review of the Phase I reports.

Phase I Environmental Site Assessments (ESA), New York City School Construction Authority (NYCSCA), New York, NY, Project Scientist/Manager. Conducting various Phase I ESA's for NYCSCA and was responsible for the generation of the technical report.

Phase II Site Investigations, Various Locations, NYC School Construction Authority, Project Scientist. Conducted Phase II site investigations in various commercial, industrial, and public school buildings. These investigations included the collection of Geoprobe soil and groundwater samples, geophysical investigations, soil gas sampling and well installation, developing and sampling. Also responsible for generating technical reports, scope of work and proposals.

Phase II Site Investigations, Various Locations, Cablevision, Project Scientist. Conducted Phase II site investigations in various commercial and industrial buildings. These investigations included the collection of Geoprobe soil and groundwater samples, geophysical investigations,

Key Projects (Continued)

soil gas sampling and well installation, developing and sampling. Also responsible for generating technical reports, scope of work and proposals.

Phase II Site Investigations, Various Locations, Project Scientist. Conducted Phase II site investigations in various commercial and industrial buildings. These investigations included the collection of Geoprobe soil and groundwater samples, geophysical investigations, soil gas sampling and well installation, developing and sampling. Also responsible for generating technical reports, scope of work and proposals.

Phase II Site Investigations, Various Locations, President/Project Manager. Conducted Phase II site investigations in various commercial and industrial buildings. These investigations included the collection of Geoprobe soil and groundwater samples, geophysical investigations, soil gas sampling and well installation, developing and sampling. Also responsible for generating technical reports, scope of work and proposals.

Soil Remediation, NYC School Construction Authority, Various Locations, Project Scientist. Responsible for the supervision of the removal of contaminated soils. Also conducted air monitoring for organic vapors and airborne particulates.

Soil Characterization and Removal, Perini Corporation, Project Scientist/Manager. Characterized soil for disposal purposes; contracted removal companies and supervised removal activities. Responsible for the generation of the characterization and removal report.

Soil Remediation Design, Long Island Railroad, Environmental Scientist. Responsible for the technical review of soil data in order to delineate and design soil removal activities.

Underground Storage Tank Investigation, NYC School Construction Authority, Various Locations, Environmental Scientist. Performed an investigation on the location and contents of an underground storage tank (UST) that was to be removed and supervised the tightness tests performed.

Underground Storage Tank Investigation, Verizon, Various Locations, Environmental Scientist. Performed an investigation on a previously removed underground storage tank (UST) that needed additional soil and groundwater data for state approval.

Underground Storage Tank Removal, Steel Los III, Various Locations, Environmental Scientist. Coordinated and supervised the removal of numerous underground storage tanks. In addition, responsible for the collection of endpoint samples and the generation of the technical report and proposals.

Underground Storage Tank Removal, CSX Transportation, Various Locations, Environmental Scientist. Coordinated and supervised the removal of numerous underground storage tanks. In addition, responsible for the collection of endpoint samples and the generation of the closure report and proposals.

Groundwater Sampling, CSX Transportation, Various Landfills, Environmental Scientist. Responsible for the collection of groundwater samples for post-closure water quality purposes.

Key Projects (Continued)

Also responsible for the collection of well parameters, measuring organic vapors, and the generation of the technical report.

Groundwater Sampling, Town of Hempstead, Oceanside Landfill, Project Scientist.

Responsible for the collection of groundwater samples for post-closure water quality purposes. Also responsible for the collection of well parameters, measuring organic vapors, and the generation of the technical report.

Groundwater Sampling, Town of Clarkstown, Clarkstown Landfill, Project Scientist.

Responsible for the collection of groundwater samples for post-closure water quality purposes. Also responsible for the collection of well parameters, measuring organic vapors, and the generation of the technical report.

Drum Disposal, Confidential Client, New York, NY, Environmental Scientist. Responsible for the supervision of environmental waste drums generated during Phase II work. Also labeled drums and filled out waste manifest with appropriate information.

Hazardous Waste Report, Confidential Clients, New York, NY, Environmental Scientist. Responsible for the generation of the clients annual New York State Department of Conservation Hazardous Waste Report.

SEQRA Review, Confidential Client, New York, Environmental Scientist. Responsible for the generation of the State Environmental Quality Review Act short form for building expansion activities.

Radiation Investigation, St. Albans VA Hospital, New York. Assistant Project Scientist.

Collected and analyzed smear samples. Utilized radiation instruments to delineate radioactive contaminated areas and source delineation.

Radiation Removal, St. Albans VA Hospital, New York. Assistant Project Scientist.

Constructed work area containment and was responsible for the removal of radioactive contaminated concrete utilizing concrete scabblers and jackhammers. In addition, responsible for the post removal sampling to verify removal completion.

Air Quality Projects

Indoor Air Quality Studies, NYC Board of Education, Various Locations, Project Manager. Coordinated and conducted numerous indoor air quality studies at various locations as part of the lease agreements. Responsible for the review of data and reports.

Indoor Air Quality Study, Metropolitan Opera House, Industrial Hygienist. Coordinated and conducted indoor air quality studies at various locations as part of an annual sampling route. Responsible for the review of data and generation of reports.

Indoor Air Quality Study, Confidential Client, New York, NY, Associate Industrial Hygienist. Responsible for conducting an indoor air quality study for dust content, carbon

Key Projects (Continued)

dioxide, carbon monoxide, temperature, and relative humidity utilizing multiple AQ-501s and a miniram. In addition, I responsible for data review and report generation.

Personal Air Monitoring, Confidential Client, Bayside, New York, Associate Industrial Hygienist. Responsible for the collection of personal lead and benzene air and bulk samples in order to investigate employee complaints during renovation work.

Industrial Hygiene Monitoring, Hunts point Water Pollution Control Plant, Project Manager/Scientist. Responsible for the coordination and management of the monitoring personnel to provide a safe environment for the on-site electrical contractors.

Negative Exposure Assessment Study, United States Postal Service (USPS), Various Locations, New York State, Environmental Technician. Collected personal and area air samples and followed lead and asbestos procedures to conduct negative exposure assessments in various post offices throughout New York State.

Personal Air Monitoring, Confidential Client, New York, NY, Associate Industrial Hygienist. Collected personal air samples for crystalline silica during jack hammering activities to document workers exposure during daily activities.

Personal Air Monitoring, Mill Max Manufacturing, Inc., Associate Industrial Hygienist. Conducted an exposure assessment for the following contaminants: antimony oxide, fibrous glass, mineral oil mists, noise, nickel, sulfuric acid, hydrochloric acid, cyanide, mineral spirits, lead, isopropyl alcohol, anhydrous alcohol, beryllium, copper, nitric acid, methanol, 2 butanone, and respirable dust. Reviewed data and generated the report.

Welding Fume Monitoring, Confidential Client, New York, NY, Associate Industrial Hygienist. Collected personal air samples for constituents generated during welding and brazing and respirable dust. Assisted in the generation of the report for this project.

Diesel Exhaust Monitoring, Confidential Client, New York, Associate Industrial Hygienist. Collected area air samples for coal tar pitch volatile's, polynuclear aromatic hydrocarbons, sulfur dioxide, nitric oxides, carbon dioxide, and nuisance dusts. Generated report for this project.

Lead and Asbestos Projects

Lead Dust Wipes, NYC School Constructions Authority, Various Locations, Assistant Project Manager. Collected lead wipe samples for clearance after window replacement.

Lead Dust Wipes, Triborough Bridge and Tunnel Authority (TBTA) Queens Midtown Tunnel Firing Range, New York, Lead Inspector. Collected lead dust wipes throughout the firing range to investigate the purpose of elevated blood levels of shooting instructors.

Lead Inspection, Long Island Rail Road, Various Locations, Lead Inspector. Coordination and sample collection at various locations as part of building renovation. In addition, I was responsible for report generation.

Key Projects (Continued)

Lead Inspections, New York City School Construction Authority (NYCSCA), Various Schools, Various Locations, NY, Assistant Project Scientist. Supervised XRF testing and collected paint chip samples in order to verify lead content throughout the school facilities prior to any renovation work. Generated final report.

Lead Abatement Monitoring, Confidential Client, Power Plants, New York, NY, Environmental Scientist. Conducted personal lead air samples and lead paint chip samples during abatement to verify workers exposure to airborne lead.

Lead Abatement Monitoring, Metro North Rail Road, Various Stations, Environmental Scientist/Manager. Coordination and supervision of lead abatement activities at various stations as part of historical renovation activities. In addition, I was responsible for the technical review of the project specifications.

Asbestos Survey and Inspections, New York Power Authority, Clean Air for Schools Program, Various Locations, Asbestos Inspector. Conducted an asbestos survey of the brick set boilers and the quantification of all materials sampled. In addition, responsible for the generation of the inspection report.

Asbestos Survey and Inspection, New York Power Authority, Climate Control Program, Various Boroughs, New York, NY, Asbestos Inspector. Collected suspected asbestos bulk samples and assessed whether the climate control equipment would be impacted by the scope of work. Generated asbestos inspection report and design.

Asbestos Surveys and Inspections, New York City School Construction Authority, Various Schools, Asbestos Inspector. Collected samples of suspected asbestos-containing materials and was responsible for the quantification of all material tested. Also responsible for generating reports and design.

Asbestos Survey and Inspection, Triborough Bridge and Tunnel Authority (TBTA), Queens Midtown Tunnel, New York. Asbestos Inspector. Collected suspected asbestos bulk samples in the worker tunnel booths and the administration buildings roof.

Triennial AHERA Reinspection, Massapequa School District, Massapequa, NY, Asbestos Inspector. Responsible for conducting the AHERA three year inspections. Responsibilities included the assessment and quantification of asbestos-containing materials.

Triennial AHERA Reinspection, Copaugue School District, Copaugue, NY, Asbestos Inspector. Responsible for conducting the AHERA triennial inspection. Responsibilities included the assessment and quantification of asbestos-containing materials.

Asbestos Abatement Project, New York Power Authority, Various Locations, New York, NY, Project Monitor. Supervision of asbestos abatement contractor, air sampling during abatement, compliance with all applicable regulations; and technical review of all data and generated reports.

Asbestos Abatement Project, NYC School Construction Authority, New York, Project Monitor. Responsible for the supervision of the asbestos abatement contractor, air sampling during

Key Projects (Continued)

abatement, and compliance with all applicable regulations; and technical review of all data and generated reports.