

---

**PHASE I ENVIRONMENTAL SITE ASSESSMENT  
FRUITVILLE ROAD PARKING LOT  
3175 FRUITVILLE ROAD  
SARASOTA, FLORIDA 34237  
MAIL CODE ID: FLW-337  
TETRA TECH PROJECT NO. 103P2210114**



**Prepared for**

Bank of America, N.A.  
525 North Tryon Street  
NC1-023-09-01  
Charlotte, North Carolina 28255

Report Date: October 16, 2014  
On-Site Date: August 26, 2014



**Prepared by**

Tetra Tech, Inc.  
712 Melrose Avenue  
Nashville, Tennessee 37211

---

## TABLE OF CONTENTS

<u>Section</u>	<u>Page</u>
EXECUTIVE SUMMARY .....	1
SECTION 1 INTRODUCTION .....	1
1.1    PURPOSE.....	1
1.2    INVOLVED PARTIES.....	2
1.3    SCOPE OF WORK.....	2
SECTION 2 GENERAL SITE CHARACTERISTICS .....	4
2.1    SITE OWNERSHIP AND LOCATION.....	4
2.2    ADJACENT PROPERTIES.....	4
2.3    SITE DESCRIPTION AND CURRENT USES/OPERATIONS.....	4
2.4    FORMER SITE USES/OPERATIONS.....	5
SECTION 3 ENVIRONMENTAL SETTING .....	6
3.1    REGIONAL PHYSIOGRAPHIC CONDITIONS.....	6
3.2    SOIL CONDITIONS .....	6
3.3    GEOLOGIC CONDITIONS .....	6
3.4    SURFACE WATER AND GROUNDWATER CHARACTERISTICS.....	6
SECTION 4 RESULTS OF ASSESSMENT .....	8
4.1    SITE ASSESSMENT OBSERVATIONS .....	8
4.2    STANDARD ENVIRONMENTAL RECORD SOURCES .....	10
4.3    RESULTS OF SITE HISTORY/LAND USE REVIEW .....	11
4.4    PREVIOUS ENVIRONMENTAL REPORTS .....	14
4.5    USER PROVIDED INFORMATION .....	14
4.6    ASBESTOS .....	15
4.7    MOLD.....	15
4.8    RADON.....	15
SECTION 5 FINDINGS AND CONCLUSIONS .....	16
5.1    KNOWN OR SUSPECT ENVIRONMENTAL CONDITIONS.....	16
5.2    DE MINIMIS CONDITIONS .....	17
5.3    DEVIATIONS/DATA GAPS.....	17
5.4    CONCLUSIONS .....	17
SECTION 6 LIMITATIONS.....	18
SECTION 7 REFERENCES .....	20

---

SECTION 8 SIGNATURES OF ENVIRONMENTAL PROFESSIONALS ..... 21

SECTION 9 APPENDICES ..... 22

    9.1 FIGURES

    9.2 SITE PHOTOGRAPHS

    9.3 REGULATORY RECORDS DOCUMENTATION

    9.4 HISTORICAL RESEARCH DOCUMENTATION

    9.5 QUALIFICATIONS OF ENVIRONMENTAL PROFESSIONALS

    9.6 SUPPORTING DOCUMENTATION

---

## EXECUTIVE SUMMARY

This Phase I Environmental Site Assessment (ESA) was conducted by Tetra Tech, Inc. (Tetra Tech) for Bank of America, N.A. (BANA). This Phase I ESA was performed in general accordance with the Standard Practice for Environmental Site Assessments: Phase I Environmental Site Assessment Process, ASTM International (ASTM) Designation: E 1527-13, for the Fruitville Road Parking Lot facility herein referred to as the “Site,” located at 3175 Fruitville Road, Sarasota, Florida

The Site is an approximate 0.51-acre parcel of land with no structures or improvements. The grassy area of the Site is occasionally used for extra employee parking, and contains two storm water catch basins. According to the historical information reviewed, the Site was developed with a single residence from the 1950s until the early 1970s, when the residence was removed. The historical address for the Site is 200 Tarpon Avenue.

### Findings and Opinions

Two catch basins were observed in the grassed parking area on the southern end of the Site parcel. Evidence of staining was not observed in the vicinity of the catch basins. The catch basins appear to be closed-bottom concrete boxes with metal grates, approximately 4-square feet in area and 2-feet deep. The catch basins appear to have a PVC pipe that connects the two boxes. No other piping could be identified and there was no apparent discharge point associated with the catch basins. Tetra Tech observed approximately 2 inches of sediment in the bottom of the catch basins. Tetra Tech contacted Mr. Leonard Scherry of the City of Sarasota storm water utility department to determine if the catch basins are connected to the city’s storm sewer system. Mr. Scherry stated that there are no storm sewer lines along Tarpon Avenue, and he believes that in that area, storm water runoff is in the form of sheet flow towards the storm drains along Fruitville Road. Therefore, it is unlikely that the catch basins are connected to the storm sewer. Based on the lack of staining around the catch basins, and the lack of significant amounts of sediment in the catch basins, they are not considered a recognized environmental concern (REC).

Environmental Data Resources, Inc. (EDR) provided an environmental database search for the Site and surrounding area in accordance with current ASTM-specified minimum search distances. The Site was not identified on any of the databases in the EDR Radius Map report.

---

The following facilities were identified within the minimum ASTM-specified search distances in the EDR Radius Map Report: one Comprehensive Environmental Response, Compensation, and Liability Act Information System (CERCLIS) facility; two Solid Waste Facility/Landfill Sites Database (SWF/LF) facilities; four Leaking Underground Storage Tank (LUST) facilities; one Underground Storage Tank (UST) facility; and two Division of Waste Management Contaminated Sites (DWM CONTAM) facilities. These facilities are located greater than 1,200 feet from the Site. Based on distance, regulatory status, topographic location, or assumed groundwater flow direction, the facilities identified in the EDR Radius Map report do not represent a REC.

The address of 121 Tarpon Avenue, located approximately 190 feet southwest of the Site, is listed as Thorson Plant & Spray Service, nursery and spray service in the 1973 and 1978 city directories. Based on historical aerials, this address appears to be a residence, with an additional small structure to the south of the residence. The additional structure appears to be removed in the 1998 aerial photograph. Based on the assumed groundwater flow direction to the south and the apparent small size of the operation, this facility is not considered a REC.

## **Conclusions**

No RECs were identified in connection with the Site.

---

# SECTION 1 INTRODUCTION

On August 20, 2014, Tetra Tech was authorized by Bank of America, N.A. (BANA) to conduct a Phase I Environmental Site Assessment (ESA) of the Fruitville Road Parking Lot facility herein referred to as the “Site,” located at 3175 Fruitville Road, Sarasota, Florida (see Site Location Map, Site Layout Map, Aerial Photograph, and Parcel Map in Section 9.1). The Site is an approximate 0.51-acre parcel of land with no structures or improvements. The grassy area of the Site is occasionally used for extra employee parking, and contains two storm water catch basins.

## 1.1 PURPOSE

The goal of this ESA is to identify whether recognized environmental conditions (RECs), controlled recognized environmental conditions (CRECs), historical recognized environmental conditions (HRECs), or *de minimis* conditions are present on the Site. RECs are the presence or likely presence of any hazardous substances or petroleum products in, on, or at a property: 1) due to release to the environment; (2) under conditions indicative of a release to the environment; or (3) under conditions that pose a material threat of a future release to the environment. The term is not intended to include *de minimis* conditions that generally do not present a threat to human health or the environment and that generally would not be the subject of an enforcement action if brought to the attention of appropriate governmental agencies. Conditions determined to be *de minimis* conditions are not RECs or CRECs (Section 1.1.1, Section 3.2.22, and Section 3.2.78 E 1527-13, ASTM International [ASTM] 2013). CRECs are recognized environmental conditions resulting from a past release of hazardous substances or petroleum products that have been addressed to the satisfaction of the applicable regulatory authority, with hazardous substances or petroleum products allowed to remain in place subject to the implementation of required controls. A CREC is also considered a REC (Section 3.2.18, E 1527-13, ASTM 2013). HRECs are a past release of any hazardous substances or petroleum products that has occurred in connection with the property and has been addressed to the satisfaction of the applicable regulatory authority or meeting unrestricted use criteria established by a regulatory authority, without subjecting the property to any required controls (Section 3.2.42 E 1527-13, ASTM 2013).

---

## **1.2 INVOLVED PARTIES**

This report has been prepared for the exclusive use of BANA. BANA is the only party that has been involved in defining the scope of services provided by Tetra Tech to exercise due diligence and evaluate potential site environmental risks. BANA is the only intended beneficiary of this report. Reliance on this report by parties other than BANA may result in reliance on assumptions whose extent and nature could distort the meaning and impact of the estimates given in this report. This could result in misinterpretation of these estimates and unwise actions based on those misinterpretations. As such, no party, except BANA, should rely upon estimates for the potential of hazardous materials to exist at the Site. With the consent of BANA, Tetra Tech is available to work with other parties in developing probability estimates, given other parties unique risk management concerns. The guidelines used to evaluate the potential hazardous substances and petroleum products which may affect the site were obtained from the ASTM Standard of Practice E 1527-13. For the purposes of this report, the vicinity of the Site is defined as properties located within approximately 500 feet of the Site.

## **1.3 SCOPE OF WORK**

The scope of work (SOW), based on ASTM E 1527-13 Environmental Site Assessments: Phase I Environmental Site Assessment Process, is to identify whether RECs or CRECs are present on the Site. Phase I ESAs typically are conducted in a four-phase process, including: records review; Site reconnaissance; interviews with current owners, and occupants of the Site, and local government agencies; and preparation of a report.

Deviations from ASTM 1527-13 are described in Section 5.3. Report limitations are provided in Section 6.

In addition to the Site visit, readily available resources including soil surveys, Site maps, aerial photographs, U.S. Geological Survey (USGS) topographic maps, and regulatory records were reviewed. A listing of referenced documents utilized during this assessment is provided in Section 7.

The sampling and analysis of asbestos, radon, mold, lead paint, lead-in-water, soil and groundwater samples, the evaluation of wetlands, indoor or outdoor air quality, regulatory compliance, industrial hygiene, or noise impacts were beyond the scope of this evaluation. Similarly, the identification of

---

endangered or protected plant and animal species or historical and archaeological areas was beyond the scope of this assessment, as were the identification and evaluation of geological or geotechnical hazards.



---

## SECTION 2

# GENERAL SITE CHARACTERISTICS

This section provides a brief description of the Site and adjoining facilities. Observations regarding the current land use of the Site and adjoining facilities made during the Site reconnaissance are described below.

### 2.1 SITE OWNERSHIP AND LOCATION

According to the Sarasota County Property Appraiser, the Site is owned by NationsBank of Florida, c/o Bank of America. The parcel numbers are 2030140019, 2030140020 and 2030140021. The parcel map is included as Figure 4 in Section 9.1 and the property card is included in Section 9.6. The Site is located adjoining to the north of the Bank of America banking center located at the address of 3175 Fruitville Road, Sarasota, Florida. However, according to the property card, the address listed for the Site parcels is 200 Tarpon Avenue, Sarasota, Florida.

### 2.2 ADJACENT PROPERTIES

The Site and vicinity are located in an area of residential, medical, and light commercial facilities. The use of the adjacent properties is summarized in the table below.

ADJACENT USES	
<b>North</b>	Single-family residence
<b>East</b>	Single-family residence
<b>South</b>	An alley, followed by Bank of America banking center
<b>West</b>	Single-family residence

Additional commercial and residential properties are located beyond the facilities listed above (see Site Layout Map in Section 9.1).

### 2.3 SITE DESCRIPTION AND CURRENT USES/OPERATIONS

The Site includes three parcels comprising a total of approximately 0.51 acre of land. There are no structures or paving improvements on the Site. The two southern parcels of the Site are grassed with limited perimeter landscaping. The lots have been used by the adjoining branch bank for parking

---

purposes. The northern Site parcel is generally natural and overgrown. Mature trees are present throughout the Site. Two storm water catch basins are located within the grassed parking area. The catch basins are of concrete construction with iron grating. It appears that the two catch basins are piped with a common 6-inch pipe between the two locations. There is no apparent discharge for the catch basins. The Catch basins are discussed further in Section 4.1.

Florida Power and Light provides electric service for this location. Overhead power lines are present adjacent to the western boundary of the Site. A pole mounted, utility owned transformer is located on a utility pole located at the intersection of the two northern lots comprising the Site. The City of Sarasota provides potable water and sewer service in the vicinity of the Site. No utility stubs for sewer or water were identified on the Site.

## **2.4 FORMER SITE USES/OPERATIONS**

According to the historical information reviewed, the Site was developed with a single residence from the 1950s until the early 1970s, when the residence was removed. The historical address for the Site is 200 Tarpon Avenue.

---

## **SECTION 3 ENVIRONMENTAL SETTING**

### **3.1 REGIONAL PHYSIOGRAPHIC CONDITIONS**

According to the USGS 7.5-minute series Sarasota, Florida Topographic Quadrangle Map, the Site is approximately 30 feet above mean sea level (MSL) and is relatively flat with no significant sloping.

### **3.2 SOIL CONDITIONS**

According to the U.S. Department of Agriculture, Natural Resources Conservation Service's Web Soil Survey ([websoilsurvey.nrcs.usda.gov](http://websoilsurvey.nrcs.usda.gov)), the soils on the Site are primarily of the EauGallie and Myakka fine sands. The EauGallie and Myakka series consists of poorly-drained fine sand that formed from sandy and loamy marine deposits on flatwood marine terraces.

### **3.3 GEOLOGIC CONDITIONS**

The Site is located within the Gulf Coastal Plain Physiographic Province. According to the U.S. Environmental Protection Agency (USEPA) Ecoregions of Florida Map, the Site lies within the Southwestern Florida Flatwoods Region. The Southwestern Florida Flatwoods Region is located on the southwestern corner of the peninsula. The landscapes of this district include low plateaus and ridges, flatwoods, prairies, rockland/marl plains, and a variety of coastal features. Soils are sand, clay, limestone, and organic deposits.

### **3.4 SURFACE WATER AND GROUNDWATER CHARACTERISTICS**

No surface water bodies were observed on the Site. Several unnamed lakes and drainages are located within ½ mile of the Site and appear to drain towards Phillippi Creek to the south. Storm water flows via runoff to two catch basins located in the southern portion of the Site. The catch basins do not appear to be connected to the municipal sewer system.

Based on surface topography, as interpreted from the USGS topographic quadrangle map, the groundwater in the immediate area of the Site is assumed to flow to the south towards Phillippi Creek. The actual groundwater flow direction may be locally influenced by factors such as surface topography, underground structures, oil and gas extraction, seasonal fluctuations, soil and bedrock geology, water

---

wells, and other factors. Determination of the groundwater conditions at the Site is beyond the scope of this study.

---

## SECTION 4 RESULTS OF ASSESSMENT

The Site visit was conducted on August 26, 2014, by Mr. Chip Hoover, a Tetra Tech Professional Engineer. At the time of the Site visit, the weather was clear and visibility was good. The Site visit consisted of a walk-through of the on-Site structure and observations of the perimeter area of the Site to determine the presence of possible fuel tanks, drums, or other objects of environmental concern.

The Site grounds were accessible for reconnaissance. Access to the site is unrestricted from the southern and Western boundaries. Combination of wood and chain-link fencing is partially present along the Eastern and northern boundaries of the Site. Photographic documentation of the Site reconnaissance is presented in Section 9.2.

### 4.1 SITE ASSESSMENT OBSERVATIONS

#### Underground Storage Tanks (USTs) and Aboveground Storage Tanks (ASTs)

Evidence of USTs (fill pipes, vent pipes, etc.) and ASTs was not observed at the time of the Site visit. According to the Environmental Data Resources, Inc. (EDR) Radius Map report, the Site is not listed on the UST or AST databases.

#### Hazardous Substances and Petroleum Products

Tetra Tech observed no hazardous substances or petroleum products during site reconnaissance.

#### Unlabeled Drums/Containers

Unlabeled drums or containers were not observed at the time of the Site visit.

#### Staining/Corrosion

No surficial staining of soils was observed during Site reconnaissance activities.

#### Stressed Vegetation

No areas of dead, distressed, discolored, or stained vegetation that may be indicative of RECs were observed on the Site.

---

### Electrical Transformers/Equipment

One pole-mounted transformer is located on the western boundary of the Site. A polychlorinated biphenyl (PCB) content label was not observed on the transformer. Evidence of a release was not observed in association with the electrical transformer; therefore, it is not considered a REC.

### Drywells, Sumps, Catch Basins, and Floor Drains

Drywells, sumps, and floor drains were not observed at the time of the Site visit.

Two catch basins were observed in the grassed parking area on the southern end of the Site parcel. Evidence of staining was not observed in the vicinity of the catch basins. The catch basins appear to be closed-bottom concrete boxes with metal grates, approximately 4-square feet in area and 2-feet deep. The catch basins appear to have a PVC pipe that connects the two boxes. No other piping could be identified and there was no apparent discharge point associated with the catch basins. Tetra Tech observed approximately 2 inches of sediment in the bottom of the catch basins. Tetra Tech contacted Mr. Leonard Scherry of the City of Sarasota storm water utility department to determine if the catch basins are connected to the city's storm sewer system. Mr. Scherry stated that there are no storm sewer lines along Tarpon Avenue, and he believes that in that area, storm water runoff is in the form of sheet flow towards the storm drains along Fruitville Road. Therefore, it is unlikely that the catch basins are connected to the storm sewer. Based on the lack of staining around the catch basins, and the lack of significant amounts of sediment in the catch basins, they are not considered a REC.

### Pits, Ponds, Lagoons, and Pools of Liquid

No pits, ponds, or lagoons likely to contain hazardous substances, petroleum products or waste were observed on the Site or adjoining facilities.

### Wells

Evidence of irrigation, drinking water, or groundwater monitoring wells was not observed at the time of the Site visit.

### Solid Waste

No landfills, dumps, or evidence of burial activities were observed at the Site. No evidence of hazardous waste or non-hazardous waste disposal activities was observed at the Site at the time of the Site reconnaissance.

---

### Process Wastewater

Process wastewater was not observed at the time of the Site visit.

### Septic System/Sewer

Evidence of a septic system was not observed at the time of the Site visit, and the Site does not appear to be connected to the City of Sarasota sewer system.

### Source of Potable Water

The Site does not appear to have any direct connection to the City of Sarasota water system. No water meters were observed on the Site during the Site reconnaissance. Based on the historical review, the Site was previously developed with a residence, indicating that the property may have historically been connected to the city water system (See Section 4.3). Surrounding properties appear to be connected to the city water system.

### Heating and Cooling Systems

No air conditioning or heating systems are present on the Site.

### Other Observations

Other potential environmental concerns were not observed at the time of the Site visit.

## **4.2 STANDARD ENVIRONMENTAL RECORD SOURCES**

Federal, state, and local records were reviewed to assess whether the Site or facilities within the approximate minimum search distance have experienced significant unauthorized releases of hazardous substances or other events with potentially adverse environmental effects. EDR performed a database search of the Site in general accordance with current ASTM standards. A copy of this report is included as Section 9.3.

The databases searched have been developed and are updated by federal, state, and local agencies. While these databases are typically reliable and comprehensive, there have been cases where the data presented are out of date and no longer reflective of actual facility conditions. The Government Records Searched/Data Currency Tracking section of the EDR Radius Map report in Section 9.3 identifies when each database was updated.

---

The Site was not identified in any of the databases in the EDR Radius Map report.

The following facilities were identified within the minimum ASTM-specified search distances in the EDR Radius Map Report: one Comprehensive Environmental Response, Compensation, and Liability Act Information System (CERCLIS) facility; two Solid Waste Facility/Landfill Sites Database (SWF/LF) facilities; four Leaking Underground Storage Tank (LUST) facilities; one underground storage tank (UST) facility; and two Division of waste Management Contaminated Sites (DWM CONTAM) facilities. These facilities are located greater than 1,200 feet from the Site. Based on distance, regulatory status, topographic location, or assumed groundwater flow direction, the facilities identified in the EDR Radius Map report do not represent a REC.

The EDR Radius Map report identified 20 facilities that may be in the vicinity of the Site but that could not be properly mapped. Using visual reconnaissance performed during the Site visit, GoogleEarth aerial photographs, and internet research, Tetra Tech determined that the orphan facilities were not located within the ASTM-specified minimum search distances.

### **4.3 RESULTS OF SITE HISTORY/LAND USE REVIEW**

Historical data regarding the Site and surrounding area were gathered to determine past uses and evaluate visible environmental issues that may constitute concerns. The following sections describe the information available for the Site.

#### **4.3.1 Personnel Site Interviews**

Tetra Tech interviewed Ms. Amy Glidden, Facility Partner Property Manager with Lincoln Harris Property Management. The Property Manager was not aware of environmental issues at the Site. Ms. Glidden is considered to be the key Site manager. She has been associated with the Site since 2009. She is not aware of (1) any pending, threatened, or past litigation relevant to hazardous substances or petroleum products in, on, or from the Site; (2) any pending, threatened, or past administrative proceedings relevant to hazardous substances or petroleum products in, on, or from the Site, or (3) any notices from any government entity regarding any possible violations of environmental laws or possible liability relating to hazardous substances or petroleum products.



---

### **4.3.2 Municipal File Review**

#### Property Assessor's Office

According to the assessor's office, the Site parcel numbers 2030140019, 2030140020 and 2030140021 are listed at the address 200 Tarpon Avenue in subdivision 0331 – Plat of Avion. The abbreviated legal description is Lot 15, Lot 13, and Lot 11 Block W Plat of Avion Corpoonc.

#### Fire Department

Tetra Tech submitted a request to the City of Sarasota Fire Department regarding records of releases of hazardous or petroleum materials at the Site. At the time of report submittal, a response had not been received. If pertinent environmental information is received, an addendum will be issued.

#### Other

Other files reviewed were previously discussed in Section 4.2.

### **4.3.3 Aerial Photographs**

Historical aerial photographs for the years 1948, 1951, 1957, 1962, 1969, 1973, 1978, 1980, 1985, 1998, 2007, and 2010 were provided by EDR. Additionally, an aerial photograph, dated 2010-2011, was obtained from Bing Web Map Services. The Site appears to be undeveloped land in the 1948 aerial photograph and a residence appears to be under construction in the 1951 aerial photograph. A single residence is present on the Site in the 1957, 1962, 1969, and 1973 aerial photographs. Beginning in the 1978 aerial photograph, the Site appears to be vacant vegetated land, and appears similar to current conditions in the remaining photographs.

The surrounding area consists primarily of undeveloped land with scattered residences in the 1943 and 1951 aerial photographs. Additional residential development is present in the 1957 through 1973 aerial photographs. The adjoining property to the south of the Site appears to be vacant land with a path constructed across the property in the 1962 through 1973 aerial photographs. Beginning in 1978, the adjoining property to the south of the Site has been developed with the alley and current banking center, and a large recreational park complex is present to the south of Fruitville Road. The surrounding area appears similar to current conditions in the remaining aerial photographs.

---

The review of aerial photographs did not identify past uses of the Site or surrounding area indicating RECs for the Site. The EDR Aerial Photo Decade Package is included in Section 9.4. The Bing 2010-2011 aerial photograph is included as Figure 3 in Section 9.1.

#### **4.3.4 Sanborn® Map Report**

Sanborn® Maps were not available for the Site from EDR. A copy of the Certified Sanborn® Map Report, indicating “No Coverage” is included in Section 9.4.

#### **4.3.5 City Directories**

A City Directory Abstract was provided by EDR and covered the years 1926 through 2013. Based on information provided on the property card, the Site was historically listed at the address of 200 Tarpon Avenue. The 200 Tarpon Avenue address is listed as a private residence from 1956 to 1973, with no listings after 1973. The banking center address of 3175 Fruitville Road was first listed as Ellis Commercial Bank in the 1978 and 1983 listings, then as NCNB National Bank of Florida in 1988, as Nations Bank in 1993 and 1999, and as Bank of America in 2003, 2008, and 2013.

The surrounding address listings within the Site vicinity are primarily residential, restaurants, or medical and office facilities. The address of 121 Tarpon Avenue, located approximately 190 feet southwest of the Site, is listed as Thorson Plant & Spray Service, nursery and spray service in the 1973 and 1978. Based on historical aerials, this address appears to be a residence, with an additional structure to the south of the residence. The additional structure appears to be removed in the 1998 aerial photograph. Based on the assumed groundwater flow direction to the south and the apparent small size of the operation, this facility is not considered a REC.

The review of the City Directory Abstract report did not identify past uses of the Site or surrounding area indicating RECs for the Site. A copy of the City Directory Abstract Report is included in Section 9.4.

#### **4.3.6 Historical Topographic Maps**

Historic topographic maps of the Site for the years 1947, 1973, 1987, 1992, and 1994 were provided by EDR and were reviewed for information regarding past uses of the Site. The Site is depicted as undeveloped land in the 1947 topographic map, and depicted within an urban area (pink or gray shading) with no structures depicted in all of the remaining topographic maps.

---

In the 1947 topographic map, the surrounding area is depicted with residential-type structures, and within an urban area in the remaining topographic map with municipal structures and churches depicted in the area.

The review of topographic maps did not identify past uses of the Site or surrounding area indicating RECs for the Site. A copy of the topographic map report is included in Section 9.4. A copy of the 1992 map is also included in Section 9.1.

#### **4.4 PREVIOUS ENVIRONMENTAL REPORTS**

No prior reports were provided for review by BANA.

#### **4.5 USER PROVIDED INFORMATION**

The following section summarizes information (if any) provided by BANA with regard to the ESA.

##### **4.5.1 Title Records**

Title records were not provided for review.

##### **4.5.2 Environmental Liens or Activity and Use Limitations**

Information regarding environmental liens or activity and use limitations was not provided for review.

##### **4.5.3 Specialized Knowledge**

BANA provided no specialized knowledge regarding RECs associated with the Site.

##### **4.5.4 Commonly Known or Reasonably Ascertainable Information**

BANA did not provide any other commonly known or reasonably ascertainable information, with regard to potential RECs.

##### **4.5.5 Valuation Reduction for Environmental Issues**

BANA provided no information regarding valuation reduction for environmental issues associated with the Site.

---

#### **4.5.6 Owner, Site Manager, and Occupant Information**

The Site is currently owned and occasionally used as parking by BANA.

#### **4.5.7 Reason for Performing Phase I ESA**

According to BANA, this Phase I ESA was requested to assess potential environmental concerns.

#### **4.5.8 Other**

No other information was provided.

### **4.6 ASBESTOS**

No structures were located on the Site; therefore, an asbestos assessment was not completed.

### **4.7 MOLD**

No structures were located on the Site; therefore, a mold assessment was not completed.

### **4.8 RADON**

Radon sampling and analysis was not included in the scope of work. However, according to information provided by in the EDR Radius Map report, the Site is located in EPA Radon Zone 3, where average indoor radon levels are less than 2 picoCuries per liter (pCi/L).

The EPA has established a recommended “action level” of 4 pCi/L for homes and schools and recommends that buildings with radon levels higher than 4 pCi/L should be repaired. Since there is no known safe level of exposure to radon, EPA also recommends that repairs should be considered for radon levels between 2 pCi/L and 4 pCi/L.

---

## SECTION 5 FINDINGS AND CONCLUSIONS

### 5.1 KNOWN OR SUSPECT ENVIRONMENTAL CONDITIONS

The following summarizes known or suspect environmental conditions in connection with the Site based on information collected during the ESA. The items may include RECs, CRECs, HRECs, and de minimis conditions.

Two catch basins were observed in the grassed parking area on the southern end Site parcel. Evidence of staining was not observed in the vicinity of the catch basins. The catch basins appear to be closed-bottom concrete boxes with metal grates, approximately 4-square feet in area and 2-feet deep. The catch basins appear to have a PVC pipe that connects the two boxes. No other piping could be identified and there was no apparent discharge point associated with the catch basins. Tetra Tech observed approximately 2 inches of sediment in the bottom of the catch basins. Tetra Tech contacted Mr. Leonard Scherry of the City of Sarasota storm water utility department to determine if the catch basins are connected to the city's storm sewer system. Mr. Scherry stated that there are no storm sewer lines along Tarpon Avenue, and he believes that in that area, storm water runoff is in the form of sheet flow towards the storm drains along Fruitville Road. Therefore, it is unlikely that the catch basins are connected to the storm sewer. Based on the lack of staining around the catch basins, and the lack of significant amounts of sediment in the catch basins, they are not considered a REC.

EDR provided an environmental database search for the Site and surrounding area in accordance with current ASTM-specified minimum search distances. The Site was not identified on any of the databases in the EDR Radius Map report. The following facilities were identified within the minimum ASTM-specified search distances in the EDR Radius Map Report: one CERCLIS facility; two SWF/LF facilities; four LUST facilities; one UST facility; and two DWM CONTAM facilities. These facilities are located greater than 1,200 feet from the Site. Based on distance, regulatory status, topographic location, or assumed groundwater flow direction, the facilities identified in the EDR Radius Map report do not represent a REC.

The address of 121 Tarpon Avenue, located approximately 190 feet southwest of the Site, is listed as Thorson Plant & Spray Service, nursery and spray service in the 1973 and 1978 city directories. Based on

---

historical aerials, this address appears to be a residence, with an additional small structure to the south of the residence. The additional structure appears to be removed in the 1998 aerial photograph. Based on the assumed groundwater flow direction to the south and the apparent small size of the operation, this facility is not considered a REC.

## **5.2 DE MINIMIS CONDITIONS**

Minor staining from automotive fluids and vehicular traffic was observed on the paved parking lot. The staining is considered de minimis.

## **5.3 DEVIATIONS/DATA GAPS**

There were no deletions or deviations from ASTM E 1527-13 with the exception of the following:

- Interviews were not conducted with the adjacent property owners or tenants.
- Historical information was not readily available prior to 1947.
- Time gaps of more than 5 years were noted in available historical information.
- Information from local agencies has not been received to date.
- An environmental lien search was not requested by the client and was not obtained for the Site.

Tetra Tech does not believe that these deviations impact our ability to render an opinion regarding potential RECs for the Site.

## **5.4 CONCLUSIONS**

Tetra Tech has performed a Phase I Environmental Site Assessment in general conformance with the scope and limitations of ASTM Practice E 1527-13 of the Fruitville Road Parking Lot facility, located at 3175 Fruitville Road, Sarasota, Sarasota County, Florida (the Site). Any exceptions to, or deviations from, this practice are described in Section 5.3 of this report. This assessment has revealed no evidence of RECs in connection with the Site.

---

## **SECTION 6 LIMITATIONS**

This report was compiled based partially on information supplied to Tetra Tech from outside sources and other information in the public domain. The conclusions and opinions herein are based on the information Tetra Tech obtained in compiling the report. This information is on file at Tetra Tech's office. Tetra Tech makes no warranty as to the accuracy of statements made by others that may be contained in this report, nor are any warranties or guarantees, expressed or implied, included or intended by this report. This report has been prepared in accordance with the current generally accepted practices and standards that are consistent with the level of care and skill exercised under similar circumstances by other professional consultants or firms performing the same or similar services. Because the facts forming the basis for the report are subject to professional interpretation, differing conclusions could be reached. Tetra Tech does not assume responsibility for the discovery and elimination of hazards that could possibly cause accidents, injuries, or damage. Compliance with submitted recommendations or suggestions does not ensure elimination of hazards or the fulfillment of client's obligations under local, state, or federal laws or any modifications or changes to such laws. None of the work performed hereunder shall constitute or be represented as a legal opinion of any kind or nature, but shall be a representation of findings of fact from records examined.

Estimates and professional opinions are based upon information derived from the Site reconnaissance and from other activities described herein. BANA is advised that the conditions observed by Tetra Tech may be subject to change. Indicators of hazardous substances and petroleum products that were not indicated or observable at the time of the Site reconnaissance may subsequently become present or observable.

Tetra Tech has used the standard of care recommended by Standard E 1527-13 developed by the ASTM. Because these standards of care only set forth minimums, any additional services and service enhancements that BANA has authorized are contained in the scope of services.

This ESA does not include a radon survey, lead paint sampling, an asbestos survey, or wetland delineation, although the results of previous surveys for these materials or features may have been reviewed for this report. This ESA report is based on information obtained from a variety of usually reliable sources, which are listed in the report, but the accuracy or reliability of the information supplied by others has not been verified.

---

This report is not a comprehensive Site characterization and should not be construed as such. This report presents opinions that are based on the findings of visually observable on-Site and off-Site conditions, a review of specific regulatory records and historical sources, and comments made by interviewees. ESAs, by their very nature, are limited. Tetra Tech has endeavored to meet the applicable standard of care and in so doing, is advising BANA of the ESA limitations. Tetra Tech believes this information is essential to help BANA identify and manage risks. These risks can be reduced, but cannot be completely eliminated through additional research. Tetra Tech will, upon request, advise BANA of the additional research opportunities available, their impact on risk, and their cost.



---

## SECTION 7 REFERENCES

ASTM International (ASTM). Standard Practice for Environmental Site Assessments: Phase I Environmental Site Assessment Process E 1527-13. 2013.

Bing Web Map Service (BING WMS). 2010-2011. Aerial Photograph, obtained from TerraServer (<http://www.onterrasystems.com/web-mapping-mapsavvy/>).

Environmental Data Resources, Inc. (EDR), Radius Map Report with GeoCheck®, Inquiry No. 4049934.2, dated August 27, 2014.

EDR, Sanborn® Map Report, Inquiry No. 4049934.2, dated August 27, 2014.

EDR, Historical Topographic Map Report, Inquiry No. 4049934.4, dated August 28, 2014.

EDR, Aerial Photo Decade Package, Inquiry No. 4049934.9, dated August 28, 2014.

EDR, City Directory Abstract Report, Inquiry No. 4049934.2, dated August 28, 2014.

U.S. Geological Survey (USGS), 7.5-minute series Bee Ridge, Florida Topographic Quadrangle Map, 1987.

USGS, 7.5-minute series Sarasota, Florida Topographic Quadrangle Map, 1994.

---

## SECTION 8

# SIGNATURES OF ENVIRONMENTAL PROFESSIONALS

We declare that, to the best of our professional knowledge and belief, we meet the definition of Environmental Professional as defined in 40 CFR 312.10. We have the specific qualifications based on education, training, and experience to assess a Site of the nature, history, and setting of the subject Site. We have developed and performed the all appropriate inquiries in conformance with the standards and practices set forth in 40 CFR Part 312.

We appreciate the opportunity to work with you on this project. If you have any questions concerning the findings and conclusions contained in this report, please call Ms. Judy Marth at (615) 252-4788.

Sincerely,

**Tetra Tech, Inc.**

Prepared by:



Cristina Smith  
Geologist

Reviewed by:



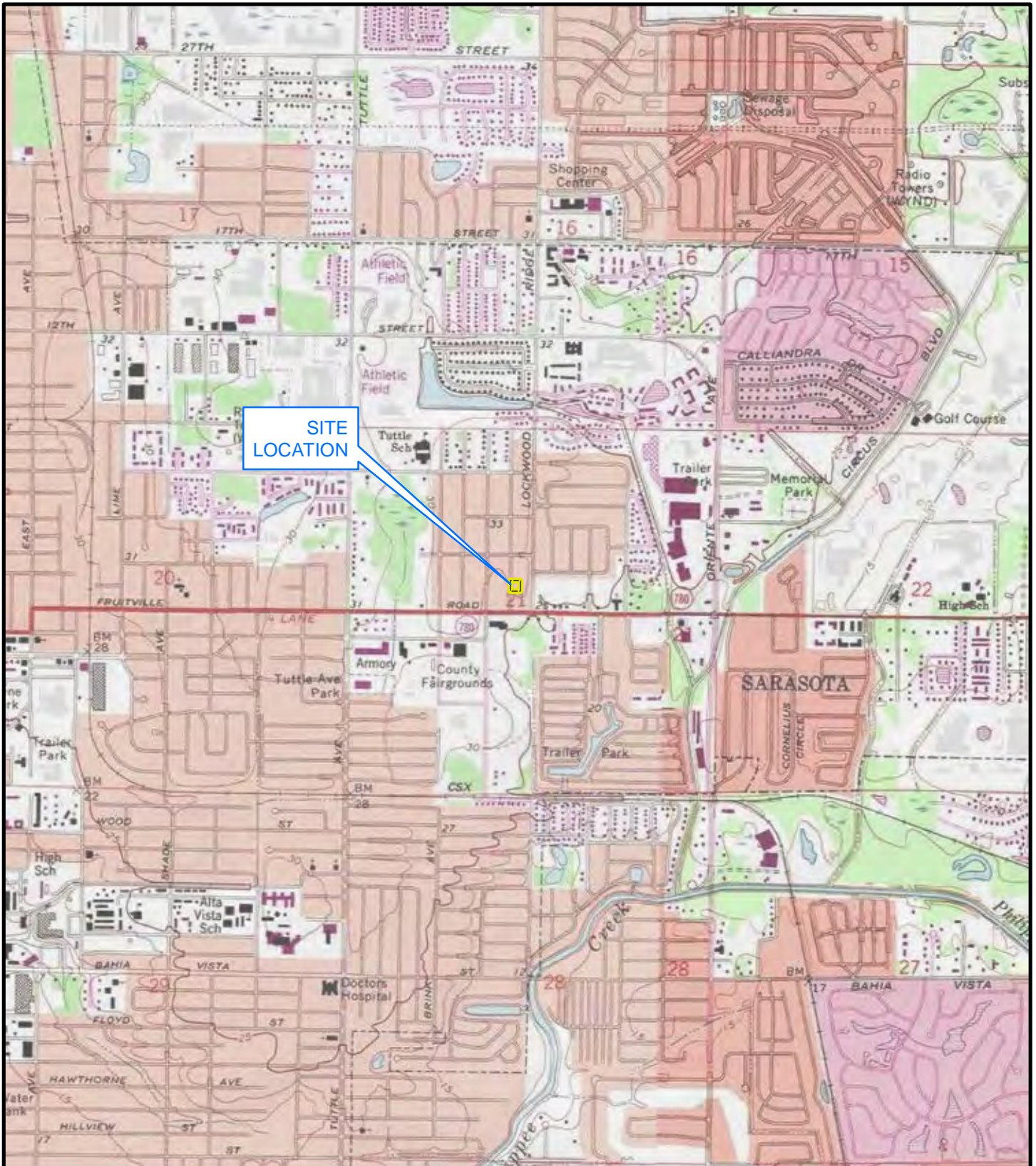
Dana M. Lingle  
Senior Ecologist

---

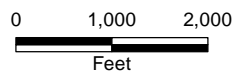
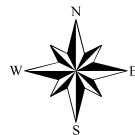
## **SECTION 9 APPENDICES**

---

## **9.1 FIGURES**



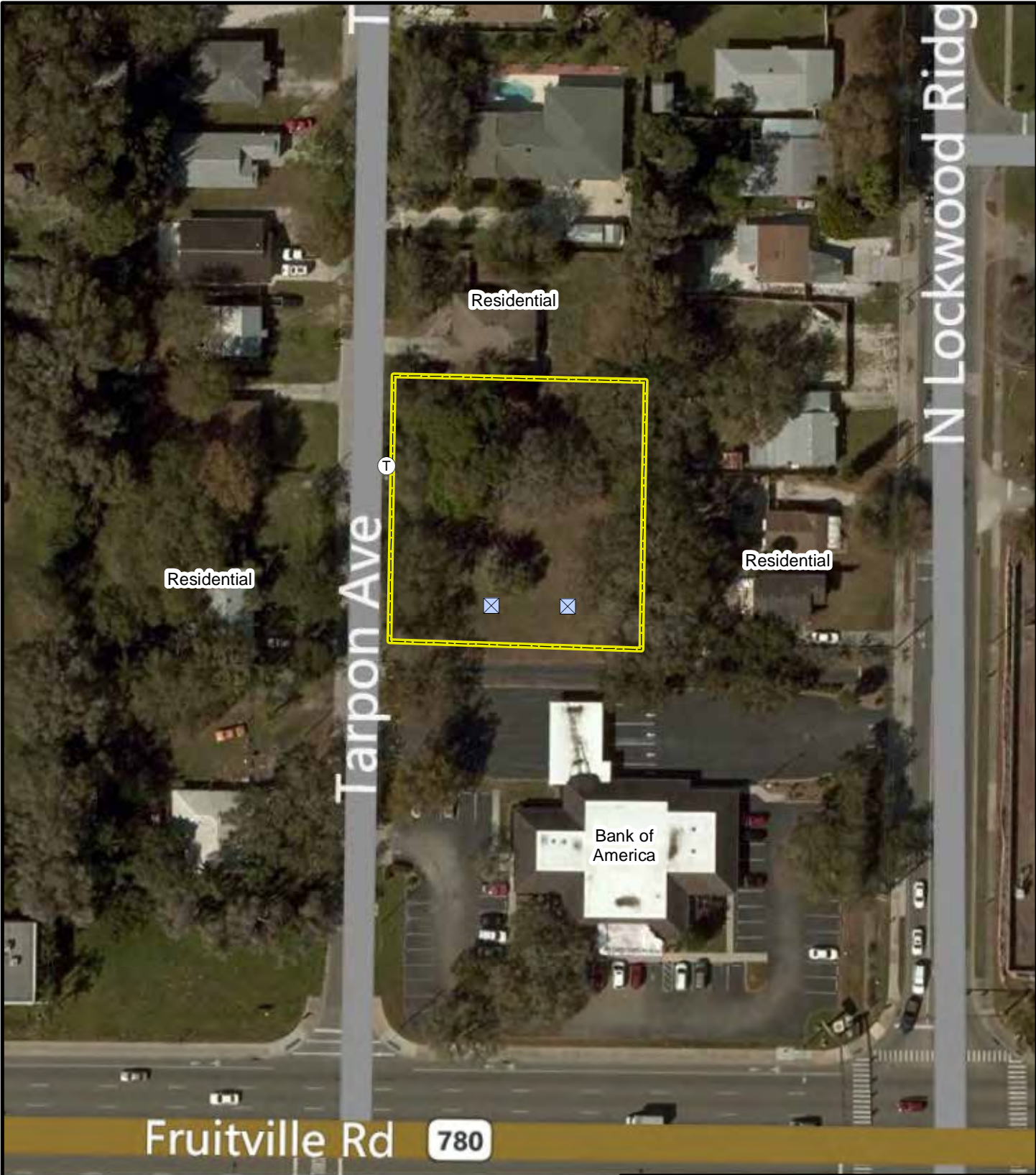
 Property Boundary






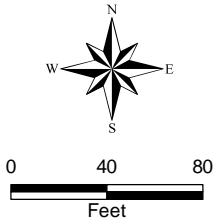
FRUITVILLE ROAD PARKING LOT  
3175 FRUITVILLE ROAD  
SARASOTA, FLORIDA

FIGURE 1  
SITE LOCATION MAP





-  Property Boundary
-  Pole Mounted Transformer
-  Catch Basin

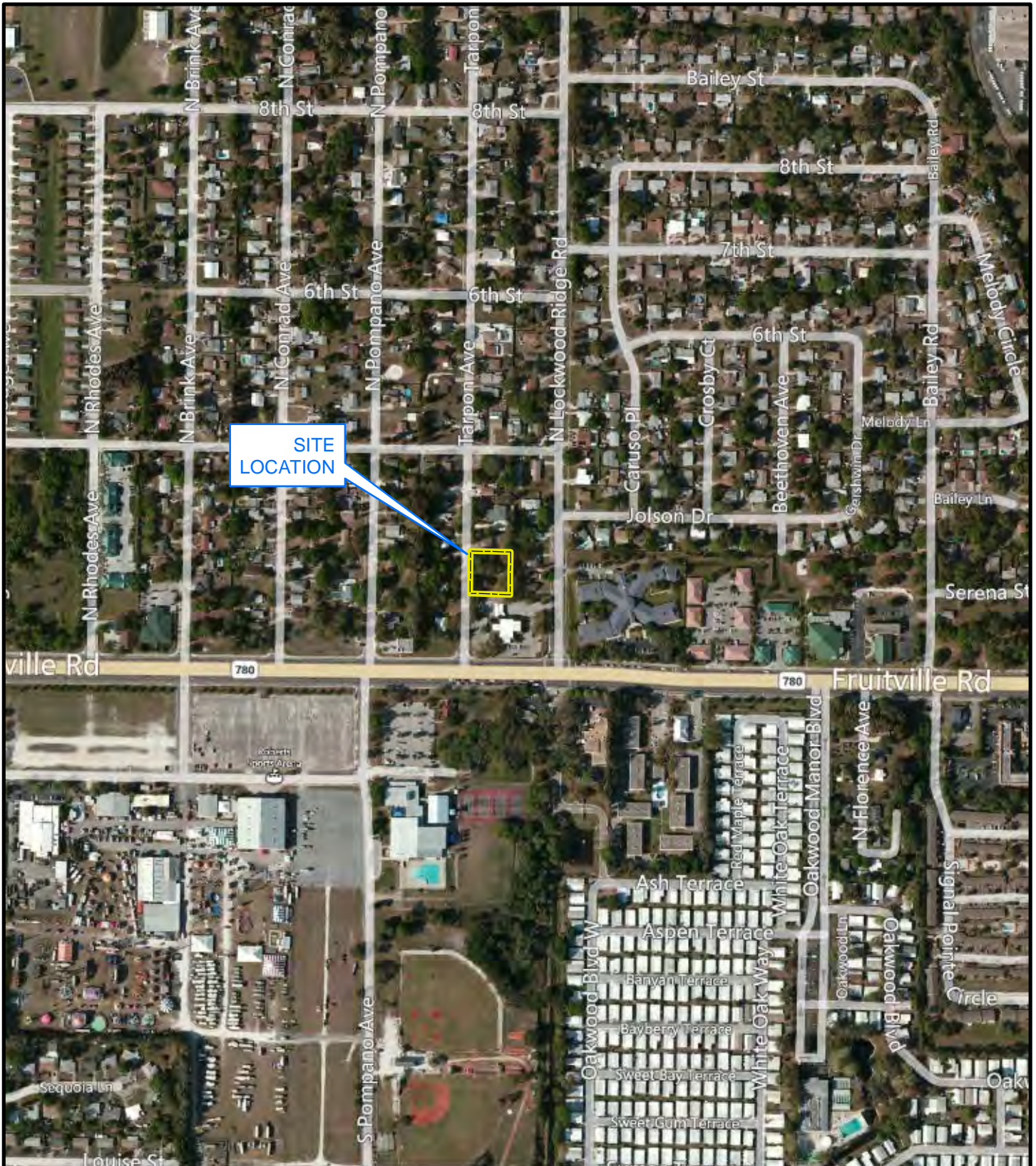



SOURCE: MODIFIED FROM BING MAPS  
HYBRID IMAGERY, 2010-2011.

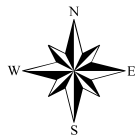
FRUITVILLE ROAD PARKING LOT  
3175 FRUITVILLE ROAD  
SARASOTA, FLORIDA

FIGURE 2  
SITE LAYOUT MAP





 Property Boundary

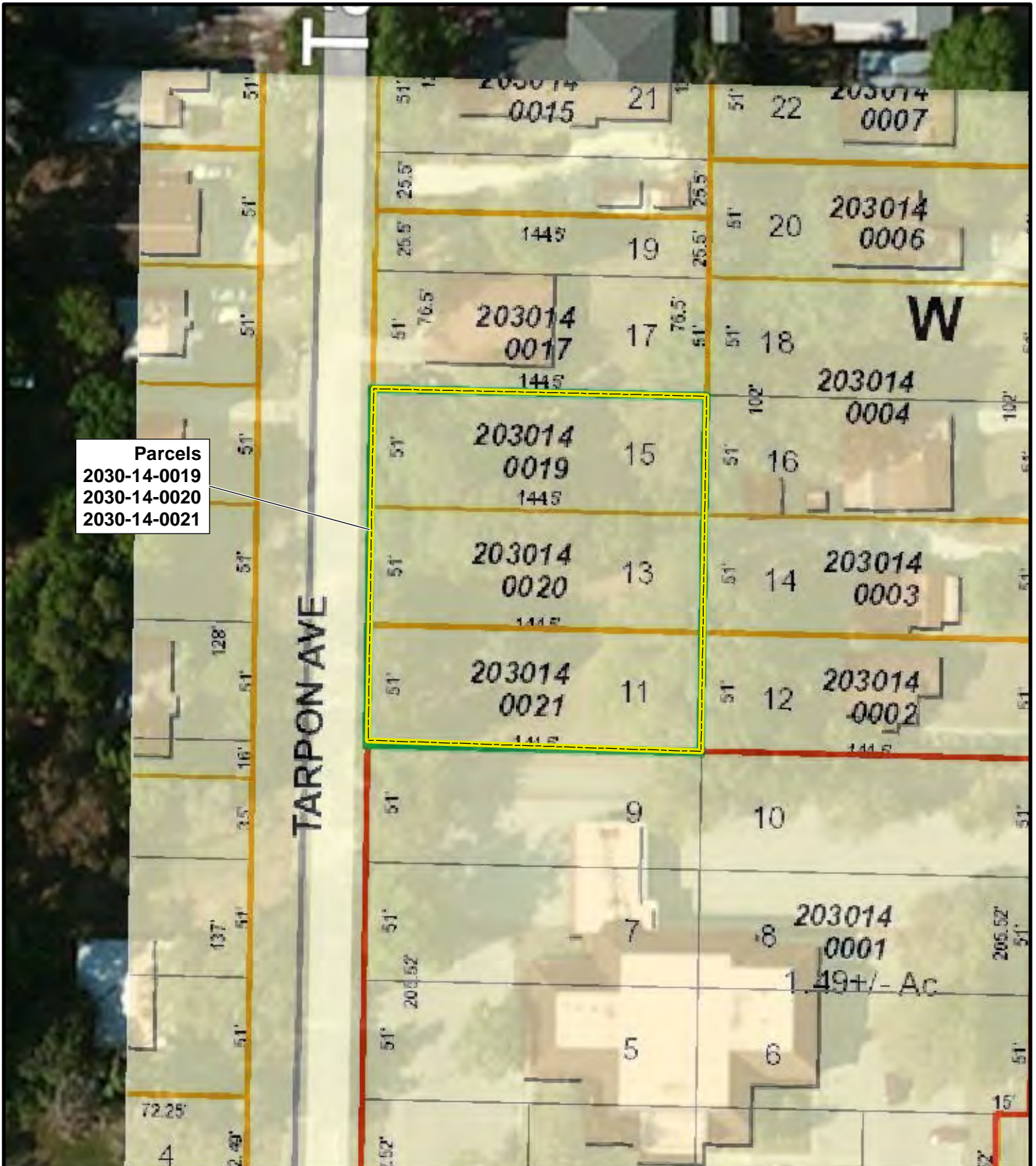


0 250 500  
Feet


FRUITVILLE ROAD PARKING LOT  
3175 FRUITVILLE ROAD  
SARASOTA, FLORIDA

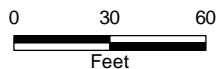
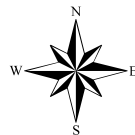
FIGURE 3  
AERIAL PHOTOGRAPH





**Parcels**  
 2030-14-0019  
 2030-14-0020  
 2030-14-0021

 Property Boundary



FRUITVILLE ROAD PARKING LOT  
 3175 FRUITVILLE ROAD  
 SARASOTA, FLORIDA

FIGURE 4  
 PARCEL MAP





---

## **9.2 SITE PHOTOGRAPHS**

**Photographic Documentation  
Fruitville Road Parking Lot  
Sarasota, FL  
Project No. 103P2210114**



<b>Description:</b>	View of the southern portion of the Site, facing southeast.
---------------------	---

**Photographic Documentation  
Fruitville Road Parking Lot  
Sarasota, FL  
Project No. 103P2210114**



<b>Description:</b>	View of the eastern boundary of the Site, facing north from the southeast corner of the Site.
---------------------	---

**Photographic Documentation  
Fruitville Road Parking Lot  
Sarasota, FL  
Project No. 103P2210114**



<b>Description:</b>	View of the northern boundary of the Site as seen from the northeast corner, facing west.
---------------------	---

**Photographic Documentation  
Fruitville Road Parking Lot  
Sarasota, FL  
Project No. 103P2210114**



<b>Description:</b>	View of the western boundary of the Site, facing south along Tarpon Avenue.
---------------------	---

**Photographic Documentation  
Fruitville Road Parking Lot  
Sarasota, FL  
Project No. 103P2210114**



<b>Description:</b>	View of the southern boundary of the Site, facing west along the alley.
---------------------	---

**Photographic Documentation  
Fruitville Road Parking Lot  
Sarasota, FL  
Project No. 103P2210114**



<b>Description:</b>	View of the southern portion of the Site, facing northwest. The grassed area is used for employee parking. One of two catch basins in the parking area can be seen below a sign in the background of the photograph. The sign indicates the area as parking for employee training.
---------------------	--

**Photographic Documentation  
Fruitville Road Parking Lot  
Sarasota, FL  
Project No. 103P2210114**



<b>Description:</b>	View of the northern portion of the Site, facing northwest from the eastern Site boundary.
---------------------	--



**Photographic Documentation  
Fruitville Road Parking Lot  
Sarasota, FL  
Project No. 103P2210114**



<b>Description:</b>	View of a pole mounted transformer located on the western Site boundary.
---------------------	--

**Photographic Documentation  
Fruitville Road Parking Lot  
Sarasota, FL  
Project No. 103P2210114**



<b>Description:</b>	View of single-family residences located adjacent to the east of the Site.
---------------------	--

**Photographic Documentation  
Fruitville Road Parking Lot  
Sarasota, FL  
Project No. 103P2210114**



<b>Description:</b>	View of a single-family residence located adjacent to the north of the Site.
---------------------	--

**Photographic Documentation  
Fruitville Road Parking Lot  
Sarasota, FL  
Project No. 103P2210114**



<b>Description:</b>	View of single-family residence located across Tarpon Avenue, west of the Site.
---------------------	---

**Photographic Documentation  
Fruitville Road Parking Lot  
Sarasota, FL  
Project No. 103P2210114**



<b>Description:</b>	View of the adjacent Bank of America banking center to the south of the Site.
---------------------	---

**Photographic Documentation  
Fruitville Road Parking Lot  
Sarasota, FL  
Project No. 103P2210114**



<b>Description:</b>	View of one of two storm water catch basins located in the grassed parking area at the southern end of the Site.
---------------------	--




### **9.3 REGULATORY RECORDS DOCUMENTATION**

**Sarasota, FL**  
3175 Fruitville Rd  
Sarasota, FL 34237

Inquiry Number: 4049934.2s  
August 27, 2014

## The EDR Radius Map™ Report with GeoCheck®



6 Armstrong Road, 4th floor  
Shelton, CT 06484  
Toll Free: 800.352.0050  
[www.edrnet.com](http://www.edrnet.com)



# TABLE OF CONTENTS

<u>SECTION</u>	<u>PAGE</u>
Executive Summary .....	ES1
Overview Map .....	2
Detail Map .....	3
Map Findings Summary .....	4
Map Findings .....	8
Orphan Summary .....	43
Government Records Searched/Data Currency Tracking .....	GR-1
 <b><u>GEOCHECK ADDENDUM</u></b>	
Physical Setting Source Addendum .....	A-1
Physical Setting Source Summary .....	A-2
Physical Setting Source Map .....	A-8
Physical Setting Source Map Findings .....	A-9
Physical Setting Source Records Searched .....	PSGR-1

*Thank you for your business.*  
Please contact EDR at 1-800-352-0050  
with any questions or comments.

#### Disclaimer - Copyright and Trademark Notice

This Report contains certain information obtained from a variety of public and other sources reasonably available to Environmental Data Resources, Inc. It cannot be concluded from this Report that coverage information for the target and surrounding properties does not exist from other sources. **NO WARRANTY EXPRESSED OR IMPLIED, IS MADE WHATSOEVER IN CONNECTION WITH THIS REPORT. ENVIRONMENTAL DATA RESOURCES, INC. SPECIFICALLY DISCLAIMS THE MAKING OF ANY SUCH WARRANTIES, INCLUDING WITHOUT LIMITATION, MERCHANTABILITY OR FITNESS FOR A PARTICULAR USE OR PURPOSE. ALL RISK IS ASSUMED BY THE USER. IN NO EVENT SHALL ENVIRONMENTAL DATA RESOURCES, INC. BE LIABLE TO ANYONE, WHETHER ARISING OUT OF ERRORS OR OMISSIONS, NEGLIGENCE, ACCIDENT OR ANY OTHER CAUSE, FOR ANY LOSS OF DAMAGE, INCLUDING, WITHOUT LIMITATION, SPECIAL, INCIDENTAL, CONSEQUENTIAL, OR EXEMPLARY DAMAGES. ANY LIABILITY ON THE PART OF ENVIRONMENTAL DATA RESOURCES, INC. IS STRICTLY LIMITED TO A REFUND OF THE AMOUNT PAID FOR THIS REPORT.** Purchaser accepts this Report "AS IS". Any analyses, estimates, ratings, environmental risk levels or risk codes provided in this Report are provided for illustrative purposes only, and are not intended to provide, nor should they be interpreted as providing any facts regarding, or prediction or forecast of, any environmental risk for any property. Only a Phase I Environmental Site Assessment performed by an environmental professional can provide information regarding the environmental risk for any property. Additionally, the information provided in this Report is not to be construed as legal advice.

Copyright 2014 by Environmental Data Resources, Inc. All rights reserved. Reproduction in any media or format, in whole or in part, of any report or map of Environmental Data Resources, Inc., or its affiliates, is prohibited without prior written permission.

EDR and its logos (including Sanborn and Sanborn Map) are trademarks of Environmental Data Resources, Inc. or its affiliates. All other trademarks used herein are the property of their respective owners.

## EXECUTIVE SUMMARY

A search of available environmental records was conducted by Environmental Data Resources, Inc (EDR). The report was designed to assist parties seeking to meet the search requirements of EPA's Standards and Practices for All Appropriate Inquiries (40 CFR Part 312), the ASTM Standard Practice for Environmental Site Assessments (E 1527-13) or custom requirements developed for the evaluation of environmental risk associated with a parcel of real estate.

### TARGET PROPERTY INFORMATION

#### ADDRESS

3175 FRUITVILLE RD  
SARASOTA, FL 34237

#### COORDINATES

Latitude (North): 27.3384000 - 27° 20' 18.24"  
Longitude (West): 82.5066000 - 82° 30' 23.76"  
Universal Transverse Mercator: Zone 17  
UTM X (Meters): 350959.7  
UTM Y (Meters): 3024648.2  
Elevation: 29 ft. above sea level

### USGS TOPOGRAPHIC MAP ASSOCIATED WITH TARGET PROPERTY

Target Property Map: 27082-C5 SARASOTA, FL  
Most Recent Revision: 1994  
  
East Map: 27082-C4 BEE RIDGE, FL  
Most Recent Revision: 1987

### AERIAL PHOTOGRAPHY IN THIS REPORT

Portions of Photo from: 20100523, 20100503  
Source: USDA

### TARGET PROPERTY SEARCH RESULTS

The target property was not listed in any of the databases searched by EDR.

### DATABASES WITH NO MAPPED SITES

No mapped sites were found in EDR's search of available ("reasonably ascertainable ") government records either on the target property or within the search radius around the target property for the following databases:

### STANDARD ENVIRONMENTAL RECORDS

#### *Federal NPL site list*

NPL..... National Priority List

## EXECUTIVE SUMMARY

Proposed NPL..... Proposed National Priority List Sites  
NPL LIENS..... Federal Superfund Liens

### ***Federal Delisted NPL site list***

Delisted NPL..... National Priority List Deletions

### ***Federal CERCLIS list***

FEDERAL FACILITY..... Federal Facility Site Information listing

### ***Federal CERCLIS NFRAP site List***

CERC-NFRAP..... CERCLIS No Further Remedial Action Planned

### ***Federal RCRA CORRACTS facilities list***

CORRACTS..... Corrective Action Report

### ***Federal RCRA non-CORRACTS TSD facilities list***

RCRA-TSDF..... RCRA - Treatment, Storage and Disposal

### ***Federal RCRA generators list***

RCRA-LQG..... RCRA - Large Quantity Generators  
RCRA-SQG..... RCRA - Small Quantity Generators  
RCRA-CESQG..... RCRA - Conditionally Exempt Small Quantity Generator

### ***Federal institutional controls / engineering controls registries***

US ENG CONTROLS..... Engineering Controls Sites List  
US INST CONTROL..... Sites with Institutional Controls  
LUCIS..... Land Use Control Information System

### ***Federal ERNS list***

ERNS..... Emergency Response Notification System

### ***State- and tribal - equivalent CERCLIS***

SHWS..... Florida's State-Funded Action Sites

### ***State and tribal leaking storage tank lists***

LAST..... Leaking Aboveground Storage Tank Listing  
INDIAN LUST..... Leaking Underground Storage Tanks on Indian Land

### ***State and tribal registered storage tank lists***

AST..... Storage Tank Facility Information  
INDIAN UST..... Underground Storage Tanks on Indian Land  
FF TANKS..... Federal Facilities Listing  
FEMA UST..... Underground Storage Tank Listing

### ***State and tribal institutional control / engineering control registries***

ENG CONTROLS..... Institutional Controls Registry

## EXECUTIVE SUMMARY

INST CONTROL..... Institutional Controls Registry

### **State and tribal voluntary cleanup sites**

VCP..... Voluntary Cleanup Sites  
INDIAN VCP..... Voluntary Cleanup Priority Listing

### **State and tribal Brownfields sites**

BROWNFIELDS..... Brownfields Sites Database

### **ADDITIONAL ENVIRONMENTAL RECORDS**

#### **Local Brownfield lists**

US BROWNFIELDS..... A Listing of Brownfields Sites

#### **Local Lists of Landfill / Solid Waste Disposal Sites**

DEBRIS REGION 9..... Torres Martinez Reservation Illegal Dump Site Locations  
ODI..... Open Dump Inventory  
SWRCY..... Recycling Centers  
INDIAN ODI..... Report on the Status of Open Dumps on Indian Lands

#### **Local Lists of Hazardous waste / Contaminated Sites**

US CDL..... Clandestine Drug Labs  
FI Sites..... Sites List  
PRIORITYCLEANERS..... Priority Ranking List  
US HIST CDL..... National Clandestine Laboratory Register

#### **Local Land Records**

LIENS 2..... CERCLA Lien Information

#### **Records of Emergency Release Reports**

HMIRS..... Hazardous Materials Information Reporting System  
SPILLS..... Oil and Hazardous Materials Incidents  
SPILLS 90..... SPILLS 90 data from FirstSearch  
SPILLS 80..... SPILLS 80 data from FirstSearch

#### **Other Ascertainable Records**

RCRA NonGen / NLR..... RCRA - Non Generators / No Longer Regulated  
DOT OPS..... Incident and Accident Data  
DOD..... Department of Defense Sites  
FUDS..... Formerly Used Defense Sites  
CONSENT..... Superfund (CERCLA) Consent Decrees  
ROD..... Records Of Decision  
UMTRA..... Uranium Mill Tailings Sites  
US MINES..... Mines Master Index File  
TRIS..... Toxic Chemical Release Inventory System  
TSCA..... Toxic Substances Control Act

## EXECUTIVE SUMMARY

FTTS.....	FIFRA/ TSCA Tracking System - FIFRA (Federal Insecticide, Fungicide, & Rodenticide Act)/TSCA (Toxic Substances Control Act)
HIST FTTS.....	FIFRA/TSCA Tracking System Administrative Case Listing
SSTS.....	Section 7 Tracking Systems
ICIS.....	Integrated Compliance Information System
PADS.....	PCB Activity Database System
MLTS.....	Material Licensing Tracking System
RADINFO.....	Radiation Information Database
FINDS.....	Facility Index System/Facility Registry System
RAATS.....	RCRA Administrative Action Tracking System
RMP.....	Risk Management Plans
UIC.....	Underground Injection Wells Database Listing
DRYCLEANERS.....	Drycleaning Facilities
DEDB.....	Ethylene Dibromide Database Results
NPDES.....	Wastewater Facility Regulation Database
AIRS.....	Permitted Facilities Listing
TIER 2.....	Tier 2 Facility Listing
FL Cattle Dip. Vats.....	Cattle Dipping Vats
INDIAN RESERV.....	Indian Reservations
SCRD DRYCLEANERS.....	State Coalition for Remediation of Drycleaners Listing
US FIN ASSUR.....	Financial Assurance Information
COAL ASH EPA.....	Coal Combustion Residues Surface Impoundments List
LEAD SMELTERS.....	Lead Smelter Sites
PCB TRANSFORMER.....	PCB Transformer Registration Database
2020 COR ACTION.....	2020 Corrective Action Program List
PRP.....	Potentially Responsible Parties
COAL ASH DOE.....	Steam-Electric Plant Operation Data
EPA WATCH LIST.....	EPA WATCH LIST
Financial Assurance.....	Financial Assurance Information Listing
US AIRS.....	Aerometric Information Retrieval System Facility Subsystem

### EDR HIGH RISK HISTORICAL RECORDS

#### *EDR Exclusive Records*

EDR MGP.....	EDR Proprietary Manufactured Gas Plants
EDR US Hist Auto Stat.....	EDR Exclusive Historic Gas Stations
EDR US Hist Cleaners.....	EDR Exclusive Historic Dry Cleaners

### EDR RECOVERED GOVERNMENT ARCHIVES

#### *Exclusive Recovered Govt. Archives*

RGA LUST.....	Recovered Government Archive Leaking Underground Storage Tank
RGA LF.....	Recovered Government Archive Solid Waste Facilities List
RGA HWS.....	Recovered Government Archive State Hazardous Waste Facilities List

### SURROUNDING SITES: SEARCH RESULTS

Surrounding sites were identified in the following databases.

Elevations have been determined from the USGS Digital Elevation Model and should be evaluated on a relative (not an absolute) basis. Relative elevation information between sites of close proximity should be field verified. Sites with an elevation equal to or higher than the target property have been differentiated below from sites with an elevation lower than the target property.

Page numbers and map identification numbers refer to the EDR Radius Map report where detailed data on individual sites can be reviewed.

Sites listed in ***bold italics*** are in multiple databases.

Unmappable (orphan) sites are not considered in the foregoing analysis.

## EXECUTIVE SUMMARY

### STANDARD ENVIRONMENTAL RECORDS

#### ***Federal CERCLIS list***

CERCLIS: The Comprehensive Environmental Response, Compensation and Liability Information System contains data on potentially hazardous waste sites that have been reported to the USEPA by states, municipalities, private companies and private persons, pursuant to Section 103 of the Comprehensive Environmental Response, Compensation and Liability Act (CERCLA). CERCLIS contains sites which are either proposed to or on the National Priorities List (NPL) and sites which are in the screening and assessment phase for possible inclusion on the NPL.

A review of the CERCLIS list, as provided by EDR, and dated 10/25/2013 has revealed that there is 1 CERCLIS site within approximately 0.5 miles of the target property.

<u>Equal/Higher Elevation</u>	<u>Address</u>	<u>Direction / Distance</u>	<u>Map ID</u>	<u>Page</u>
TUTTLE ELEMENTARY SCHOOL	925 NORTH BRINK AVENUE	NNW 1/4 - 1/2 (0.426 mi.)	4	12

#### ***State and tribal landfill and/or solid waste disposal site lists***

SWF/LF: The Solid Waste Facilities/Landfill Sites records typically contain an inventory of solid waste disposal facilities or landfills in a particular state. The data come from the Department of Environmental Protection's Facility Directory (Solid Waste Facilities).

A review of the SWF/LF list, as provided by EDR, and dated 07/21/2014 has revealed that there are 2 SWF/LF sites within approximately 0.5 miles of the target property.

<u>Equal/Higher Elevation</u>	<u>Address</u>	<u>Direction / Distance</u>	<u>Map ID</u>	<u>Page</u>
ANGEL RODRIGUEZ Facility-Site Id: 97063	624 N. CONRAD AVENUE	NNW 1/8 - 1/4 (0.237 mi.)	2	8
TUTTLE ELEMENTARY SCHOOL Facility-Site Id: 101719	2863 8TH ST	NW 1/4 - 1/2 (0.477 mi.)	8	42

#### ***State and tribal leaking storage tank lists***

LUST: The Leaking Underground Storage Tank Incident Reports contain an inventory of reported leaking underground storage tank incidents. The data come from the Department of Environmental Protection's PCTO1--Petroleum Contamination Detail Report.

A review of the LUST list, as provided by EDR, and dated 08/16/2014 has revealed that there are 4 LUST sites within approximately 0.5 miles of the target property.

<u>Equal/Higher Elevation</u>	<u>Address</u>	<u>Direction / Distance</u>	<u>Map ID</u>	<u>Page</u>
<b>CHEVRON-GERALDS</b> Discharge Cleanup Status: RA - RA ONGOING Discharge Cleanup Status: NREQ - CLEANUP NOT REQUIRED Facility-Site Id: 8520936	<b>2812 FRUITVILLE RD</b>	<b>W 1/4 - 1/2 (0.431 mi.)</b>	<b>A5</b>	<b>14</b>
<b>SARASOTA LIONS DEN INC</b> Discharge Cleanup Status: NFA - NFA COMPLETE Facility-Site Id: 9400484	<b>120 TUTTLE AVE</b>	<b>W 1/4 - 1/2 (0.459 mi.)</b>	<b>A6</b>	<b>25</b>

## EXECUTIVE SUMMARY

<u>Equal/Higher Elevation</u>	<u>Address</u>	<u>Direction / Distance</u>	<u>Map ID</u>	<u>Page</u>
<b>TUTTLE DASH IN DASH OUT FOOD M</b> Discharge Cleanup Status: NFA - NFA COMPLETE Discharge Cleanup Status: RA - RA ONGOING Facility-Site Id: 8520779	<b>2788 FRUITVILLE RD</b>	<b>W 1/4 - 1/2 (0.471 mi.)</b>	<b>A7</b>	<b>28</b>

<u>Lower Elevation</u>	<u>Address</u>	<u>Direction / Distance</u>	<u>Map ID</u>	<u>Page</u>
<b>KMART #3457</b> Discharge Cleanup Status: SRCR - SRCR COMPLETE Facility-Site Id: 8631137	<b>3535 FRUITVILLE RD</b>	<b>E 1/4 - 1/2 (0.390 mi.)</b>	<b>3</b>	<b>9</b>

### **State and tribal registered storage tank lists**

UST: The Underground Storage Tank database contains registered USTs. Shortly after the September 11 event, the DEP was instructed to remove the detail about some of the storage tank facilities in the state from their reports. Federal-owned facilities and bulk storage facilities are included in that set.

A review of the UST list, as provided by EDR, and dated 07/16/2014 has revealed that there is 1 UST site within approximately 0.25 miles of the target property.

<u>Lower Elevation</u>	<u>Address</u>	<u>Direction / Distance</u>	<u>Map ID</u>	<u>Page</u>
OAKWOOD MANOR-MAINTENANCE Facility-Site Id: 9102154	3330 FRUITVILLE RD	ESE 1/8 - 1/4 (0.232 mi.)	1	8

### **ADDITIONAL ENVIRONMENTAL RECORDS**

#### **Other Ascertainable Records**

DWM CONTAM: A listing of active or known sites. The listing includes sites that need cleanup but are not actively being working on because the agency currently does not have funding (primarily petroleum and drycleaning).

A review of the DWM CONTAM list, as provided by EDR, and dated 03/31/2014 has revealed that there are 2 DWM CONTAM sites within approximately 0.5 miles of the target property.

<u>Equal/Higher Elevation</u>	<u>Address</u>	<u>Direction / Distance</u>	<u>Map ID</u>	<u>Page</u>
<b>CHEVRON-GERALDS</b>	<b>2812 FRUITVILLE RD</b>	<b>W 1/4 - 1/2 (0.431 mi.)</b>	<b>A5</b>	<b>14</b>
<b>TUTTLE DASH IN DASH OUT FOOD M</b>	<b>2788 FRUITVILLE RD</b>	<b>W 1/4 - 1/2 (0.471 mi.)</b>	<b>A7</b>	<b>28</b>

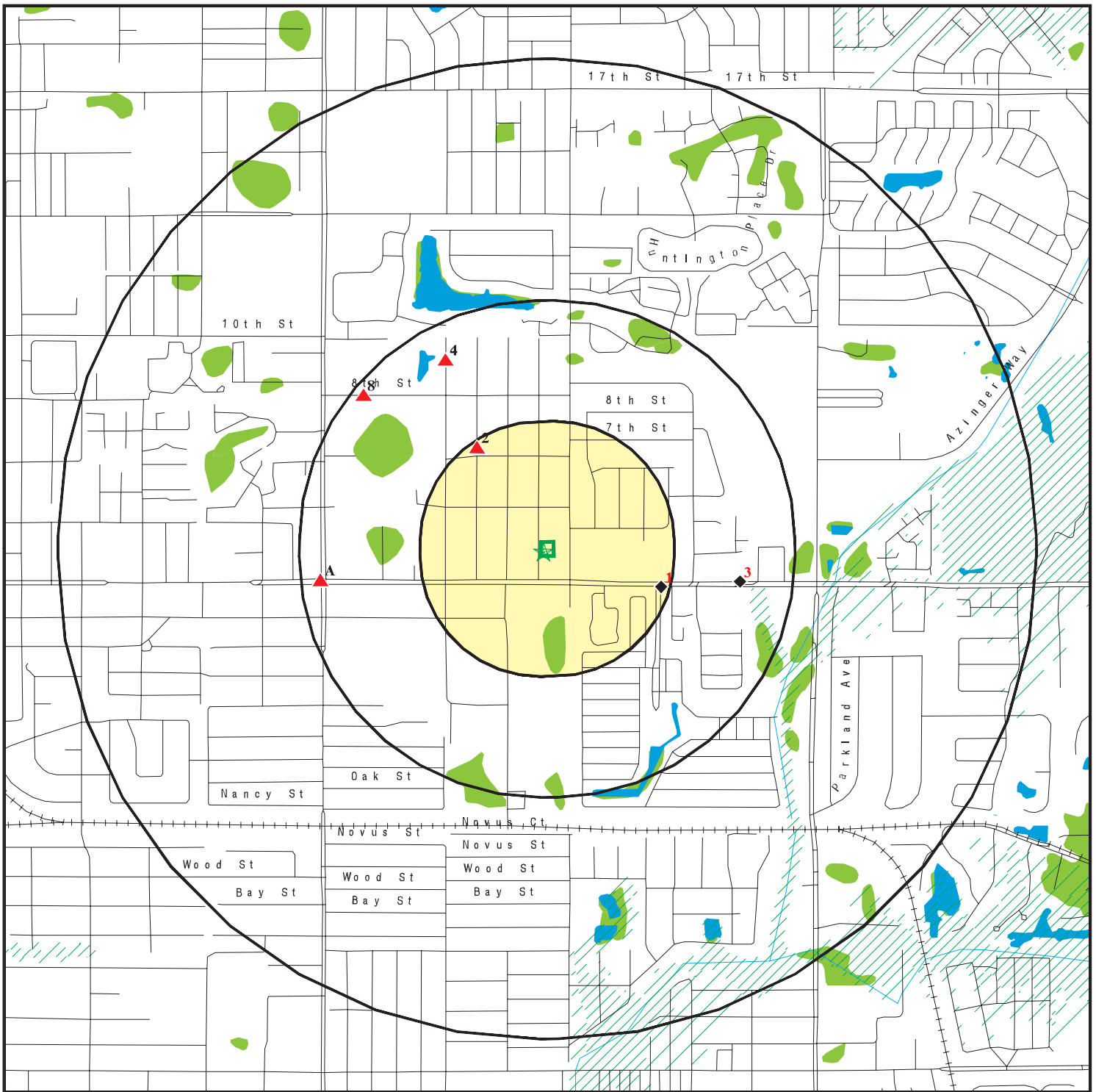
## EXECUTIVE SUMMARY








Due to poor or inadequate address information, the following sites were not mapped. Count: 20 records.








<u>Site Name</u>	<u>Database(s)</u>
FL DEPT OF ENVIRONMENTAL PROTECT-M TIRE WHEELS & DEALS IN & OUT DELI BKOP1 OKLAHOMA INSTALLATION CO MYRTLE ST EXTENSION, SARASOTA COUN SARASOTA COMMERCE CENTER SARASOTA INTL TRADE CENTER N - PHA SARASOTA INTERNATIONAL TRADE CENTE WAL MART - SARASOTA, FL STORE FLORIDA ROCK INDUSTRIES INC - SARA SOUTH SARASOTA CONCRETE READY ISLES OF SARASOTA, PHASE 1 LOT 3 SARASOTA INDUSTRIAL PARK HONEYWELL AEROSPACE SARASOTA CABIN SARASOTA INTERNATIONAL TRADE CENTE SARASOTA BRADENTON INTL AIRPOR SARASOTA INTERNATIONAL TRADE CENTE SARASOTA MEMORIAL HOSPITAL WWTF AM SOUTH BANK - SARASOTA MALL	RGA LUST VCP VCP BROWNFIELDS, Financial Assurance RCRA NonGen / NLR, FINDS FINDS FINDS FINDS FINDS FINDS FINDS FINDS FINDS FINDS FINDS FINDS FINDS FINDS FINDS FINDS FINDS FINDS



# overview MAP - 4049934.2s



-  Target Property
-  Sites at elevations higher than or equal to the target property
-  Sites at elevations lower than the target property
-  Manufactured Gas Plants
-  Sensitive Receptors
-  National Priority List Sites
-  Dept. Defense Sites

-  Indian Reservations BIA
-  Oil & Gas pipelines from USGS
-  100-year flood zone
-  500-year flood zone
-  National Wetland Inventory
-  State Wetlands
-  FL Brownfield

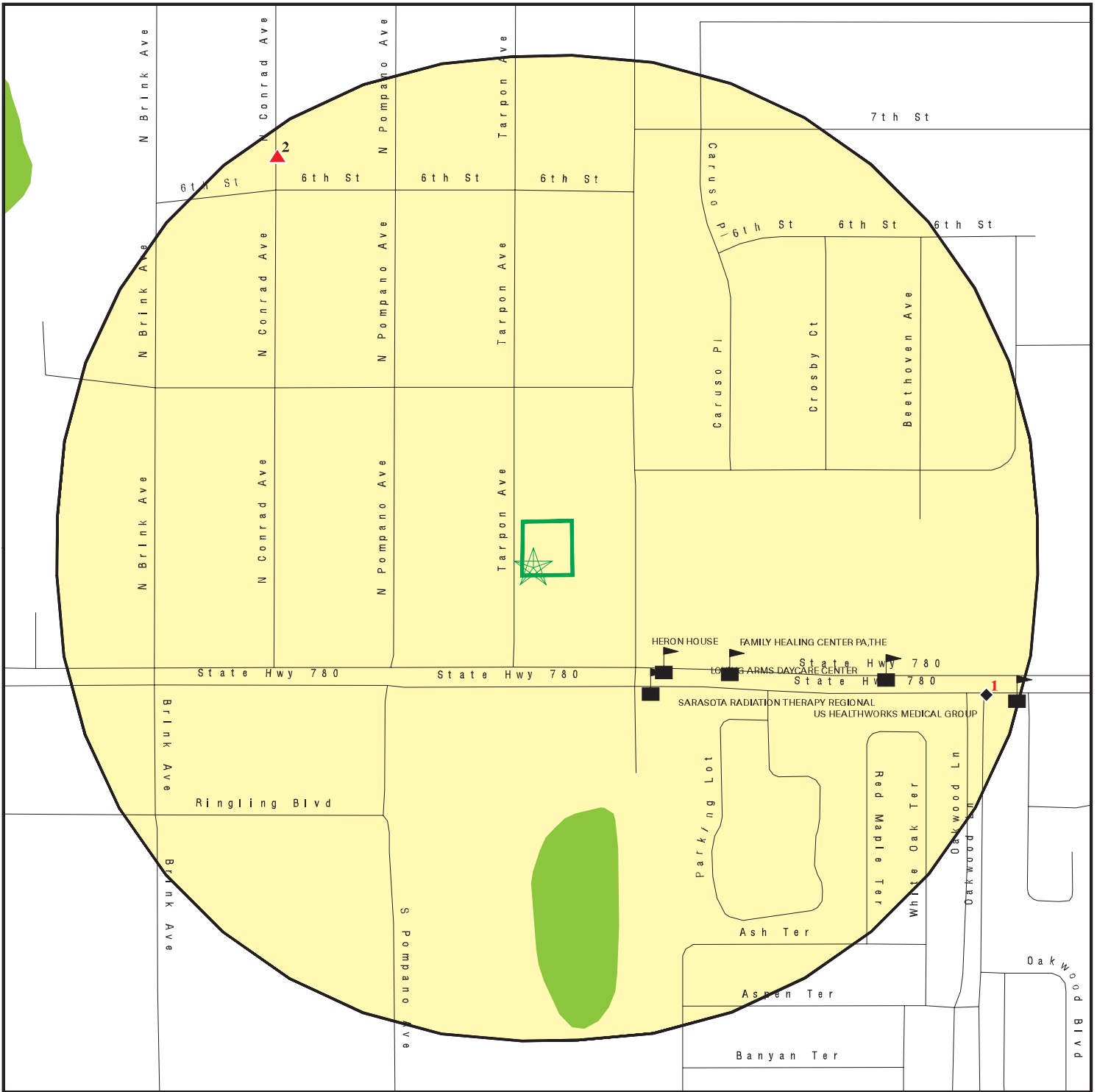


This report includes Interactive Map Layers to display and/or hide map information. The legend includes only those icons for the default map view.

SITE NAME: Sarasota, FL  
 ADDRESS: 3175 Fruitville Rd  
 Sarasota FL 34237  
 LAT/LONG: 27.3384 / 82.5066

CLIENT: Tetra Tech EM, Inc.  
 CONTACT: Cris Smith  
 INQUIRY #: 4049934.2s  
 DATE: August 27, 2014 3:31 pm

detail MAP - 4049934.2s



Target Property

Sites at elevations higher than or equal to the target property

Sites at elevations lower than the target property

Manufactured Gas Plants

Sensitive Receptors

National Priority List Sites

Dept. Defense Sites

Indian Reservations BIA

Oil & Gas pipelines from USGS


100-year flood zone

500-year flood zone

National Wetland Inventory

State Wetlands

FL Brownfield



This report includes Interactive Map Layers to display and/or hide map information. The legend includes only those icons for the default map view.

SITE NAME: Sarasota, FL  
 ADDRESS: 3175 Fruitville Rd  
 Sarasota FL 34237  
 LAT/LONG: 27.3384 / 82.5066

CLIENT: Tetra Tech EM, Inc.  
 CONTACT: Cris Smith  
 INQUIRY #: 4049934.2s  
 DATE: August 27, 2014 3:32 pm

## MAP FINDINGS SUMMARY

Database	Search Distance (Miles)	Target Property	< 1/8	1/8 - 1/4	1/4 - 1/2	1/2 - 1	> 1	Total Plotted
<b>STANDARD ENVIRONMENTAL RECORDS</b>								
<b><i>Federal NPL site list</i></b>								
NPL	1.000		0	0	0	0	NR	0
Proposed NPL	1.000		0	0	0	0	NR	0
NPL LIENS	TP		NR	NR	NR	NR	NR	0
<b><i>Federal Delisted NPL site list</i></b>								
Delisted NPL	1.000		0	0	0	0	NR	0
<b><i>Federal CERCLIS list</i></b>								
CERCLIS	0.500		0	0	1	NR	NR	1
FEDERAL FACILITY	0.500		0	0	0	NR	NR	0
<b><i>Federal CERCLIS NFRAP site List</i></b>								
CERC-NFRAP	0.500		0	0	0	NR	NR	0
<b><i>Federal RCRA CORRACTS facilities list</i></b>								
CORRACTS	1.000		0	0	0	0	NR	0
<b><i>Federal RCRA non-CORRACTS TSD facilities list</i></b>								
RCRA-TSDF	0.500		0	0	0	NR	NR	0
<b><i>Federal RCRA generators list</i></b>								
RCRA-LQG	0.250		0	0	NR	NR	NR	0
RCRA-SQG	0.250		0	0	NR	NR	NR	0
RCRA-CESQG	0.250		0	0	NR	NR	NR	0
<b><i>Federal institutional controls / engineering controls registries</i></b>								
US ENG CONTROLS	0.500		0	0	0	NR	NR	0
US INST CONTROL	0.500		0	0	0	NR	NR	0
LUCIS	0.500		0	0	0	NR	NR	0
<b><i>Federal ERNS list</i></b>								
ERNS	TP		NR	NR	NR	NR	NR	0
<b><i>State- and tribal - equivalent CERCLIS</i></b>								
SHWS	1.000		0	0	0	0	NR	0
<b><i>State and tribal landfill and/or solid waste disposal site lists</i></b>								
SWF/LF	0.500		0	1	1	NR	NR	2
<b><i>State and tribal leaking storage tank lists</i></b>								
LUST	0.500		0	0	4	NR	NR	4
LAST	0.500		0	0	0	NR	NR	0
INDIAN LUST	0.500		0	0	0	NR	NR	0
<b><i>State and tribal registered storage tank lists</i></b>								
UST	0.250		0	1	NR	NR	NR	1

## MAP FINDINGS SUMMARY

Database	Search Distance (Miles)	Target Property	< 1/8	1/8 - 1/4	1/4 - 1/2	1/2 - 1	> 1	Total Plotted
AST	0.250		0	0	NR	NR	NR	0
INDIAN UST	0.250		0	0	NR	NR	NR	0
FF TANKS	0.250		0	0	NR	NR	NR	0
FEMA UST	0.250		0	0	NR	NR	NR	0
<b>State and tribal institutional control / engineering control registries</b>								
ENG CONTROLS	0.500		0	0	0	NR	NR	0
INST CONTROL	0.500		0	0	0	NR	NR	0
<b>State and tribal voluntary cleanup sites</b>								
VCP	0.500		0	0	0	NR	NR	0
INDIAN VCP	0.500		0	0	0	NR	NR	0
<b>State and tribal Brownfields sites</b>								
BROWNFIELDS	0.500		0	0	0	NR	NR	0
<b>ADDITIONAL ENVIRONMENTAL RECORDS</b>								
<b>Local Brownfield lists</b>								
US BROWNFIELDS	0.500		0	0	0	NR	NR	0
<b>Local Lists of Landfill / Solid Waste Disposal Sites</b>								
DEBRIS REGION 9	0.500		0	0	0	NR	NR	0
ODI	0.500		0	0	0	NR	NR	0
SWRCY	0.500		0	0	0	NR	NR	0
INDIAN ODI	0.500		0	0	0	NR	NR	0
<b>Local Lists of Hazardous waste / Contaminated Sites</b>								
US CDL	TP		NR	NR	NR	NR	NR	0
FI Sites	1.000		0	0	0	0	NR	0
PRIORITYCLEANERS	0.500		0	0	0	NR	NR	0
US HIST CDL	TP		NR	NR	NR	NR	NR	0
<b>Local Land Records</b>								
LIENS 2	TP		NR	NR	NR	NR	NR	0
<b>Records of Emergency Release Reports</b>								
HMIRS	TP		NR	NR	NR	NR	NR	0
SPILLS	TP		NR	NR	NR	NR	NR	0
SPILLS 90	TP		NR	NR	NR	NR	NR	0
SPILLS 80	TP		NR	NR	NR	NR	NR	0
<b>Other Ascertainable Records</b>								
RCRA NonGen / NLR	0.250		0	0	NR	NR	NR	0
DOT OPS	TP		NR	NR	NR	NR	NR	0
DOD	1.000		0	0	0	0	NR	0
FUDS	1.000		0	0	0	0	NR	0

## MAP FINDINGS SUMMARY

Database	Search Distance (Miles)	Target Property	< 1/8	1/8 - 1/4	1/4 - 1/2	1/2 - 1	> 1	Total Plotted
CONSENT	1.000		0	0	0	0	NR	0
ROD	1.000		0	0	0	0	NR	0
UMTRA	0.500		0	0	0	NR	NR	0
US MINES	0.250		0	0	NR	NR	NR	0
TRIS	TP		NR	NR	NR	NR	NR	0
TSCA	TP		NR	NR	NR	NR	NR	0
FTTS	TP		NR	NR	NR	NR	NR	0
HIST FTTS	TP		NR	NR	NR	NR	NR	0
SSTS	TP		NR	NR	NR	NR	NR	0
ICIS	TP		NR	NR	NR	NR	NR	0
PADS	TP		NR	NR	NR	NR	NR	0
MLTS	TP		NR	NR	NR	NR	NR	0
RADINFO	TP		NR	NR	NR	NR	NR	0
FINDS	TP		NR	NR	NR	NR	NR	0
RAATS	TP		NR	NR	NR	NR	NR	0
RMP	TP		NR	NR	NR	NR	NR	0
UIC	TP		NR	NR	NR	NR	NR	0
DRYCLEANERS	0.250		0	0	NR	NR	NR	0
DEDB	0.250		0	0	NR	NR	NR	0
NPDES	TP		NR	NR	NR	NR	NR	0
AIRS	TP		NR	NR	NR	NR	NR	0
TIER 2	TP		NR	NR	NR	NR	NR	0
FL Cattle Dip. Vats	0.250		0	0	NR	NR	NR	0
INDIAN RESERV	1.000		0	0	0	0	NR	0
SCRD DRYCLEANERS	0.500		0	0	0	NR	NR	0
DWM CONTAM	0.500		0	0	2	NR	NR	2
US FIN ASSUR	TP		NR	NR	NR	NR	NR	0
COAL ASH EPA	0.500		0	0	0	NR	NR	0
LEAD SMELTERS	TP		NR	NR	NR	NR	NR	0
PCB TRANSFORMER	TP		NR	NR	NR	NR	NR	0
2020 COR ACTION	0.250		0	0	NR	NR	NR	0
PRP	TP		NR	NR	NR	NR	NR	0
COAL ASH DOE	TP		NR	NR	NR	NR	NR	0
EPA WATCH LIST	TP		NR	NR	NR	NR	NR	0
Financial Assurance	TP		NR	NR	NR	NR	NR	0
US AIRS	TP		NR	NR	NR	NR	NR	0

### EDR HIGH RISK HISTORICAL RECORDS

#### *EDR Exclusive Records*

EDR MGP	1.000		0	0	0	0	NR	0
EDR US Hist Auto Stat	0.250		0	0	NR	NR	NR	0
EDR US Hist Cleaners	0.250		0	0	NR	NR	NR	0

### EDR RECOVERED GOVERNMENT ARCHIVES

#### *Exclusive Recovered Govt. Archives*

RGA LUST	TP		NR	NR	NR	NR	NR	0
RGA LF	TP		NR	NR	NR	NR	NR	0

## MAP FINDINGS SUMMARY

<u>Database</u>	<u>Search Distance (Miles)</u>	<u>Target Property</u>	<u>&lt; 1/8</u>	<u>1/8 - 1/4</u>	<u>1/4 - 1/2</u>	<u>1/2 - 1</u>	<u>&gt; 1</u>	<u>Total Plotted</u>
RGA HWS	TP		NR	NR	NR	NR	NR	0

NOTES:

TP = Target Property

NR = Not Requested at this Search Distance

Sites may be listed in more than one database

Map ID  
Direction  
Distance  
Elevation

MAP FINDINGS

Site

Database(s)

EDR ID Number  
EPA ID Number

1  
ESE  
1/8-1/4  
0.232 mi.  
1223 ft.

**OAKWOOD MANOR-MAINTENANCE**  
3330 FRUITVILLE RD  
SARASOTA, FL 34237

UST U001374254  
N/A

Relative:  
Lower

UST:

Facility Id: 9102154  
Facility Status: CLOSED  
Type Description: Fuel user/Non-retail  
Facility Phone: (813) 366-2880  
Region: STATE  
Positioning Method: UNVR  
Lat/Long (dms): 27 20 11 / 82 30 18

Actual:  
24 ft.

Owner:

Owner Id: 15676  
Owner Name: OAKWOOD MANOR HOMEOWNERS ASSN  
Owner Address: 3330 FRUITVILLE RD  
Owner Address 2: Not reported  
Owner City,St,Zip: SARASOTA, FL 34237  
Owner Contact: JOE WORTHY  
Owner Phone: (813) 366-2880

Tank Info:

Tank Id: 1  
Status: Removed  
Status Date: 30-APR-1990  
Install Date: 01-SEP-1983  
Substance: Unleaded gas  
Content Description: Unleaded Gas  
Gallons: 1000  
Vessel Indicator: TANK  
Tank Location: UNDERGROUND  
DEP Contractor: No

[Click here for Florida Oculus:](#)

2  
NNW  
1/8-1/4  
0.237 mi.  
1250 ft.

**ANGEL RODRIGUEZ**  
624 N. CONRAD AVENUE  
SARASOTA, FL 34237

SWF/LF S113899747  
N/A

Relative:  
Higher

SWF/LF:

Facility ID: 97063  
District: SD  
Lat/Long: :: / ::  
Class Type: 754  
Classification: WASTE TIRE COLLECTOR  
Class Status: INACTIVE (I)  
Section: Not reported  
Township: Not reported  
Range: Not reported  
Responsible Authority Name: Not reported  
Responsible Authority Address: Not reported  
Responsible Authority City,St,Zip: Not reported  
Responsible Authority Phone: Not reported  
EMail Address1: Not reported

Map ID  
Direction  
Distance  
Elevation

MAP FINDINGS

Site

Database(s)

EDR ID Number  
EPA ID Number

**ANGEL RODRIGUEZ (Continued)**

**S113899747**

EEmail Address2: Not reported  
Site Supervisor Name: Not reported  
Site Supervisor Addr: Not reported  
Site Supervisor City/State/Zip: Not reported  
Site Supervisor Telephone: Not reported  
Land Owner Name: Not reported  
Land Owner Address: Not reported  
Land Owner City/State/Zip: Not reported  
Land Owner Telephone: Not reported

[Click here for Florida Oculus:](#)

**3**  
**East**  
**1/4-1/2**  
**0.390 mi.**  
**2057 ft.**

**KMART #3457**  
**3535 FRUITVILLE RD**  
**SARASOTA, FL 34237**

**LUST** **U001373909**  
**UST** **N/A**  
**AST**

**Relative:**  
**Lower**

**LUST:**

Region: STATE  
Facility Id: 8631137  
Facility Status: OPEN  
Facility Type: C - Fuel user/Non-retail  
Facility Phone: (813)957-1460  
Facility Cleanup Rank: 11086  
District: South District  
Lat/Long (dms): 27 20 29.6785 / 82 29 53.1944000  
Section: Not reported  
Township: Not reported  
Range: Not reported  
Feature: Not reported  
Method: UNVR  
Datum: 0  
Score: 9  
Score Effective Date: 01/11/2005  
Score When Ranked: 9  
Operator: J P DUNBAR  
Name Update: Not reported  
Address Update: Not reported

**Discharge Cleanup Summary:**

Discharge Date: 12/05/1988  
PCT Discharge Combined: Not reported  
Cleanup Required: R - CLEANUP REQUIRED  
Discharge Cleanup Status: SRCR - SRCR COMPLETE  
Disch Cleanup Status Date: 05/27/1999  
Cleanup Work Status: COMPLETED  
Information Source: E - EDI  
Other Source Description: Not reported  
Eligibility Indicator: I - INELIGIBLE  
Site Manager: Not reported  
Site Mgr End Date: Not reported  
Tank Office: -

**Task Information:**

District: SD  
Facility ID: 8631137  
Facility Status: OPEN  
Facility Type: C - Fuel user/Non-retail -



Map ID  
Direction  
Distance  
Elevation

MAP FINDINGS

Site

Database(s)

EDR ID Number  
EPA ID Number

**KMART #3457 (Continued)**

**U001373909**

County: SARASOTA  
County ID: 58  
Cleanup Eligibility Status: I  
Source Effective Date: 05-27-1999  
Discharge Date: 12-05-1988  
Cleanup Required: R - CLEANUP REQUIRED  
Discharge Cleanup Status: SRCR - SRCR COMPLETE  
Disch Cleanup Status Date: 05-27-1999  
SRC Action Type: SRCR - SITE REHABILITATION COMPLETION REPORT  
SRC Submit Date: 04-13-1999  
SRC Review Date: 05-27-1999  
SRC Completion Status: A - APPROVED  
SRC Issue Date: 05-27-1999  
SRC Comment: Not reported  
Cleanup Work Status: COMPLETED  
Site Mgr: Not reported  
Site Mgr End Date: Not reported  
Tank Office: -  
SR Task ID: 58686  
SR Cleanup Responsible: RP - RESPONSIBLE PARTY  
SR Funding Eligibility Type: -  
SR Actual Cost: Not reported  
SR Completion Date: Not reported  
SR Payment Date: Not reported  
SR Oral Date: Not reported  
SR Written Date: Not reported  
SR Soil Removal: Not reported  
SR Free Product Removal: Not reported  
SR Soil Tonnage Removed: Not reported  
SR Soil Treatment: Not reported  
SR Other Treatment: Not reported  
SR Alternate Proc Received Date: Not reported  
SR Alternate Procedure Status: Not reported  
SR Alternate Procedure Status Date: Not reported  
SR Alternate Procedure Comments: Not reported  
SA Task ID: 58687  
SA Cleanup Responsible: RP - RESPONSIBLE PARTY  
SA Funding Eligibility Type: -  
SA Actual Cost: Not reported  
SA Completion Date: Not reported  
SA Payment Date: Not reported  
RAP Task ID: 58688  
RAP Cleanup Responsible ID: RP - RESPONSIBLE PARTY  
RAP Funding Eligibility Type: -  
RAP Actual Cost: Not reported  
RAP Completion Date: Not reported  
RAP Payment Date: Not reported  
RAP Last Order Approved: Not reported  
RA Task ID: 58689  
RA Cleanup Responsible: RP - RESPONSIBLE PARTY  
RA Funding Eligibility Type: -  
RA Years to Complete: Not reported  
RA Actual Cost: Not reported

[Click here for Florida Oculus:](#)

Map ID  
Direction  
Distance  
Elevation

MAP FINDINGS

Site

Database(s)

EDR ID Number  
EPA ID Number

**KMART #3457 (Continued)**

**U001373909**

UST:

Facility Id: 8631137  
Facility Status: OPEN  
Type Description: Fuel user/Non-retail  
Facility Phone: (813) 957-1460  
Region: STATE  
Positioning Method: UNVR  
Lat/Long (dms): 27 20 16 / 82 28 10

Owner:

Owner Id: 12117  
Owner Name: KMART CORP  
Owner Address: 3100 W BIG BEAVER RD  
Owner Address 2: REAL ESTATE DEPT  
Owner City,St,Zip: TROY, MI 48184  
Owner Contact: BUTCH PORTER ALT#: 248-463-4301  
Owner Phone: (313) 643-1790

Tank Info:

Tank Id: 1  
Status: Removed  
Status Date: 31-AUG-1991  
Install Date: 01-JUL-1978  
Substance: Waste oil  
Content Description: Waste Oil  
Gallons: 1000  
Vessel Indicator: TANK  
Tank Location: UNDERGROUND  
DEP Contractor: No

[Click here for Florida Oculus:](#)

AST:

Facility ID: 8631137  
Facility Status: OPEN  
Type Description: Fuel user/Non-retail  
Facility Phone: (813) 957-1460  
DEP Contractor Own: No  
Region: STATE  
Positioning Method: UNVR  
Lat/Long (dms): 27 20 16 / 82 28 10

Owner:

Owner Id: 12117  
Owner Name: KMART CORP  
Owner Address: 3100 W BIG BEAVER RD  
Owner Address 2: REAL ESTATE DEPT  
Owner City,St,Zip: TROY, MI 48184  
Owner Contact: BUTCH PORTER ALT#: 248-463-4301  
Owner Phone: (313) 643-1790

Tank Id: 2  
Status: In service  
Status Date: In service  
Install Date: 01-JUL-1989

Map ID  
Direction  
Distance  
Elevation

MAP FINDINGS

Site

Database(s)

EDR ID Number  
EPA ID Number

**KMART #3457 (Continued)**

**U001373909**

Substance: Waste oil  
Content Description: Waste Oil  
Gallons: 250  
Tank Location: ABOVEGROUND

[Click here for Florida Oculus:](#)

**4**  
**NNW**  
**1/4-1/2**  
**0.426 mi.**  
**2251 ft.**

**TUTTLE ELEMENTARY SCHOOL**  
**925 NORTH BRINK AVENUE**  
**SARASOTA, FL 34237**

**CERCLIS 1001814460**  
**FLSFN0407052**

**Relative:**  
**Higher**

CERCLIS:  
Site ID: 0407052  
EPA ID: FLSFN0407052  
Facility County: SARASOTA  
Short Name: TUTTLE ELEMENTARY SCHOOL  
Congressional District: 08  
IFMS ID: Not reported  
SMSA Number: Not reported  
USGC Hydro Unit: Not reported  
Federal Facility: Not a Federal Facility  
DMNSN Number: 2.00000  
Site Orphan Flag: Not reported  
RCRA ID: Not reported  
USGS Quadrangle: Not reported  
Site Init By Prog: T  
NFRAP Flag: Not reported  
Parent ID: Not reported  
RST Code: Not reported  
EPA Region: 04  
Classification: Not reported  
Site Settings Code: Not reported  
NPL Status: Not on the NPL  
DMNSN Unit Code: ACRE  
RBRAC Code: Not reported  
RResp Fed Agency Code: Not reported  
Non NPL Status: Other Cleanup Activity: State-Lead Cleanup  
Non NPL Status Date: 11/30/05  
Site Fips Code: 12115  
CC Concurrence Date: / /  
CC Concurrence FY: Not reported  
Alias EPA ID: Not reported  
Site FUDS Flag: Not reported

**Actual:**  
**29 ft.**

**CERCLIS Site Contact Name(s):**

Contact ID: 4000245.00000  
Contact Name: Galo Jackson  
Contact Tel: (404) 562-8937  
Contact Title: Remedial Project Manager (RPM)  
Contact Email: jackson.galo@epa.gov

Contact ID: 4000275.00000  
Contact Name: William Joyner  
Contact Tel: (404) 562-8795

Map ID  
Direction  
Distance  
Elevation

MAP FINDINGS

Site

Database(s)

EDR ID Number  
EPA ID Number

**TUTTLE ELEMENTARY SCHOOL (Continued)**

**1001814460**

Contact Title: Site Assessment Manager (SAM)  
Contact Email: joyner.william@epa.gov

Contact ID: 13002428.00000  
Contact Name: Donna Seadler  
Contact Tel: (404) 562-8870  
Contact Title: Site Assessment Manager (SAM)  
Contact Email: seadler.donna@epa.gov

Alias Comments: Not reported

Site Description: Elementary school, constructed, in part, over a former municipal landfill. The methane-producing former landfill has its gases being vented to the atmosphere. In May 1999, FDEP learned that the lower explosive limit (LEL) had been exceeded in two of the seven gas probes. Landfill leachate contains volatile organic compounds. Hydrogen sulfide has been measured in the sewer lines in the vicinity of the school.

CERCLIS Assessment History:

Action Code: 001  
Action: DISCOVERY  
Date Started: / /  
Date Completed: 09/22/99  
Priority Level: Not reported  
Operable Unit: SITEWIDE  
Primary Responsibility: State, Fund Financed  
Planning Status: Not reported  
Urgency Indicator: Not reported  
Action Anomaly: Not reported

Action Code: 001  
Action: PRELIMINARY ASSESSMENT  
Date Started: / /  
Date Completed: 01/11/00  
Priority Level: Higher priority for further assessment  
Operable Unit: SITEWIDE  
Primary Responsibility: State, Fund Financed  
Planning Status: Not reported  
Urgency Indicator: Not reported  
Action Anomaly: Not reported

Action Code: 001  
Action: POTENTIALLY RESPONSIBLE PARTY EMERGENCY REMOVAL  
Date Started: 01/10/00  
Date Completed: 01/14/00  
Priority Level: Cleaned up  
Operable Unit: SITEWIDE  
Primary Responsibility: Responsible Party  
Planning Status: Not reported  
Urgency Indicator: Emergency  
Action Anomaly: Not reported

Action Code: 001  
Action: SITE INSPECTION  
Date Started: 12/19/99

Map ID  
Direction  
Distance  
Elevation

MAP FINDINGS

Site

Database(s)

EDR ID Number  
EPA ID Number

**TUTTLE ELEMENTARY SCHOOL (Continued)**

**1001814460**

Date Completed: 08/15/01  
Priority Level: Low priority for further assessment  
Operable Unit: SITEWIDE  
Primary Responsibility: EPA Fund-Financed  
Planning Status: Not reported  
Urgency Indicator: Not reported  
Action Anomaly: Not reported

**A5**  
**West**  
**1/4-1/2**  
**0.431 mi.**  
**2277 ft.**

**CHEVRON-GERALDS**  
**2812 FRUITVILLE RD**  
**SARASOTA, FL 34237**  
**Site 1 of 3 in cluster A**

**LUST**  
**UST**  
**Financial Assurance**  
**DWM CONTAM**

**U001373823**  
**N/A**

**Relative:**  
**Higher**

LUST:

**Actual:**  
**29 ft.**

Region: STATE  
Facility Id: 8520936  
Facility Status: OPEN  
Facility Type: A - Retail Station  
Facility Phone: (941)366-1979  
Facility Cleanup Rank: 12937  
District: South District  
Lat/Long (dms): 27 20 14.0832 / 82 30 49.7363  
Section: 021  
Township: 36S  
Range: 18E  
Feature: Not reported  
Method: AGPS  
Datum: 0  
Score: 50  
Score Effective Date: 06/04/2009  
Score When Ranked: 6  
Operator: JOHN M MCNITT  
Name Update: 01/09/1996  
Address Update: 10/04/1999

Petroleum Cleanup PCT Facility Score:

Facility Cleanup Status: ONGO - ONGOING  
Contact: JOHN M MCNITT  
Contact Company: GERALDS SERVICE INC  
Contact Address: 2812 FRUITVILLE RD  
Contact City/State/Zip: SARASOTA, FL 34237  
Phone: (813)366-1979  
Bad Address Ind: Not reported  
State: FL  
Zip: 34237, 5364  
Score: 50  
Score Effective Date: 04-JUN-09  
Related Party ID: 42317  
Primary RP Role: ACCOUNT OWNER  
RP Begin Date: 01/09/1996  
RP Zip: 5364  
RP Extension: Not reported

Discharge Cleanup Summary:

Discharge Date: 05/01/1989  
PCT Discharge Combined: Not reported

Map ID  
Direction  
Distance  
Elevation

MAP FINDINGS

Site

Database(s)

EDR ID Number  
EPA ID Number

**CHEVRON-GERALDS (Continued)**

**U001373823**

Cleanup Required: R - CLEANUP REQUIRED  
Discharge Cleanup Status: RA - RA ONGOING  
Disch Cleanup Status Date: 01/29/2008  
Cleanup Work Status: INACTIVE  
Information Source: D - DISCHARGE NOTIFICATION  
Other Source Description: Not reported  
Eligibility Indicator: E - ELIGIBLE  
Site Manager: SIMPSON\_DH  
Site Mgr End Date: Not reported  
Tank Office: PCLP58 - SARASOTA CNTY AIR QUALITY/STORAGE TANK MGMT  
Discharge Date: 09/17/1993  
PCT Discharge Combined: Not reported  
Cleanup Required: N - NO CLEANUP REQUIRED  
Discharge Cleanup Status: NREQ - CLEANUP NOT REQUIRED  
Disch Cleanup Status Date: 04/23/2001  
Cleanup Work Status: COMPLETED  
Information Source: D - DISCHARGE NOTIFICATION  
Other Source Description: Not reported  
Eligibility Indicator: I - INELIGIBLE  
Site Manager: Not reported  
Site Mgr End Date: Not reported  
Tank Office: -

**Petroleum Cleanup Program Eligibility:**

Facility ID: 8520936  
Discharge Date: 01-MAY-89  
Pct Discharge Combined With: Not reported  
Cleanup Required: R - CLEANUP REQUIRED  
Discharge Cleanup Status: RA - RA ONGOING  
Disch Cleanup Status Date: 01/29/2008  
Cleanup Work Status: INACTIVE  
Information Source: D - DISCHARGE NOTIFICATION  
Other Source Description: Not reported  
Application Received Date: 03-MAY-89  
Cleanup Program: P - PETROLEUM LIABILITY AND RESTORATION INSURANCE PROGRAM  
Eligibility Status: 06-DEC-95  
Elig Status Date: 06-DEC-95  
Letter Of Intent Date: 01/24/1995  
Redetermined: No  
Inspection Date: 07/30/1990  
Site Manager: SIMPSON\_DH  
Site Mgr End Date: Not reported  
Tank Office: PCLP58 - SARASOTA CNTY AIR QUALITY/STORAGE TANK MGMT  
Deductible Amount: 500  
Deductible Paid To Date: 500  
Co-Pay Amount: 0  
Co-Pay Paid To Date: 0  
Cap Amount: 1200000

**Contaminated Media:**

Discharge Date: 05/01/1989  
Pct Discharge Combined With: Not reported  
Cleanup Required: R - CLEANUP REQUIRED  
Discharge Cleanup Status: RA - RA ONGOING  
Disch Cleanup Status Date: 01/29/2008  
Cleanup Work Status: INACTIVE  
Information Source: D - DISCHARGE NOTIFICATION  
Other Source Description: Not reported

Map ID  
Direction  
Distance  
Elevation

MAP FINDINGS

Site

Database(s)

EDR ID Number  
EPA ID Number

**CHEVRON-GERALDS (Continued)**

**U001373823**

Elig Indicator: E - ELIGIBLE  
Site Manager: SIMPSON\_DH  
Site Mgr End Date: Not reported  
Tank Office: PCLP58 - SARASOTA CNTY AIR QUA  
Contaminated Drinking Wells: 0  
Contaminated Monitoring Well: Yes  
Contaminated Soil: Yes  
Contaminated Surface Water: No  
Contaminated Ground Water: Yes  
Pollutant: Y - UNKNOWN/NOT REPORTED  
Pollutant Other Description: Not reported  
Gallons Discharged: Not reported

Task Information:

District: SD  
Facility ID: 8520936  
Facility Status: OPEN  
Facility Type: A - Retail Station -  
County: SARASOTA  
County ID: 58  
Cleanup Eligibility Status: E  
Source Effective Date: Not reported  
Discharge Date: 05-01-1989  
Cleanup Required: R - CLEANUP REQUIRED  
Discharge Cleanup Status: RA - RA ONGOING  
Disch Cleanup Status Date: 07-13-2015  
SRC Action Type: -  
SRC Submit Date: Not reported  
SRC Review Date: Not reported  
SRC Completion Status: -  
SRC Issue Date: Not reported  
SRC Comment: Not reported  
Cleanup Work Status: ACTIVE  
Site Mgr: SIMPSON\_DH  
Site Mgr End Date: Not reported  
Tank Office: PCLP58 - Sarasota County  
SR Task ID: 58874  
SR Cleanup Responsible: RP - RESPONSIBLE PARTY  
SR Funding Eligibility Type: -  
SR Actual Cost: Not reported  
SR Completion Date: Not reported  
SR Payment Date: Not reported  
SR Oral Date: Not reported  
SR Written Date: Not reported  
SR Soil Removal: Not reported  
SR Free Product Removal: Not reported  
SR Soil Tonnage Removed: Not reported  
SR Soil Treatment: Not reported  
SR Other Treatment: Not reported  
SR Alternate Proc Received Date: Not reported  
SR Alternate Procedure Status: Not reported  
SR Alternate Procedure Status Date: Not reported  
SR Alternate Procedure Comments: Not reported  
SA Task ID: 58875  
SA Cleanup Responsible: RP - RESPONSIBLE PARTY  
SA Funding Eligibility Type: -  
SA Actual Cost: Not reported  
SA Completion Date: Not reported

Map ID  
Direction  
Distance  
Elevation

MAP FINDINGS

Site

Database(s)

EDR ID Number  
EPA ID Number

**CHEVRON-GERALDS (Continued)**

**U001373823**

SA Payment Date: Not reported  
RAP Task ID: 58876  
RAP Cleanup Responsible ID: RP - RESPONSIBLE PARTY  
RAP Funding Eligibility Type: -  
RAP Actual Cost: Not reported  
RAP Completion Date: Not reported  
RAP Payment Date: Not reported  
RAP Last Order Approved: Not reported  
RA Task ID: 58877  
RA Cleanup Responsible: RP - RESPONSIBLE PARTY  
RA Funding Eligibility Type: -  
RA Years to Complete: Not reported  
RA Actual Cost: Not reported  
District: SD  
Facility ID: 8520936  
Facility Status: OPEN  
Facility Type: A - Retail Station -  
County: SARASOTA  
County ID: 58  
Cleanup Eligibility Status: I  
Source Effective Date: Not reported  
Discharge Date: 09-17-1993  
Cleanup Required: N - NO CLEANUP REQUIRED  
Discharge Cleanup Status: NREQ - CLEANUP NOT REQUIRED  
Disch Cleanup Status Date: 04-23-2001  
SRC Action Type: -  
SRC Submit Date: Not reported  
SRC Review Date: Not reported  
SRC Completion Status: -  
SRC Issue Date: Not reported  
SRC Comment: Not reported  
Cleanup Work Status: COMPLETED  
Site Mgr: Not reported  
Site Mgr End Date: Not reported  
Tank Office: -  
SR Task ID: Not reported  
SR Cleanup Responsible: -  
SR Funding Eligibility Type: -  
SR Actual Cost: Not reported  
SR Completion Date: Not reported  
SR Payment Date: Not reported  
SR Oral Date: Not reported  
SR Written Date: Not reported  
SR Soil Removal: Not reported  
SR Free Product Removal: Not reported  
SR Soil Tonnage Removed: Not reported  
SR Soil Treatment: Not reported  
SR Other Treatment: Not reported  
SR Alternate Proc Received Date: Not reported  
SR Alternate Procedure Status: Not reported  
SR Alternate Procedure Status Date: Not reported  
SR Alternate Procedure Comments: Not reported  
SA Task ID: Not reported  
SA Cleanup Responsible: -  
SA Funding Eligibility Type: -  
SA Actual Cost: Not reported  
SA Completion Date: Not reported



Map ID  
Direction  
Distance  
Elevation

MAP FINDINGS

Site

Database(s)

EDR ID Number  
EPA ID Number

**CHEVRON-GERALDS (Continued)**

**U001373823**

SA Payment Date: Not reported  
RAP Task ID: Not reported  
RAP Cleanup Responsible ID: -  
RAP Funding Eligibility Type: -  
RAP Actual Cost: Not reported  
RAP Completion Date: Not reported  
RAP Payment Date: Not reported  
RAP Last Order Approved: Not reported  
RA Task ID: Not reported  
RA Cleanup Responsible: -  
RA Funding Eligibility Type: -  
RA Years to Complete: Not reported  
RA Actual Cost: Not reported

Click here for Florida Oculus:

UST:

Facility Id: 8520936  
Facility Status: OPEN  
Type Description: Retail Station  
Facility Phone: (941) 366-1979  
Region: STATE  
Positioning Method: AGPS  
Lat/Long (dms): 27 20 14 / 82 30 49

Owner:

Owner Id: 42317  
Owner Name: GERALDS SERVICE INC  
Owner Address: 2812 FRUITVILLE RD  
Owner Address 2: Not reported  
Owner City,St,Zip: SARASOTA, FL 34237  
Owner Contact: JOHN M MCNITT  
Owner Phone: (813) 366-1979

Tank Info:

Tank Id: 1  
Status: Temp out of service  
Status Date: 01-DEC-2009  
Install Date: 01-JUL-1983  
Substance: Unleaded gas  
Content Description: Unleaded Gas  
Gallons: 10000  
Vessel Indicator: TANK  
Tank Location: UNDERGROUND  
DEP Contractor: No

Construction:

Tank Id: 1  
Construction Category: Overfill/Spill  
Construction Description: Ball check valve  
  
Tank Id: 1  
Construction Category: Primary Construction  
Construction Description: Fiberglass  
  
Tank Id: 1  
Construction Category: Overfill/Spill

Map ID  
Direction  
Distance  
Elevation

MAP FINDINGS

Site

Database(s)

EDR ID Number  
EPA ID Number

**CHEVRON-GERALDS (Continued)**

**U001373823**

Construction Description: Spill containment bucket

Tank Id: 1  
Construction Category: Overfill/Spill  
Construction Description: Tight fill

Monitoring:

Tank ID: 1  
Monitoring Description: Mechanical line leak detector

Tank ID: 1  
Monitoring Description: Monitor dbl wall pipe space

Tank ID: 1  
Monitoring Description: Statistical Inventory Reconcile

Tank ID: 1  
Monitoring Description: Visual inspect pipe sumps

Tank ID: 1  
Monitoring Description: Visual inspect dispenser liners

Piping:

Tank ID: 1  
Piping Category: Miscellaneous Attributes  
Piping Description: Pressurized piping system

Tank ID: 1  
Piping Category: Primary Construction  
Piping Description: Fiberglass

Tank ID: 1  
Piping Category: Miscellaneous Attributes  
Piping Description: Dispenser liners

Tank ID: 1  
Piping Category: Secondary Containment  
Piping Description: Double wall

Tank Id: 2  
Status: Temp out of service  
Status Date: 01-DEC-2009  
Install Date: 01-JUL-1983  
Substance: Unleaded gas  
Content Description: Unleaded Gas  
Gallons: 10000  
Vessel Indicator: TANK  
Tank Location: UNDERGROUND  
DEP Contractor: No

Construction:

Tank Id: 2  
Construction Category: Overfill/Spill  
Construction Description: Ball check valve

Tank Id: 2

Map ID  
Direction  
Distance  
Elevation

MAP FINDINGS

Site

Database(s)

EDR ID Number  
EPA ID Number

**CHEVRON-GERALDS (Continued)**

**U001373823**

Construction Category: Primary Construction  
Construction Description: Fiberglass

Tank Id: 2  
Construction Category: Overfill/Spill  
Construction Description: Spill containment bucket

Tank Id: 2  
Construction Category: Overfill/Spill  
Construction Description: Tight fill

Monitoring:  
Tank ID: 2  
Monitoring Description: Mechanical line leak detector

Tank ID: 2  
Monitoring Description: Monitor dbl wall pipe space

Tank ID: 2  
Monitoring Description: Statistical Inventory Reconcile

Tank ID: 2  
Monitoring Description: Visual inspect pipe sumps

Tank ID: 2  
Monitoring Description: Visual inspect dispenser liners

Piping:  
Tank ID: 2  
Piping Category: Primary Construction  
Piping Description: Fiberglass

Tank ID: 2  
Piping Category: Miscellaneous Attributes  
Piping Description: Dispenser liners

Tank ID: 2  
Piping Category: Secondary Containment  
Piping Description: Double wall

Tank ID: 2  
Piping Category: Miscellaneous Attributes  
Piping Description: Pressurized piping system

Tank Id: 3  
Status: Temp out of service  
Status Date: 01-DEC-2009  
Install Date: 01-JUL-1983  
Substance: Unleaded gas  
Content Description: Unleaded Gas  
Gallons: 10000  
Vessel Indicator: TANK  
Tank Location: UNDERGROUND  
DEP Contractor: No

Map ID  
Direction  
Distance  
Elevation

MAP FINDINGS

Site

Database(s)

EDR ID Number  
EPA ID Number

**CHEVRON-GERALDS (Continued)**

**U001373823**

Construction:

Tank Id: 3  
Construction Category: Overfill/Spill  
Construction Description: Ball check valve

Tank Id: 3  
Construction Category: Primary Construction  
Construction Description: Fiberglass

Tank Id: 3  
Construction Category: Overfill/Spill  
Construction Description: Spill containment bucket

Tank Id: 3  
Construction Category: Overfill/Spill  
Construction Description: Tight fill

Monitoring:

Tank ID: 3  
Monitoring Description: Mechanical line leak detector

Tank ID: 3  
Monitoring Description: Monitor dbl wall pipe space

Tank ID: 3  
Monitoring Description: Statistical Inventory Reconcile

Tank ID: 3  
Monitoring Description: Visual inspect pipe sumps

Tank ID: 3  
Monitoring Description: Visual inspect dispenser liners

Piping:

Tank ID: 3  
Piping Category: Primary Construction  
Piping Description: Fiberglass

Tank ID: 3  
Piping Category: Miscellaneous Attributes  
Piping Description: Pressurized piping system

Tank ID: 3  
Piping Category: Miscellaneous Attributes  
Piping Description: Dispenser liners

Tank ID: 3  
Piping Category: Secondary Containment  
Piping Description: Double wall

Tank Id: 4  
Status: Temp out of service  
Status Date: 01-DEC-2009  
Install Date: 01-JUL-1983  
Substance: Vehicular diesel

Map ID  
Direction  
Distance  
Elevation

MAP FINDINGS

Site

Database(s)

EDR ID Number  
EPA ID Number

**CHEVRON-GERALDS (Continued)**

**U001373823**

Content Description: Vehicular Diesel  
Gallons: 10000  
Vessel Indicator: TANK  
Tank Location: UNDERGROUND  
DEP Contractor: No

Construction:

Tank Id: 4  
Construction Category: Overfill/Spill  
Construction Description: Ball check valve

Tank Id: 4  
Construction Category: Primary Construction  
Construction Description: Fiberglass

Tank Id: 4  
Construction Category: Overfill/Spill  
Construction Description: Spill containment bucket

Tank Id: 4  
Construction Category: Overfill/Spill  
Construction Description: Tight fill

Monitoring:

Tank ID: 4  
Monitoring Description: Mechanical line leak detector

Tank ID: 4  
Monitoring Description: Monitor dbl wall pipe space

Tank ID: 4  
Monitoring Description: Statistical Inventory Reconcile

Tank ID: 4  
Monitoring Description: Visual inspect pipe sumps

Tank ID: 4  
Monitoring Description: Visual inspect dispenser liners

Piping:

Tank ID: 4  
Piping Category: Secondary Containment  
Piping Description: Double wall

Tank ID: 4  
Piping Category: Miscellaneous Attributes  
Piping Description: Pressurized piping system

Tank ID: 4  
Piping Category: Miscellaneous Attributes  
Piping Description: Dispenser liners

Tank ID: 4  
Piping Category: Primary Construction  
Piping Description: Fiberglass

Map ID  
Direction  
Distance  
Elevation

MAP FINDINGS

Site

Database(s)

EDR ID Number  
EPA ID Number

**CHEVRON-GERALDS (Continued)**

**U001373823**

Tank Id: 5  
Status: Removed  
Status Date: 01-MAR-2001  
Install Date: 01-FEB-1983  
Substance: Waste oil  
Content Description: Waste Oil  
Gallons: 1000  
Vessel Indicator: TANK  
Tank Location: UNDERGROUND  
DEP Contractor: No

[Click here for Florida Oculus:](#)

**FL Financial Assurance 3:**

Region: 3  
Facility ID: 8520936  
Facility Phone: (941) 366-1979  
Facility Status: OPEN  
Facility Type: A  
Type Description: Retail Station  
DEP CO: N  
Financial Responsibility: INSURANCE  
Insurance Company: ZURICH-AMERICAN  
Effective Date: 30-AUG-2008  
Expire Date: 30-AUG-2009  
Owner ID: 42317  
Owner Name: GERALDS SERVICE INC  
Owner Address: 2812 FRUITVILLE RD  
Owner Address2: Not reported  
Owner City,St,Zip: SARASOTA, FL 34237  
Contact: JOHN M MCNITT  
Resp Party Phone: (813) 366-1979

Region: 3  
Facility ID: 8520936  
Facility Phone: (941) 366-1979  
Facility Status: OPEN  
Facility Type: A  
Type Description: Retail Station  
DEP CO: N  
Financial Responsibility: NONE  
Insurance Company: Not reported  
Effective Date: Not reported  
Expire Date: Not reported  
Owner ID: 42317  
Owner Name: GERALDS SERVICE INC  
Owner Address: 2812 FRUITVILLE RD  
Owner Address2: Not reported  
Owner City,St,Zip: SARASOTA, FL 34237  
Contact: JOHN M MCNITT  
Resp Party Phone: (813) 366-1979

**FL Financial Assurance 3:**

Region: 3  
Facility ID: 8520936

Map ID  
Direction  
Distance  
Elevation

MAP FINDINGS

Site

Database(s)

EDR ID Number  
EPA ID Number

**CHEVRON-GERALDS (Continued)**

**U001373823**

Facility Phone: (941) 366-1979  
Facility Status: OPEN  
Facility Type: A  
Type Description: Retail Station  
DEP CO: N  
Financial Responsibility: INSURANCE  
Insurance Company: ZURICH-AMERICAN  
Effective Date: 30-AUG-2008  
Expire Date: 30-AUG-2009  
Owner ID: 42317  
Owner Name: GERALDS SERVICE INC  
Owner Address: 2812 FRUITVILLE RD  
Owner Address2: Not reported  
Owner City,St,Zip: SARASOTA, FL 34237  
Contact: JOHN M MCNITT  
Resp Party Phone: (813) 366-1979

Region: 3  
Facility ID: 8520936  
Facility Phone: (941) 366-1979  
Facility Status: OPEN  
Facility Type: A  
Type Description: Retail Station  
DEP CO: N  
Financial Responsibility: NONE  
Insurance Company: Not reported  
Effective Date: Not reported  
Expire Date: Not reported  
Owner ID: 42317  
Owner Name: GERALDS SERVICE INC  
Owner Address: 2812 FRUITVILLE RD  
Owner Address2: Not reported  
Owner City,St,Zip: SARASOTA, FL 34237  
Contact: JOHN M MCNITT  
Resp Party Phone: (813) 366-1979

**FL Financial Assurance 3:**

Region: 3  
Facility ID: 8520936  
Facility Phone: (941) 366-1979  
Facility Status: OPEN  
Facility Type: A  
Type Description: Retail Station  
DEP CO: N  
Financial Responsibility: INSURANCE  
Insurance Company: ZURICH-AMERICAN  
Effective Date: 30-AUG-2008  
Expire Date: 30-AUG-2009  
Owner ID: 42317  
Owner Name: GERALDS SERVICE INC  
Owner Address: 2812 FRUITVILLE RD  
Owner Address2: Not reported  
Owner City,St,Zip: SARASOTA, FL 34237  
Contact: JOHN M MCNITT  
Resp Party Phone: (813) 366-1979

Region: 3

Map ID  
Direction  
Distance  
Elevation

MAP FINDINGS

Site

Database(s)

EDR ID Number  
EPA ID Number

**CHEVRON-GERALDS (Continued)**

**U001373823**

Facility ID: 8520936  
Facility Phone: (941) 366-1979  
Facility Status: OPEN  
Facility Type: A  
Type Description: Retail Station  
DEP CO: N  
Financial Responsibility: NONE  
Insurance Company: Not reported  
Effective Date: Not reported  
Expire Date: Not reported  
Owner ID: 42317  
Owner Name: GERALDS SERVICE INC  
Owner Address: 2812 FRUITVILLE RD  
Owner Address2: Not reported  
Owner City,St,Zip: SARASOTA, FL 34237  
Contact: JOHN M MCNITT  
Resp Party Phone: (813) 366-1979

**DWM CONTAM:**

Program Site Id: 8520936  
Lat DD: 27  
Lat MM: 20  
Lat SS: 13.9747  
Long DD: 82  
Long MM: 30  
Long SS: 49.728  
Office/ District: PCLP58  
Program Area: Petroleum  
Offsite Contamination: U  
Project Manager: SIMPSON\_DH  
Priority Score: 50  
Remediation Status: ACTIVE  
Date Known Offsite: Not reported  
Datum: WGS84  
Method: DGPS  
Program Eligible: Yes  
Ineligible: Yes

**A6**  
**West**  
**1/4-1/2**  
**0.459 mi.**  
**2422 ft.**

**SARASOTA LIONS DEN INC**  
**120 TUTTLE AVE**  
**SARASOTA, FL 34237**  
**Site 2 of 3 in cluster A**

**LUST U001823801**  
**UST N/A**

**Relative:**  
**Higher**

**LUST:**

Region: STATE  
Facility Id: 9400484  
Facility Status: CLOSED  
Facility Type: C - Fuel user/Non-retail  
Facility Phone: (813)924-5498  
Facility Cleanup Rank: Not reported  
District: South District  
Lat/Long (dms): 27 20 7.07000000 / 82 30 51.9600000  
Section: Not reported  
Township: Not reported  
Range: Not reported  
Feature: Not reported

**Actual:**  
**29 ft.**



Map ID  
Direction  
Distance  
Elevation

MAP FINDINGS

Site

Database(s)

EDR ID Number  
EPA ID Number

**SARASOTA LIONS DEN INC (Continued)**

**U001823801**

Method: UNVR  
Datum: 0  
Score: 27  
Score Effective Date: 01/06/1998  
Score When Ranked: Not reported  
Operator: PAUL MCKEAN  
Name Update: Not reported  
Address Update: Not reported

Discharge Cleanup Summary:  
Discharge Date: 02/03/1994  
PCT Discharge Combined: Not reported  
Cleanup Required: R - CLEANUP REQUIRED  
Discharge Cleanup Status: NFA - NFA COMPLETE  
Disch Cleanup Status Date: 12/12/1994  
Cleanup Work Status: COMPLETED  
Information Source: D - DISCHARGE NOTIFICATION  
Other Source Description: Not reported  
Eligibility Indicator: E - ELIGIBLE  
Site Manager: Not reported  
Site Mgr End Date: Not reported  
Tank Office: -

Petroleum Cleanup Program Eligibility:  
Facility ID: 9400484  
Discharge Date: 03-FEB-94  
Pct Discharge Combined With: Not reported  
Cleanup Required: R - CLEANUP REQUIRED  
Discharge Cleanup Status: NFA - NFA COMPLETE  
Disch Cleanup Status Date: 12/12/1994  
Cleanup Work Status: COMPLETED  
Information Source: D - DISCHARGE NOTIFICATION  
Other Source Description: Not reported  
Application Received Date: 01-AUG-94  
Cleanup Program: A - ABANDONED TANK RESTORATION PROGRAM  
Eligibility Status: 21-OCT-94  
Elig Status Date: 21-OCT-94  
Letter Of Intent Date: 11/15/1995  
Redetermined: No  
Inspection Date: 02/03/1994  
Site Manager: Not reported  
Site Mgr End Date: Not reported  
Tank Office: -  
Deductible Amount: 500  
Deductible Paid To Date: 500  
Co-Pay Amount: 0  
Co-Pay Paid To Date: 0  
Cap Amount: Not reported

Task Information:  
District: SD  
Facility ID: 9400484  
Facility Status: CLOSED  
Facility Type: C - Fuel user/Non-retail -  
County: SARASOTA  
County ID: 58  
Cleanup Eligibility Status: E  
Source Effective Date: 12-12-1994  
Discharge Date: 02-03-1994

Map ID  
Direction  
Distance  
Elevation

MAP FINDINGS

Site

Database(s)

EDR ID Number  
EPA ID Number

**SARASOTA LIONS DEN INC (Continued)**

**U001823801**

Cleanup Required: R - CLEANUP REQUIRED  
Discharge Cleanup Status: NFA - NFA COMPLETE  
Disch Cleanup Status Date: 12-12-1994  
SRC Action Type: NFA - NO FURTHER ACTION  
SRC Submit Date: 07-15-1994  
SRC Review Date: 11-29-1994  
SRC Completion Status: A - APPROVED  
SRC Issue Date: 12-12-1994  
SRC Comment: Not reported  
Cleanup Work Status: COMPLETED  
Site Mgr: Not reported  
Site Mgr End Date: Not reported  
Tank Office: -  
SR Task ID: 58027  
SR Cleanup Responsible: RP - RESPONSIBLE PARTY  
SR Funding Eligibility Type: -  
SR Actual Cost: Not reported  
SR Completion Date: Not reported  
SR Payment Date: Not reported  
SR Oral Date: Not reported  
SR Written Date: Not reported  
SR Soil Removal: Not reported  
SR Free Product Removal: Not reported  
SR Soil Tonnage Removed: Not reported  
SR Soil Treatment: Not reported  
SR Other Treatment: Not reported  
SR Alternate Proc Received Date: Not reported  
SR Alternate Procedure Status: Not reported  
SR Alternate Procedure Status Date: Not reported  
SR Alternate Procedure Comments: Not reported  
SA Task ID: 58028  
SA Cleanup Responsible: RP - RESPONSIBLE PARTY  
SA Funding Eligibility Type: -  
SA Actual Cost: Not reported  
SA Completion Date: 12-12-1994  
SA Payment Date: Not reported  
RAP Task ID: 58029  
RAP Cleanup Responsible ID: RP - RESPONSIBLE PARTY  
RAP Funding Eligibility Type: -  
RAP Actual Cost: Not reported  
RAP Completion Date: Not reported  
RAP Payment Date: Not reported  
RAP Last Order Approved: Not reported  
RA Task ID: 58030  
RA Cleanup Responsible: RP - RESPONSIBLE PARTY  
RA Funding Eligibility Type: -  
RA Years to Complete: Not reported  
RA Actual Cost: Not reported

[Click here for Florida Oculus:](#)

UST:

Facility Id: 9400484  
Facility Status: CLOSED  
Type Description: Fuel user/Non-retail  
Facility Phone: (813) 924-5498  
Region: STATE

Map ID  
 Direction  
 Distance  
 Elevation

MAP FINDINGS

Site

Database(s)

EDR ID Number  
 EPA ID Number

**SARASOTA LIONS DEN INC (Continued)**

**U001823801**

Positioning Method: UNVR  
 Lat/Long (dms): 27 20 0 / 82 30 53  
 Owner:  
 Owner Id: 26777  
 Owner Name: SARASOTA LIONS DEN INC  
 Owner Address: 3671 WEBBER ST STE B  
 Owner Address 2: Not reported  
 Owner City,St,Zip: SARASOTA, FL 34232  
 Owner Contact: PAUL MCKEAN  
 Owner Phone: (813) 924-5498

Tank Info:  
 Tank Id: 1  
 Status: Removed  
 Status Date: 28-FEB-1994  
 Install Date: 01-JUL-1965  
 Substance: Fuel oil-on site heat  
 Content Description: Fuel Oil - Onsite Heat  
 Gallons: 200  
 Vessel Indicator: TANK  
 Tank Location: UNDERGROUND  
 DEP Contractor: No

[Click here for Florida Oculus:](#)

**A7**  
**West**  
**1/4-1/2**  
**0.471 mi.**  
**2489 ft.**

**TUTTLE DASH IN DASH OUT FOOD MART**  
**2788 FRUITVILLE RD**  
**SARASOTA, FL 34237**  
**Site 3 of 3 in cluster A**

**LUST** **U001373739**  
**UST** **N/A**  
**Financial Assurance**  
**DWM CONTAM**

**Relative:**  
**Higher**

LUST:  
 Region: STATE  
 Facility Id: 8520779  
 Facility Status: OPEN  
 Facility Type: A - Retail Station  
 Facility Phone: (941)954-1868  
 Facility Cleanup Rank: 3014  
 District: South District  
 Lat/Long (dms): 27 20 14.3111999 / 82 30 52.2969999  
 Section: Not reported  
 Township: Not reported  
 Range: Not reported  
 Feature: Not reported  
 Method: AGPS  
 Datum: 0  
 Score: 51  
 Score Effective Date: 06/22/2011  
 Score When Ranked: 51  
 Operator: MANAGER  
 Name Update: 07/15/1996  
 Address Update: 04/23/1999

**Actual:**  
**29 ft.**

Petroleum Cleanup PCT Facility Score:  
 Facility Cleanup Status: ONGO - ONGOING  
 Contact: TOM BUTLER EPA COMPLIANCE MAINTENANCE DEPT

Map ID  
Direction  
Distance  
Elevation

MAP FINDINGS

Site

Database(s)

EDR ID Number  
EPA ID Number

**TUTTLE DASH IN DASH OUT FOOD MART (Continued)**

**U001373739**

Contact Company: J H WILLIAMS OIL CO INC  
Contact Address: PO BOX 439  
Contact City/State/Zip: TAMPA, FL 33601  
Phone: (813)917-8358  
Bad Address Ind: N  
State: FL  
Zip: 34237, 5225  
Score: 51  
Score Effective Date: 22-JUN-11  
Related Party ID: 11229  
Primary RP Role: ACCOUNT OWNER  
RP Begin Date: 07/19/1999  
RP Zip: 439  
RP Extension: Not reported

**Discharge Cleanup Summary:**

Discharge Date: 07/27/2011  
PCT Discharge Combined: Not reported  
Cleanup Required: R - CLEANUP REQUIRED  
Discharge Cleanup Status: NFA - NFA COMPLETE  
Disch Cleanup Status Date: 02/22/2013  
Cleanup Work Status: COMPLETED  
Information Source: C - CLOSURE REPORT  
Other Source Description: Not reported  
Eligibility Indicator: I - INELIGIBLE  
Site Manager: SIMPSON\_DH  
Site Mgr End Date: 11/14/2012  
Tank Office: PCLP58 - SARASOTA CNTY AIR QUALITY/STORAGE TANK MGMT  
Discharge Date: 10/17/1984  
PCT Discharge Combined: Not reported  
Cleanup Required: R - CLEANUP REQUIRED  
Discharge Cleanup Status: RA - RA ONGOING  
Disch Cleanup Status Date: 01/31/1992  
Cleanup Work Status: INACTIVE  
Information Source: D - DISCHARGE NOTIFICATION  
Other Source Description: Not reported  
Eligibility Indicator: E - ELIGIBLE  
Site Manager: WILLIS\_G  
Site Mgr End Date: 12/04/2013  
Tank Office: PCTM1 - PETROLEUM CLEANUP TEAM 1

**Petroleum Cleanup Program Eligibility:**

Facility ID: 8520779  
Discharge Date: 17-OCT-84  
Pct Discharge Combined With: Not reported  
Cleanup Required: R - CLEANUP REQUIRED  
Discharge Cleanup Status: RA - RA ONGOING  
Disch Cleanup Status Date: 01/31/1992  
Cleanup Work Status: INACTIVE  
Information Source: D - DISCHARGE NOTIFICATION  
Other Source Description: Not reported  
Application Received Date: 13-APR-88  
Cleanup Program: E - EARLY DETECTION INCENTIVE  
Eligibility Status: 27-OCT-89  
Elig Status Date: 27-OCT-89  
Letter Of Intent Date: 12/16/1988  
Redetermined: No

Map ID  
Direction  
Distance  
Elevation

MAP FINDINGS

Site

Database(s)

EDR ID Number  
EPA ID Number

**TUTTLE DASH IN DASH OUT FOOD MART (Continued)**

**U001373739**

Inspection Date: 05/16/1988  
Site Manager: WILLIS\_G  
Site Mgr End Date: 12/04/2013  
Tank Office: PCTM1 - PETROLEUM CLEANUP TEAM 1  
Deductible Amount: Not reported  
Deductible Paid To Date: 0  
Co-Pay Amount: Not reported  
Co-Pay Paid To Date: 0  
Cap Amount: Not reported

Contaminated Media:  
Discharge Date: 07/27/2011  
Pct Discharge Combined With: Not reported  
Cleanup Required: R - CLEANUP REQUIRED  
Discharge Cleanup Status: NFA - NFA COMPLETE  
Disch Cleanup Status Date: 02/22/2013  
Cleanup Work Status: COMPLETED  
Information Source: C - CLOSURE REPORT  
Other Source Description: Not reported  
Elig Indicator: I - INELIGIBLE  
Site Manager: SIMPSON\_DH  
Site Mgr End Date: 11/14/2012  
Tank Office: PCLP58 - SARASOTA CNTY AIR QUA  
Contaminated Drinking Wells: Not reported  
Contaminated Monitoring Well: No  
Contaminated Soil: Yes  
Contaminated Surface Water: No  
Contaminated Ground Water: No  
Pollutant: 8 - ETHANOL E10  
Pollutant Other Description: Not reported  
Gallons Discharged: 1  
Discharge Date: 10/17/1984  
Pct Discharge Combined With: Not reported  
Cleanup Required: R - CLEANUP REQUIRED  
Discharge Cleanup Status: RA - RA ONGOING  
Disch Cleanup Status Date: 01/31/1992  
Cleanup Work Status: INACTIVE  
Information Source: D - DISCHARGE NOTIFICATION  
Other Source Description: Not reported  
Elig Indicator: E - ELIGIBLE  
Site Manager: WILLIS\_G  
Site Mgr End Date: 12/04/2013  
Tank Office: PCTM1 - PETROLEUM CLEANUP TEAM  
Contaminated Drinking Wells: 0  
Contaminated Monitoring Well: Yes  
Contaminated Soil: Yes  
Contaminated Surface Water: No  
Contaminated Ground Water: Yes  
Pollutant: B - UNLEADED GAS  
Pollutant Other Description: Not reported  
Gallons Discharged: Not reported

Task Information:  
District: SD  
Facility ID: 8520779  
Facility Status: OPEN  
Facility Type: A - Retail Station -  
County: SARASOTA

Map ID  
Direction  
Distance  
Elevation

MAP FINDINGS

Site

Database(s)

EDR ID Number  
EPA ID Number

**TUTTLE DASH IN DASH OUT FOOD MART (Continued)**

**U001373739**

County ID: 58  
Cleanup Eligibility Status: I  
Source Effective Date: 11-06-2012  
Discharge Date: 07-27-2011  
Cleanup Required: R - CLEANUP REQUIRED  
Discharge Cleanup Status: NFA - NFA COMPLETE  
Disch Cleanup Status Date: 11-06-2012  
SRC Action Type: NFA - NO FURTHER ACTION  
SRC Submit Date: 09-10-2012  
SRC Review Date: 11-06-2012  
SRC Completion Status: A - APPROVED  
SRC Issue Date: 02-22-2013  
SRC Comment: NFA SENT TO DEP FOR SIGNATURE  
Cleanup Work Status: COMPLETED  
Site Mgr: SIMPSON\_DH  
Site Mgr End Date: 11-14-2012  
Tank Office: PCLP58 - Sarasota County  
SR Task ID: Not reported  
SR Cleanup Responsible: -  
SR Funding Eligibility Type: -  
SR Actual Cost: Not reported  
SR Completion Date: Not reported  
SR Payment Date: Not reported  
SR Oral Date: Not reported  
SR Written Date: Not reported  
SR Soil Removal: Not reported  
SR Free Product Removal: Not reported  
SR Soil Tonnage Removed: Not reported  
SR Soil Treatment: Not reported  
SR Other Treatment: Not reported  
SR Alternate Proc Received Date: Not reported  
SR Alternate Procedure Status: Not reported  
SR Alternate Procedure Status Date: Not reported  
SR Alternate Procedure Comments: Not reported  
SA Task ID: 88878  
SA Cleanup Responsible: -  
SA Funding Eligibility Type: -  
SA Actual Cost: Not reported  
SA Completion Date: Not reported  
SA Payment Date: Not reported  
RAP Task ID: Not reported  
RAP Cleanup Responsible ID: -  
RAP Funding Eligibility Type: -  
RAP Actual Cost: Not reported  
RAP Completion Date: Not reported  
RAP Payment Date: Not reported  
RAP Last Order Approved: Not reported  
RA Task ID: 89626  
RA Cleanup Responsible: -  
RA Funding Eligibility Type: -  
RA Years to Complete: 0  
RA Actual Cost: Not reported  
District: SD  
Facility ID: 8520779  
Facility Status: OPEN  
Facility Type: A - Retail Station -  
County: SARASOTA

Map ID  
Direction  
Distance  
Elevation

MAP FINDINGS

Site

Database(s)

EDR ID Number  
EPA ID Number

**TUTTLE DASH IN DASH OUT FOOD MART (Continued)**

**U001373739**

County ID: 58  
Cleanup Eligibility Status: E  
Source Effective Date: Not reported  
Discharge Date: 10-17-1984  
Cleanup Required: R - CLEANUP REQUIRED  
Discharge Cleanup Status: RA - RA ONGOING  
Disch Cleanup Status Date: 11-14-2013  
SRC Action Type: -  
SRC Submit Date: Not reported  
SRC Review Date: Not reported  
SRC Completion Status: -  
SRC Issue Date: Not reported  
SRC Comment: Not reported  
Cleanup Work Status: ACTIVE  
Site Mgr: WILLIS\_G  
Site Mgr End Date: 12-04-2013  
Tank Office: PCTM1 - Team 1  
SR Task ID: 59058  
SR Cleanup Responsible: RP - RESPONSIBLE PARTY  
SR Funding Eligibility Type: -  
SR Actual Cost: Not reported  
SR Completion Date: Not reported  
SR Payment Date: 08-03-1993  
SR Oral Date: Not reported  
SR Written Date: 05-26-1989  
SR Soil Removal: Not reported  
SR Free Product Removal: Y  
SR Soil Tonnage Removed: Not reported  
SR Soil Treatment: Not reported  
SR Other Treatment: Not reported  
SR Alternate Proc Received Date: Not reported  
SR Alternate Procedure Status: Not reported  
SR Alternate Procedure Status Date: Not reported  
SR Alternate Procedure Comments: Not reported  
SA Task ID: 59059  
SA Cleanup Responsible: RP - RESPONSIBLE PARTY  
SA Funding Eligibility Type: -  
SA Actual Cost: Not reported  
SA Completion Date: 04-12-1990  
SA Payment Date: 08-03-1993  
RAP Task ID: 59060  
RAP Cleanup Responsible ID: RP - RESPONSIBLE PARTY  
RAP Funding Eligibility Type: -  
RAP Actual Cost: \$116,966.80  
RAP Completion Date: Not reported  
RAP Payment Date: 08-03-1993  
RAP Last Order Approved: 1996-01-31 00:00:00  
RA Task ID: 59061  
RA Cleanup Responsible: RP - RESPONSIBLE PARTY  
RA Funding Eligibility Type: -  
RA Years to Complete: Not reported  
RA Actual Cost: \$65,846.89

[Click here for Florida Oculus:](#)

UST:

Facility Id: 8520779

Map ID  
Direction  
Distance  
Elevation

MAP FINDINGS

Site

Database(s)

EDR ID Number  
EPA ID Number

**TUTTLE DASH IN DASH OUT FOOD MART (Continued)**

**U001373739**

Facility Status: OPEN  
Type Description: Retail Station  
Facility Phone: (941) 954-1868  
Region: STATE  
Positioning Method: AGPS  
Lat/Long (dms): 27 20 14 / 82 30 52  
  
Owner:  
Owner Id: 11229  
Owner Name: J H WILLIAMS OIL CO INC  
Owner Address: PO BOX 439  
Owner Address 2: ATTN: STORAGE TANK REGIS  
Owner City,St,Zip: TAMPA, FL 33601  
Owner Contact: TOM BUTLER EPA COMPLIANCE MAINTENANCE DEPT  
Owner Phone: (813) 917-8358

Tank Info:  
Tank Id: 1  
Status: Removed  
Status Date: 10-DEC-2004  
Install Date: 01-NOV-1984  
Substance: Unleaded gas  
Content Description: Unleaded Gas  
Gallons: 4000  
Vessel Indicator: TANK  
Tank Location: UNDERGROUND  
DEP Contractor: No

Tank Id: 2  
Status: Removed  
Status Date: 10-DEC-2004  
Install Date: 01-NOV-1984  
Substance: Unleaded gas  
Content Description: Unleaded Gas  
Gallons: 4000  
Vessel Indicator: TANK  
Tank Location: UNDERGROUND  
DEP Contractor: No

Tank Id: 3  
Status: Removed  
Status Date: 10-DEC-2004  
Install Date: 01-NOV-1984  
Substance: Unleaded gas  
Content Description: Unleaded Gas  
Gallons: 4000  
Vessel Indicator: TANK  
Tank Location: UNDERGROUND  
DEP Contractor: No

Tank Id: 4  
Status: Removed  
Status Date: 10-DEC-2004  
Install Date: 01-NOV-1984  
Substance: Unleaded gas  
Content Description: Unleaded Gas  
Gallons: 4000



Map ID  
Direction  
Distance  
Elevation

MAP FINDINGS

Site

Database(s)

EDR ID Number  
EPA ID Number

**TUTTLE DASH IN DASH OUT FOOD MART (Continued)**

**U001373739**

Vessel Indicator: TANK  
Tank Location: UNDERGROUND  
DEP Contractor: No

Tank Id: 5  
Status: Removed  
Status Date: 10-DEC-2004  
Install Date: 01-NOV-1984  
Substance: Unleaded gas  
Content Description: Unleaded Gas  
Gallons: 4000  
Vessel Indicator: TANK  
Tank Location: UNDERGROUND  
DEP Contractor: No

Tank Id: 6  
Status: Removed  
Status Date: 01-FEB-1999  
Install Date: 01-NOV-1984  
Substance: Vehicular diesel  
Content Description: Vehicular Diesel  
Gallons: 3000  
Vessel Indicator: TANK  
Tank Location: UNDERGROUND  
DEP Contractor: No

Tank Id: 7  
Status: In service  
Status Date: 01-FEB-1999  
Install Date: 01-FEB-1999  
Substance: Vehicular diesel  
Content Description: Vehicular Diesel  
Gallons: 3000  
Vessel Indicator: TANK  
Tank Location: UNDERGROUND  
DEP Contractor: No

Construction:

Tank Id: 7  
Construction Category: Primary Construction  
Construction Description: Fiberglass clad steel

Tank Id: 7  
Construction Category: Secondary Containment  
Construction Description: Double wall - tank jacket

Tank Id: 7  
Construction Category: Overfill/Spill  
Construction Description: Ball check valve

Tank Id: 7  
Construction Category: Overfill/Spill  
Construction Description: Spill containment bucket

Tank Id: 7  
Construction Category: Overfill/Spill  
Construction Description: Tight fill

Map ID  
 Direction  
 Distance  
 Elevation

MAP FINDINGS

Site

Database(s)

EDR ID Number  
 EPA ID Number

**TUTTLE DASH IN DASH OUT FOOD MART (Continued)**

**U001373739**

Monitoring:

Tank ID:	7
Monitoring Description:	Mechanical line leak detector
Tank ID:	7
Monitoring Description:	Monitor dbl wall tank space
Tank ID:	7
Monitoring Description:	Visual inspect dispenser liners
Tank ID:	7
Monitoring Description:	Monitor dbl wall pipe space
Tank ID:	7
Monitoring Description:	Electronic monitor pipe sumps
Tank ID:	7
Monitoring Description:	Continuous electronic sensing

Piping:

Tank ID:	7
Piping Category:	Secondary Containment
Piping Description:	Double wall
Tank ID:	7
Piping Category:	Primary Construction
Piping Description:	Fiberglass
Tank ID:	7
Piping Category:	Miscellaneous Attributes
Piping Description:	Dispenser liners
Tank ID:	7
Piping Category:	Miscellaneous Attributes
Piping Description:	Pressurized piping system

Tank Id:	8
Status:	In service
Status Date:	01-DEC-2004
Install Date:	01-DEC-2004
Substance:	Unleaded gas
Content Description:	Unleaded Gas
Gallons:	20000
Vessel Indicator:	TANK
Tank Location:	UNDERGROUND
DEP Contractor:	No

Construction:

Tank Id:	8
Construction Category:	Secondary Containment
Construction Description:	Double wall - tank jacket
Tank Id:	8
Construction Category:	Primary Construction
Construction Description:	Fiberglass clad steel

Map ID  
Direction  
Distance  
Elevation

MAP FINDINGS

Site

Database(s)

EDR ID Number  
EPA ID Number

**TUTTLE DASH IN DASH OUT FOOD MART (Continued)**

**U001373739**

- Tank Id: 8  
Construction Category: Overfill/Spill  
Construction Description: Spill containment bucket
  
- Tank Id: 8  
Construction Category: Miscellaneous Attributes  
Construction Description: Compartmented
  
- Tank Id: 8  
Construction Category: Overfill/Spill  
Construction Description: Tight fill
  
- Tank Id: 8  
Construction Category: Overfill/Spill  
Construction Description: Flow shut-Off
  
- Monitoring:
  - Tank ID: 8  
Monitoring Description: Monitor dbl wall pipe space
  
  - Tank ID: 8  
Monitoring Description: Continuous electronic sensing
  
  - Tank ID: 8  
Monitoring Description: Electronic monitor pipe sumps
  
  - Tank ID: 8  
Monitoring Description: Monitor dbl wall tank space
  
  - Tank ID: 8  
Monitoring Description: Visual inspect dispenser liners
  
  - Tank ID: 8  
Monitoring Description: Mechanical line leak detector
  
- Piping:
  - Tank ID: 8  
Piping Category: Primary Construction  
Piping Description: Fiberglass
  
  - Tank ID: 8  
Piping Category: Miscellaneous Attributes  
Piping Description: Dispenser liners
  
  - Tank ID: 8  
Piping Category: Secondary Containment  
Piping Description: Double wall
  
  - Tank ID: 8  
Piping Category: Miscellaneous Attributes  
Piping Description: Pressurized piping system

[Click here for Florida Oculus:](#)

Map ID  
Direction  
Distance  
Elevation

MAP FINDINGS

Site

Database(s)

EDR ID Number  
EPA ID Number

**TUTTLE DASH IN DASH OUT FOOD MART (Continued)**

**U001373739**

FL Financial Assurance 3:

Region: 3  
Facility ID: 8520779  
Facility Phone: (941) 954-1868  
Facility Status: OPEN  
Facility Type: A  
Type Description: Retail Station  
DEP CO: N  
Financial Responsibility: INSURANCE  
Insurance Company: COMMERCE & INDUSTRY  
Effective Date: 03-MAR-2009  
Expire Date: 03-MAR-2010  
Owner ID: 11229  
Owner Name: J H WILLIAMS OIL CO INC  
Owner Address: PO BOX 439  
Owner Address2: ATTN: STORAGE TANK REGIS  
Owner City,St,Zip: TAMPA, FL 33601  
Contact: TOM BUTLER EPA COMPLIANCE MAINTENANCE DEPT  
Resp Party Phone: (813) 917-8358

Region: 3  
Facility ID: 8520779  
Facility Phone: (941) 954-1868  
Facility Status: OPEN  
Facility Type: A  
Type Description: Retail Station  
DEP CO: N  
Financial Responsibility: INSURANCE  
Insurance Company: COMMERCE & INDUSTRY  
Effective Date: 03-MAR-2011  
Expire Date: 03-MAR-2012  
Owner ID: 11229  
Owner Name: J H WILLIAMS OIL CO INC  
Owner Address: PO BOX 439  
Owner Address2: ATTN: STORAGE TANK REGIS  
Owner City,St,Zip: TAMPA, FL 33601  
Contact: TOM BUTLER EPA COMPLIANCE MAINTENANCE DEPT  
Resp Party Phone: (813) 917-8358

Region: 3  
Facility ID: 8520779  
Facility Phone: (941) 954-1868  
Facility Status: OPEN  
Facility Type: A  
Type Description: Retail Station  
DEP CO: N  
Financial Responsibility: INSURANCE  
Insurance Company: COMMERCE & INDUSTRY  
Effective Date: 03-MAR-2012  
Expire Date: 03-MAR-2014  
Owner ID: 11229  
Owner Name: J H WILLIAMS OIL CO INC  
Owner Address: PO BOX 439  
Owner Address2: ATTN: STORAGE TANK REGIS  
Owner City,St,Zip: TAMPA, FL 33601  
Contact: TOM BUTLER EPA COMPLIANCE MAINTENANCE DEPT  
Resp Party Phone: (813) 917-8358

Map ID  
Direction  
Distance  
Elevation

MAP FINDINGS

Site

Database(s)

EDR ID Number  
EPA ID Number

**TUTTLE DASH IN DASH OUT FOOD MART (Continued)**

**U001373739**

Region: 3  
Facility ID: 8520779  
Facility Phone: (941) 954-1868  
Facility Status: OPEN  
Facility Type: A  
Type Description: Retail Station  
DEP CO: N  
Financial Responsibility: INSURANCE  
Insurance Company: COMMERCE & INDUSTRY  
Effective Date: 03-MAR-2014  
Expire Date: 03-MAR-2015  
Owner ID: 11229  
Owner Name: J H WILLIAMS OIL CO INC  
Owner Address: PO BOX 439  
Owner Address2: ATTN: STORAGE TANK REGIS  
Owner City,St,Zip: TAMPA, FL 33601  
Contact: TOM BUTLER EPA COMPLIANCE MAINTENANCE DEPT  
Resp Party Phone: (813) 917-8358

Region: 3  
Facility ID: 8520779  
Facility Phone: (941) 954-1868  
Facility Status: OPEN  
Facility Type: A  
Type Description: Retail Station  
DEP CO: N  
Financial Responsibility: INSURANCE  
Insurance Company: COMMERCE & INDUSTRY  
Effective Date: 03-MAR-2008  
Expire Date: 03-MAR-2009  
Owner ID: 11229  
Owner Name: J H WILLIAMS OIL CO INC  
Owner Address: PO BOX 439  
Owner Address2: ATTN: STORAGE TANK REGIS  
Owner City,St,Zip: TAMPA, FL 33601  
Contact: TOM BUTLER EPA COMPLIANCE MAINTENANCE DEPT  
Resp Party Phone: (813) 917-8358

**FL Financial Assurance 3:**

Region: 3  
Facility ID: 8520779  
Facility Phone: (941) 954-1868  
Facility Status: OPEN  
Facility Type: A  
Type Description: Retail Station  
DEP CO: N  
Financial Responsibility: INSURANCE  
Insurance Company: COMMERCE & INDUSTRY  
Effective Date: 03-MAR-2009  
Expire Date: 03-MAR-2010  
Owner ID: 11229  
Owner Name: J H WILLIAMS OIL CO INC  
Owner Address: PO BOX 439  
Owner Address2: ATTN: STORAGE TANK REGIS  
Owner City,St,Zip: TAMPA, FL 33601  
Contact: TOM BUTLER EPA COMPLIANCE MAINTENANCE DEPT  
Resp Party Phone: (813) 917-8358

Map ID  
Direction  
Distance  
Elevation

MAP FINDINGS

Site

Database(s)

EDR ID Number  
EPA ID Number

**TUTTLE DASH IN DASH OUT FOOD MART (Continued)**

**U001373739**

Region: 3  
Facility ID: 8520779  
Facility Phone: (941) 954-1868  
Facility Status: OPEN  
Facility Type: A  
Type Description: Retail Station  
DEP CO: N  
Financial Responsibility: INSURANCE  
Insurance Company: COMMERCE & INDUSTRY  
Effective Date: 03-MAR-2011  
Expire Date: 03-MAR-2012  
Owner ID: 11229  
Owner Name: J H WILLIAMS OIL CO INC  
Owner Address: PO BOX 439  
Owner Address2: ATTN: STORAGE TANK REGIS  
Owner City,St,Zip: TAMPA, FL 33601  
Contact: TOM BUTLER EPA COMPLIANCE MAINTENANCE DEPT  
Resp Party Phone: (813) 917-8358

Region: 3  
Facility ID: 8520779  
Facility Phone: (941) 954-1868  
Facility Status: OPEN  
Facility Type: A  
Type Description: Retail Station  
DEP CO: N  
Financial Responsibility: INSURANCE  
Insurance Company: COMMERCE & INDUSTRY  
Effective Date: 03-MAR-2012  
Expire Date: 03-MAR-2014  
Owner ID: 11229  
Owner Name: J H WILLIAMS OIL CO INC  
Owner Address: PO BOX 439  
Owner Address2: ATTN: STORAGE TANK REGIS  
Owner City,St,Zip: TAMPA, FL 33601  
Contact: TOM BUTLER EPA COMPLIANCE MAINTENANCE DEPT  
Resp Party Phone: (813) 917-8358

Region: 3  
Facility ID: 8520779  
Facility Phone: (941) 954-1868  
Facility Status: OPEN  
Facility Type: A  
Type Description: Retail Station  
DEP CO: N  
Financial Responsibility: INSURANCE  
Insurance Company: COMMERCE & INDUSTRY  
Effective Date: 03-MAR-2014  
Expire Date: 03-MAR-2015  
Owner ID: 11229  
Owner Name: J H WILLIAMS OIL CO INC  
Owner Address: PO BOX 439  
Owner Address2: ATTN: STORAGE TANK REGIS  
Owner City,St,Zip: TAMPA, FL 33601  
Contact: TOM BUTLER EPA COMPLIANCE MAINTENANCE DEPT  
Resp Party Phone: (813) 917-8358

Map ID  
Direction  
Distance  
Elevation

MAP FINDINGS

Site

Database(s)

EDR ID Number  
EPA ID Number

**TUTTLE DASH IN DASH OUT FOOD MART (Continued)**

**U001373739**

Region: 3  
Facility ID: 8520779  
Facility Phone: (941) 954-1868  
Facility Status: OPEN  
Facility Type: A  
Type Description: Retail Station  
DEP CO: N  
Financial Responsibility: INSURANCE  
Insurance Company: COMMERCE & INDUSTRY  
Effective Date: 03-MAR-2008  
Expire Date: 03-MAR-2009  
Owner ID: 11229  
Owner Name: J H WILLIAMS OIL CO INC  
Owner Address: PO BOX 439  
Owner Address2: ATTN: STORAGE TANK REGIS  
Owner City,St,Zip: TAMPA, FL 33601  
Contact: TOM BUTLER EPA COMPLIANCE MAINTENANCE DEPT  
Resp Party Phone: (813) 917-8358

FL Financial Assurance 3:

Region: 3  
Facility ID: 8520779  
Facility Phone: (941) 954-1868  
Facility Status: OPEN  
Facility Type: A  
Type Description: Retail Station  
DEP CO: N  
Financial Responsibility: INSURANCE  
Insurance Company: COMMERCE & INDUSTRY  
Effective Date: 03-MAR-2009  
Expire Date: 03-MAR-2010  
Owner ID: 11229  
Owner Name: J H WILLIAMS OIL CO INC  
Owner Address: PO BOX 439  
Owner Address2: ATTN: STORAGE TANK REGIS  
Owner City,St,Zip: TAMPA, FL 33601  
Contact: TOM BUTLER EPA COMPLIANCE MAINTENANCE DEPT  
Resp Party Phone: (813) 917-8358

Region: 3  
Facility ID: 8520779  
Facility Phone: (941) 954-1868  
Facility Status: OPEN  
Facility Type: A  
Type Description: Retail Station  
DEP CO: N  
Financial Responsibility: INSURANCE  
Insurance Company: COMMERCE & INDUSTRY  
Effective Date: 03-MAR-2011  
Expire Date: 03-MAR-2012  
Owner ID: 11229  
Owner Name: J H WILLIAMS OIL CO INC  
Owner Address: PO BOX 439  
Owner Address2: ATTN: STORAGE TANK REGIS  
Owner City,St,Zip: TAMPA, FL 33601  
Contact: TOM BUTLER EPA COMPLIANCE MAINTENANCE DEPT  
Resp Party Phone: (813) 917-8358

Map ID  
Direction  
Distance  
Elevation

MAP FINDINGS

Site

Database(s)

EDR ID Number  
EPA ID Number

**TUTTLE DASH IN DASH OUT FOOD MART (Continued)**

**U001373739**

Region: 3  
Facility ID: 8520779  
Facility Phone: (941) 954-1868  
Facility Status: OPEN  
Facility Type: A  
Type Description: Retail Station  
DEP CO: N  
Financial Responsibility: INSURANCE  
Insurance Company: COMMERCE & INDUSTRY  
Effective Date: 03-MAR-2012  
Expire Date: 03-MAR-2014  
Owner ID: 11229  
Owner Name: J H WILLIAMS OIL CO INC  
Owner Address: PO BOX 439  
Owner Address2: ATTN: STORAGE TANK REGIS  
Owner City,St,Zip: TAMPA, FL 33601  
Contact: TOM BUTLER EPA COMPLIANCE MAINTENANCE DEPT  
Resp Party Phone: (813) 917-8358

Region: 3  
Facility ID: 8520779  
Facility Phone: (941) 954-1868  
Facility Status: OPEN  
Facility Type: A  
Type Description: Retail Station  
DEP CO: N  
Financial Responsibility: INSURANCE  
Insurance Company: COMMERCE & INDUSTRY  
Effective Date: 03-MAR-2014  
Expire Date: 03-MAR-2015  
Owner ID: 11229  
Owner Name: J H WILLIAMS OIL CO INC  
Owner Address: PO BOX 439  
Owner Address2: ATTN: STORAGE TANK REGIS  
Owner City,St,Zip: TAMPA, FL 33601  
Contact: TOM BUTLER EPA COMPLIANCE MAINTENANCE DEPT  
Resp Party Phone: (813) 917-8358

Region: 3  
Facility ID: 8520779  
Facility Phone: (941) 954-1868  
Facility Status: OPEN  
Facility Type: A  
Type Description: Retail Station  
DEP CO: N  
Financial Responsibility: INSURANCE  
Insurance Company: COMMERCE & INDUSTRY  
Effective Date: 03-MAR-2008  
Expire Date: 03-MAR-2009  
Owner ID: 11229  
Owner Name: J H WILLIAMS OIL CO INC  
Owner Address: PO BOX 439  
Owner Address2: ATTN: STORAGE TANK REGIS  
Owner City,St,Zip: TAMPA, FL 33601  
Contact: TOM BUTLER EPA COMPLIANCE MAINTENANCE DEPT  
Resp Party Phone: (813) 917-8358



Map ID  
 Direction  
 Distance  
 Elevation

MAP FINDINGS

Site

Database(s)

EDR ID Number  
 EPA ID Number

**TUTTLE DASH IN DASH OUT FOOD MART (Continued)**

**U001373739**

DWM CONTAM:  
 Program Site Id: 8520779  
 Lat DD: 27  
 Lat MM: 20  
 Lat SS: 14.3112  
 Long DD: 82  
 Long MM: 30  
 Long SS: 52.297  
 Office/ District: PCLP58  
 Program Area: Petroleum  
 Offsite Contamination: N  
 Project Manager: Not reported  
 Priority Score: 51  
 Remediation Status: WAITING  
 Date Known Offsite: Not reported  
 Datum: NAD83  
 Method: DPHO  
 Program Eligible: Yes  
 Ineligible: Yes

**8  
 NW  
 1/4-1/2  
 0.477 mi.  
 2519 ft.**

**TUTTLE ELEMENTARY SCHOOL  
 2863 8TH ST  
 SARASOTA, FL 34237**

**SWF/LF S116348393  
 N/A**

**Relative:  
 Higher**

SWF/LF:  
 Facility ID: 101719  
 District: SD  
 Lat/Long: 27:20:38.8235 / 82:30:45.5156  
 Class Type: 500  
 Classification: OTHER DISPOSAL FACILITY  
 Class Status: INACTIVE (I)  
 Section: Not reported  
 Township: Not reported  
 Range: Not reported  
 Responsible Authority Name: Not reported  
 Responsible Authority Address: Not reported  
 Responsible Authority City,St,Zip: Not reported  
 Responsible Authority Phone: Not reported  
 EMail Address1: Not reported  
 EMail Address2: Not reported  
 Site Supervisor Name: Not reported  
 Site Supervisor Addr: Not reported  
 Site Supervisor City/State/Zip: Not reported  
 Site Supervisor Telephone: Not reported  
 Land Owner Name: Not reported  
 Land Owner Address: Not reported  
 Land Owner City/State/Zip: Not reported  
 Land Owner Telephone: Not reported

**Actual:  
 29 ft.**

Click here for Florida Oculus:

Count: 20 records.

ORPHAN SUMMARY

City	EDR ID	Site Name	Site Address	Zip	Database(s)
FRANKLIN BORO	S108065433	TIRE WHEELS & DEALS	109 RTE 23	34235	VCP
FRANKLIN BORO	S108065124	IN & OUT DELI	107-109 RTE 23 S	34235	VCP
SARASOTA	1011415241	MYRTLE ST EXTENSION, SARASOTA COUN	US 301 (WASHINGTON BLVD) TO TU		FINDS
SARASOTA	S115175885	FL DEPT OF ENVIRONMENTAL PROTECT-M	13207 HWY 72		RGA LUST
SARASOTA	1008930352	SARASOTA COMMERCE CENTER	ARTHUR ANDERSON PKWY		FINDS
SARASOTA	1008160922	SARASOTA INTL TRADE CENTER N - PHA	BLAIKIE CT		FINDS
SARASOTA	1008156134	SARASOTA INTERNATIONAL TRADE CENTE	BLAIKIE CT		FINDS
SARASOTA	1005846736	WAL MART - SARASOTA, FL STORE	NW CORNER OF N CATTLEMAN RD AN		FINDS
SARASOTA	1009680690	FLORIDA ROCK INDUSTRIES INC - SARA	600 DEACON PLACE		FINDS
SARASOTA	1006796766	SOUTH SARASOTA CONCRETE READY	600 DEACON PLACE		FINDS
SARASOTA	1000841107	BKOP1	6000 FRUITVILLE RD	34232	BROWNFIELDS, Financial Assurance
SARASOTA	1008173816	ISLES OF SARASOTA, PHASE 1	HONORE AVE/AVIANO LN		FINDS
SARASOTA	1007847452	LOT 3 SARASOTA INDUSTRIAL PARK	INDUSTRIAL BLVD		FINDS
SARASOTA	1010722185	HONEYWELL AEROSPACE SARASOTA CABIN	8323 LINDERG COURT		FINDS
SARASOTA	1011408839	SARASOTA INTERNATIONAL TRADE CENTE	SARASOTA INTL TRADE CENTER N		FINDS
SARASOTA	1009724456	SARASOTA BRADENTON INTL AIRPOR	SARASOTA BRADENTON INTL AIRPOR		FINDS
SARASOTA	1009319280	SARASOTA INTERNATIONAL TRADE CENTE	SARASOTA CENTER BLVD		FINDS
SARASOTA	1004683654	OKLAHOMA INSTALLATION CO	4005 TAMIAMI US HWY 41		RCRA NonGen / NLR, FINDS
SARASOTA	1011430537	SARASOTA MEMORIAL HOSPITAL WWTF	U.S.HWY 41 1 1/2 MI. WEST OF R		FINDS
SARASOTA	1009438384	AM SOUTH BANK - SARASOTA MALL	UNKNOWN		FINDS

# GOVERNMENT RECORDS SEARCHED / DATA CURRENCY TRACKING

To maintain currency of the following federal and state databases, EDR contacts the appropriate governmental agency on a monthly or quarterly basis, as required.

**Number of Days to Update:** Provides confirmation that EDR is reporting records that have been updated within 90 days from the date the government agency made the information available to the public.

## STANDARD ENVIRONMENTAL RECORDS

### ***Federal NPL site list***

#### **NPL: National Priority List**

National Priorities List (Superfund). The NPL is a subset of CERCLIS and identifies over 1,200 sites for priority cleanup under the Superfund Program. NPL sites may encompass relatively large areas. As such, EDR provides polygon coverage for over 1,000 NPL site boundaries produced by EPA's Environmental Photographic Interpretation Center (EPIC) and regional EPA offices.

Date of Government Version: 10/25/2013	Source: EPA
Date Data Arrived at EDR: 11/11/2013	Telephone: N/A
Date Made Active in Reports: 01/28/2014	Last EDR Contact: 07/08/2014
Number of Days to Update: 78	Next Scheduled EDR Contact: 10/20/2014
	Data Release Frequency: Quarterly

#### **NPL Site Boundaries**

##### **Sources:**

EPA's Environmental Photographic Interpretation Center (EPIC)  
Telephone: 202-564-7333

EPA Region 1  
Telephone 617-918-1143

EPA Region 6  
Telephone: 214-655-6659

EPA Region 3  
Telephone 215-814-5418

EPA Region 7  
Telephone: 913-551-7247

EPA Region 4  
Telephone 404-562-8033

EPA Region 8  
Telephone: 303-312-6774

EPA Region 5  
Telephone 312-886-6686

EPA Region 9  
Telephone: 415-947-4246

EPA Region 10  
Telephone 206-553-8665

#### **Proposed NPL: Proposed National Priority List Sites**

A site that has been proposed for listing on the National Priorities List through the issuance of a proposed rule in the Federal Register. EPA then accepts public comments on the site, responds to the comments, and places on the NPL those sites that continue to meet the requirements for listing.

Date of Government Version: 10/25/2013	Source: EPA
Date Data Arrived at EDR: 11/11/2013	Telephone: N/A
Date Made Active in Reports: 01/28/2014	Last EDR Contact: 07/08/2014
Number of Days to Update: 78	Next Scheduled EDR Contact: 10/20/2014
	Data Release Frequency: Quarterly

#### **NPL LIENS: Federal Superfund Liens**

Federal Superfund Liens. Under the authority granted the USEPA by CERCLA of 1980, the USEPA has the authority to file liens against real property in order to recover remedial action expenditures or when the property owner received notification of potential liability. USEPA compiles a listing of filed notices of Superfund Liens.

Date of Government Version: 10/15/1991	Source: EPA
Date Data Arrived at EDR: 02/02/1994	Telephone: 202-564-4267
Date Made Active in Reports: 03/30/1994	Last EDR Contact: 08/15/2011
Number of Days to Update: 56	Next Scheduled EDR Contact: 11/28/2011
	Data Release Frequency: No Update Planned

# GOVERNMENT RECORDS SEARCHED / DATA CURRENCY TRACKING

## ***Federal Delisted NPL site list***

### DELISTED NPL: National Priority List Deletions

The National Oil and Hazardous Substances Pollution Contingency Plan (NCP) establishes the criteria that the EPA uses to delete sites from the NPL. In accordance with 40 CFR 300.425.(e), sites may be deleted from the NPL where no further response is appropriate.

Date of Government Version: 10/25/2013	Source: EPA
Date Data Arrived at EDR: 11/11/2013	Telephone: N/A
Date Made Active in Reports: 01/28/2014	Last EDR Contact: 07/08/2014
Number of Days to Update: 78	Next Scheduled EDR Contact: 10/20/2014
	Data Release Frequency: Quarterly

## ***Federal CERCLIS list***

### CERCLIS: Comprehensive Environmental Response, Compensation, and Liability Information System

CERCLIS contains data on potentially hazardous waste sites that have been reported to the USEPA by states, municipalities, private companies and private persons, pursuant to Section 103 of the Comprehensive Environmental Response, Compensation, and Liability Act (CERCLA). CERCLIS contains sites which are either proposed to or on the National Priorities List (NPL) and sites which are in the screening and assessment phase for possible inclusion on the NPL.

Date of Government Version: 10/25/2013	Source: EPA
Date Data Arrived at EDR: 11/11/2013	Telephone: 703-412-9810
Date Made Active in Reports: 02/13/2014	Last EDR Contact: 05/29/2014
Number of Days to Update: 94	Next Scheduled EDR Contact: 09/08/2014
	Data Release Frequency: Quarterly

### FEDERAL FACILITY: Federal Facility Site Information listing

A listing of National Priority List (NPL) and Base Realignment and Closure (BRAC) sites found in the Comprehensive Environmental Response, Compensation and Liability Information System (CERCLIS) Database where EPA Federal Facilities Restoration and Reuse Office is involved in cleanup activities.

Date of Government Version: 04/01/2014	Source: Environmental Protection Agency
Date Data Arrived at EDR: 07/08/2014	Telephone: 703-603-8704
Date Made Active in Reports: 08/22/2014	Last EDR Contact: 07/08/2014
Number of Days to Update: 45	Next Scheduled EDR Contact: 10/20/2014
	Data Release Frequency: Varies

## ***Federal CERCLIS NFRAP site List***

### CERCLIS-NFRAP: CERCLIS No Further Remedial Action Planned

Archived sites are sites that have been removed and archived from the inventory of CERCLIS sites. Archived status indicates that, to the best of EPA's knowledge, assessment at a site has been completed and that EPA has determined no further steps will be taken to list this site on the National Priorities List (NPL), unless information indicates this decision was not appropriate or other considerations require a recommendation for listing at a later time. This decision does not necessarily mean that there is no hazard associated with a given site; it only means that, based upon available information, the location is not judged to be a potential NPL site.

Date of Government Version: 10/25/2013	Source: EPA
Date Data Arrived at EDR: 11/11/2013	Telephone: 703-412-9810
Date Made Active in Reports: 02/13/2014	Last EDR Contact: 05/29/2014
Number of Days to Update: 94	Next Scheduled EDR Contact: 09/08/2014
	Data Release Frequency: Quarterly

## ***Federal RCRA CORRACTS facilities list***

### CORRACTS: Corrective Action Report

CORRACTS identifies hazardous waste handlers with RCRA corrective action activity.

# GOVERNMENT RECORDS SEARCHED / DATA CURRENCY TRACKING

Date of Government Version: 03/11/2014  
Date Data Arrived at EDR: 03/13/2014  
Date Made Active in Reports: 04/09/2014  
Number of Days to Update: 27

Source: EPA  
Telephone: 800-424-9346  
Last EDR Contact: 07/02/2014  
Next Scheduled EDR Contact: 10/13/2014  
Data Release Frequency: Quarterly

## ***Federal RCRA non-CORRACTS TSD facilities list***

### **RCRA-TSDF: RCRA - Treatment, Storage and Disposal**

RCRAInfo is EPA's comprehensive information system, providing access to data supporting the Resource Conservation and Recovery Act (RCRA) of 1976 and the Hazardous and Solid Waste Amendments (HSWA) of 1984. The database includes selective information on sites which generate, transport, store, treat and/or dispose of hazardous waste as defined by the Resource Conservation and Recovery Act (RCRA). Transporters are individuals or entities that move hazardous waste from the generator offsite to a facility that can recycle, treat, store, or dispose of the waste. TSDFs treat, store, or dispose of the waste.

Date of Government Version: 03/11/2014  
Date Data Arrived at EDR: 03/13/2014  
Date Made Active in Reports: 04/09/2014  
Number of Days to Update: 27

Source: Environmental Protection Agency  
Telephone: (404) 562-8651  
Last EDR Contact: 07/02/2014  
Next Scheduled EDR Contact: 10/13/2014  
Data Release Frequency: Quarterly

## ***Federal RCRA generators list***

### **RCRA-LQG: RCRA - Large Quantity Generators**

RCRAInfo is EPA's comprehensive information system, providing access to data supporting the Resource Conservation and Recovery Act (RCRA) of 1976 and the Hazardous and Solid Waste Amendments (HSWA) of 1984. The database includes selective information on sites which generate, transport, store, treat and/or dispose of hazardous waste as defined by the Resource Conservation and Recovery Act (RCRA). Large quantity generators (LQGs) generate over 1,000 kilograms (kg) of hazardous waste, or over 1 kg of acutely hazardous waste per month.

Date of Government Version: 03/11/2014  
Date Data Arrived at EDR: 03/13/2014  
Date Made Active in Reports: 04/09/2014  
Number of Days to Update: 27

Source: Environmental Protection Agency  
Telephone: (404) 562-8651  
Last EDR Contact: 07/02/2014  
Next Scheduled EDR Contact: 10/13/2014  
Data Release Frequency: Quarterly

### **RCRA-SQG: RCRA - Small Quantity Generators**

RCRAInfo is EPA's comprehensive information system, providing access to data supporting the Resource Conservation and Recovery Act (RCRA) of 1976 and the Hazardous and Solid Waste Amendments (HSWA) of 1984. The database includes selective information on sites which generate, transport, store, treat and/or dispose of hazardous waste as defined by the Resource Conservation and Recovery Act (RCRA). Small quantity generators (SQGs) generate between 100 kg and 1,000 kg of hazardous waste per month.

Date of Government Version: 03/11/2014  
Date Data Arrived at EDR: 03/13/2014  
Date Made Active in Reports: 04/09/2014  
Number of Days to Update: 27

Source: Environmental Protection Agency  
Telephone: (404) 562-8651  
Last EDR Contact: 07/02/2014  
Next Scheduled EDR Contact: 10/13/2014  
Data Release Frequency: Quarterly

### **RCRA-CESQG: RCRA - Conditionally Exempt Small Quantity Generators**

RCRAInfo is EPA's comprehensive information system, providing access to data supporting the Resource Conservation and Recovery Act (RCRA) of 1976 and the Hazardous and Solid Waste Amendments (HSWA) of 1984. The database includes selective information on sites which generate, transport, store, treat and/or dispose of hazardous waste as defined by the Resource Conservation and Recovery Act (RCRA). Conditionally exempt small quantity generators (CESQGs) generate less than 100 kg of hazardous waste, or less than 1 kg of acutely hazardous waste per month.

Date of Government Version: 03/11/2014  
Date Data Arrived at EDR: 03/13/2014  
Date Made Active in Reports: 04/09/2014  
Number of Days to Update: 27

Source: Environmental Protection Agency  
Telephone: (404) 562-8651  
Last EDR Contact: 07/02/2014  
Next Scheduled EDR Contact: 10/13/2014  
Data Release Frequency: Varies

# GOVERNMENT RECORDS SEARCHED / DATA CURRENCY TRACKING

## ***Federal institutional controls / engineering controls registries***

### US ENG CONTROLS: Engineering Controls Sites List

A listing of sites with engineering controls in place. Engineering controls include various forms of caps, building foundations, liners, and treatment methods to create pathway elimination for regulated substances to enter environmental media or effect human health.

Date of Government Version: 03/19/2014	Source: Environmental Protection Agency
Date Data Arrived at EDR: 03/21/2014	Telephone: 703-603-0695
Date Made Active in Reports: 07/15/2014	Last EDR Contact: 06/05/2014
Number of Days to Update: 116	Next Scheduled EDR Contact: 09/22/2014
	Data Release Frequency: Varies

### US INST CONTROL: Sites with Institutional Controls

A listing of sites with institutional controls in place. Institutional controls include administrative measures, such as groundwater use restrictions, construction restrictions, property use restrictions, and post remediation care requirements intended to prevent exposure to contaminants remaining on site. Deed restrictions are generally required as part of the institutional controls.

Date of Government Version: 03/19/2014	Source: Environmental Protection Agency
Date Data Arrived at EDR: 03/21/2014	Telephone: 703-603-0695
Date Made Active in Reports: 07/15/2014	Last EDR Contact: 06/05/2014
Number of Days to Update: 116	Next Scheduled EDR Contact: 09/22/2014
	Data Release Frequency: Varies

### LUCIS: Land Use Control Information System

LUCIS contains records of land use control information pertaining to the former Navy Base Realignment and Closure properties.

Date of Government Version: 05/28/2014	Source: Department of the Navy
Date Data Arrived at EDR: 05/30/2014	Telephone: 843-820-7326
Date Made Active in Reports: 06/17/2014	Last EDR Contact: 08/14/2014
Number of Days to Update: 18	Next Scheduled EDR Contact: 12/01/2014
	Data Release Frequency: Varies

## ***Federal ERNS list***

### ERNS: Emergency Response Notification System

Emergency Response Notification System. ERNS records and stores information on reported releases of oil and hazardous substances.

Date of Government Version: 09/30/2013	Source: National Response Center, United States Coast Guard
Date Data Arrived at EDR: 10/01/2013	Telephone: 202-267-2180
Date Made Active in Reports: 12/06/2013	Last EDR Contact: 07/03/2014
Number of Days to Update: 66	Next Scheduled EDR Contact: 07/14/2014
	Data Release Frequency: Annually

## ***State- and tribal - equivalent CERCLIS***

### SHWS: Florida's State-Funded Action Sites

State Hazardous Waste Sites. State hazardous waste site records are the states' equivalent to CERCLIS. These sites may or may not already be listed on the federal CERCLIS list. Priority sites planned for cleanup using state funds (state equivalent of Superfund) are identified along with sites where cleanup will be paid for by potentially responsible parties. Available information varies by state.

Date of Government Version: 05/21/2014	Source: Department of Environmental Protection
Date Data Arrived at EDR: 05/28/2014	Telephone: 850-488-0190
Date Made Active in Reports: 06/10/2014	Last EDR Contact: 08/26/2014
Number of Days to Update: 13	Next Scheduled EDR Contact: 12/08/2014
	Data Release Frequency: Semi-Annually

# GOVERNMENT RECORDS SEARCHED / DATA CURRENCY TRACKING

## ***State and tribal landfill and/or solid waste disposal site lists***

### SWF/LF: Solid Waste Facility Database

Solid Waste Facilities/Landfill Sites. SWF/LF type records typically contain an inventory of solid waste disposal facilities or landfills in a particular state. Depending on the state, these may be active or inactive facilities or open dumps that failed to meet RCRA Subtitle D Section 4004 criteria for solid waste landfills or disposal sites.

Date of Government Version: 07/21/2014	Source: Department of Environmental Protection
Date Data Arrived at EDR: 07/22/2014	Telephone: 850-922-7121
Date Made Active in Reports: 08/11/2014	Last EDR Contact: 07/22/2014
Number of Days to Update: 20	Next Scheduled EDR Contact: 11/03/2014
	Data Release Frequency: Semi-Annually

## ***State and tribal leaking storage tank lists***

### LUST: Petroleum Contamination Detail Report

Leaking Underground Storage Tank Incident Reports. LUST records contain an inventory of reported leaking underground storage tank incidents. Not all states maintain these records, and the information stored varies by state.

Date of Government Version: 08/16/2014	Source: Department of Environmental Protection
Date Data Arrived at EDR: 08/06/2014	Telephone: 850-245-8839
Date Made Active in Reports: 08/13/2014	Last EDR Contact: 08/06/2014
Number of Days to Update: 7	Next Scheduled EDR Contact: 11/17/2014
	Data Release Frequency: Quarterly

### LAST: Leaking Aboveground Storage Tank Listing

A statewide listing of leaking aboveground storage tank site locations.

Date of Government Version: 08/05/2014	Source: Department of Environmental Protection
Date Data Arrived at EDR: 08/06/2014	Telephone: 850-245-8799
Date Made Active in Reports: 08/13/2014	Last EDR Contact: 07/31/2014
Number of Days to Update: 7	Next Scheduled EDR Contact: 11/17/2014
	Data Release Frequency: Varies

### INDIAN LUST R10: Leaking Underground Storage Tanks on Indian Land

LUSTs on Indian land in Alaska, Idaho, Oregon and Washington.

Date of Government Version: 05/20/2014	Source: EPA Region 10
Date Data Arrived at EDR: 06/10/2014	Telephone: 206-553-2857
Date Made Active in Reports: 08/22/2014	Last EDR Contact: 04/28/2014
Number of Days to Update: 73	Next Scheduled EDR Contact: 11/10/2014
	Data Release Frequency: Quarterly

### INDIAN LUST R9: Leaking Underground Storage Tanks on Indian Land

LUSTs on Indian land in Arizona, California, New Mexico and Nevada

Date of Government Version: 03/01/2013	Source: Environmental Protection Agency
Date Data Arrived at EDR: 03/01/2013	Telephone: 415-972-3372
Date Made Active in Reports: 04/12/2013	Last EDR Contact: 07/22/2014
Number of Days to Update: 42	Next Scheduled EDR Contact: 11/10/2014
	Data Release Frequency: Quarterly

### INDIAN LUST R8: Leaking Underground Storage Tanks on Indian Land

LUSTs on Indian land in Colorado, Montana, North Dakota, South Dakota, Utah and Wyoming.

Date of Government Version: 08/13/2014	Source: EPA Region 8
Date Data Arrived at EDR: 08/15/2014	Telephone: 303-312-6271
Date Made Active in Reports: 08/22/2014	Last EDR Contact: 07/22/2014
Number of Days to Update: 7	Next Scheduled EDR Contact: 11/10/2014
	Data Release Frequency: Quarterly

# GOVERNMENT RECORDS SEARCHED / DATA CURRENCY TRACKING

INDIAN LUST R7: Leaking Underground Storage Tanks on Indian Land  
LUSTs on Indian land in Iowa, Kansas, and Nebraska

Date of Government Version: 04/28/2014	Source: EPA Region 7
Date Data Arrived at EDR: 05/01/2014	Telephone: 913-551-7003
Date Made Active in Reports: 06/17/2014	Last EDR Contact: 04/28/2014
Number of Days to Update: 47	Next Scheduled EDR Contact: 11/10/2014
	Data Release Frequency: Varies

INDIAN LUST R6: Leaking Underground Storage Tanks on Indian Land  
LUSTs on Indian land in New Mexico and Oklahoma.

Date of Government Version: 05/14/2014	Source: EPA Region 6
Date Data Arrived at EDR: 05/15/2014	Telephone: 214-665-6597
Date Made Active in Reports: 07/15/2014	Last EDR Contact: 07/22/2014
Number of Days to Update: 61	Next Scheduled EDR Contact: 11/20/2014
	Data Release Frequency: Varies

INDIAN LUST R1: Leaking Underground Storage Tanks on Indian Land  
A listing of leaking underground storage tank locations on Indian Land.

Date of Government Version: 02/01/2013	Source: EPA Region 1
Date Data Arrived at EDR: 05/01/2013	Telephone: 617-918-1313
Date Made Active in Reports: 11/01/2013	Last EDR Contact: 08/01/2014
Number of Days to Update: 184	Next Scheduled EDR Contact: 11/10/2014
	Data Release Frequency: Varies

INDIAN LUST R4: Leaking Underground Storage Tanks on Indian Land  
LUSTs on Indian land in Florida, Mississippi and North Carolina.

Date of Government Version: 07/30/2014	Source: EPA Region 4
Date Data Arrived at EDR: 08/12/2014	Telephone: 404-562-8677
Date Made Active in Reports: 08/22/2014	Last EDR Contact: 04/22/2014
Number of Days to Update: 10	Next Scheduled EDR Contact: 08/11/2014
	Data Release Frequency: Semi-Annually

INDIAN LUST R5: Leaking Underground Storage Tanks on Indian Land  
Leaking underground storage tanks located on Indian Land in Michigan, Minnesota and Wisconsin.

Date of Government Version: 08/04/2014	Source: EPA, Region 5
Date Data Arrived at EDR: 08/05/2014	Telephone: 312-886-7439
Date Made Active in Reports: 08/22/2014	Last EDR Contact: 04/28/2014
Number of Days to Update: 17	Next Scheduled EDR Contact: 11/10/2014
	Data Release Frequency: Varies

## **State and tribal registered storage tank lists**

UST: Storage Tank Facility Information  
Registered Underground Storage Tanks. UST's are regulated under Subtitle I of the Resource Conservation and Recovery Act (RCRA) and must be registered with the state department responsible for administering the UST program. Available information varies by state program.

Date of Government Version: 07/16/2014	Source: Department of Environmental Protection
Date Data Arrived at EDR: 08/06/2014	Telephone: 850-245-8839
Date Made Active in Reports: 08/13/2014	Last EDR Contact: 08/06/2014
Number of Days to Update: 7	Next Scheduled EDR Contact: 11/17/2014
	Data Release Frequency: Quarterly

AST: Storage Tank Facility Information  
Registered Aboveground Storage Tanks.



# GOVERNMENT RECORDS SEARCHED / DATA CURRENCY TRACKING

Date of Government Version: 07/16/2014  
Date Data Arrived at EDR: 08/06/2014  
Date Made Active in Reports: 08/13/2014  
Number of Days to Update: 7

Source: Department of Environmental Protection  
Telephone: 850-245-8839  
Last EDR Contact: 08/06/2014  
Next Scheduled EDR Contact: 11/17/2014  
Data Release Frequency: Quarterly

## INDIAN UST R6: Underground Storage Tanks on Indian Land

The Indian Underground Storage Tank (UST) database provides information about underground storage tanks on Indian land in EPA Region 6 (Louisiana, Arkansas, Oklahoma, New Mexico, Texas and 65 Tribes).

Date of Government Version: 07/25/2014  
Date Data Arrived at EDR: 07/28/2014  
Date Made Active in Reports: 08/22/2014  
Number of Days to Update: 25

Source: EPA Region 6  
Telephone: 214-665-7591  
Last EDR Contact: 07/22/2014  
Next Scheduled EDR Contact: 11/10/2014  
Data Release Frequency: Semi-Annually

## INDIAN UST R7: Underground Storage Tanks on Indian Land

The Indian Underground Storage Tank (UST) database provides information about underground storage tanks on Indian land in EPA Region 7 (Iowa, Kansas, Missouri, Nebraska, and 9 Tribal Nations).

Date of Government Version: 05/28/2014  
Date Data Arrived at EDR: 05/01/2014  
Date Made Active in Reports: 06/17/2014  
Number of Days to Update: 47

Source: EPA Region 7  
Telephone: 913-551-7003  
Last EDR Contact: 04/28/2014  
Next Scheduled EDR Contact: 11/10/2014  
Data Release Frequency: Varies

## INDIAN UST R1: Underground Storage Tanks on Indian Land

The Indian Underground Storage Tank (UST) database provides information about underground storage tanks on Indian land in EPA Region 1 (Connecticut, Maine, Massachusetts, New Hampshire, Rhode Island, Vermont and ten Tribal Nations).

Date of Government Version: 02/01/2013  
Date Data Arrived at EDR: 05/01/2013  
Date Made Active in Reports: 01/27/2014  
Number of Days to Update: 271

Source: EPA, Region 1  
Telephone: 617-918-1313  
Last EDR Contact: 08/01/2014  
Next Scheduled EDR Contact: 11/10/2014  
Data Release Frequency: Varies

## INDIAN UST R5: Underground Storage Tanks on Indian Land

The Indian Underground Storage Tank (UST) database provides information about underground storage tanks on Indian land in EPA Region 5 (Michigan, Minnesota and Wisconsin and Tribal Nations).

Date of Government Version: 08/04/2014  
Date Data Arrived at EDR: 08/05/2014  
Date Made Active in Reports: 08/22/2014  
Number of Days to Update: 17

Source: EPA Region 5  
Telephone: 312-886-6136  
Last EDR Contact: 04/28/2014  
Next Scheduled EDR Contact: 11/10/2014  
Data Release Frequency: Varies

## INDIAN UST R4: Underground Storage Tanks on Indian Land

The Indian Underground Storage Tank (UST) database provides information about underground storage tanks on Indian land in EPA Region 4 (Alabama, Florida, Georgia, Kentucky, Mississippi, North Carolina, South Carolina, Tennessee and Tribal Nations)

Date of Government Version: 07/30/2014  
Date Data Arrived at EDR: 08/12/2014  
Date Made Active in Reports: 08/22/2014  
Number of Days to Update: 10

Source: EPA Region 4  
Telephone: 404-562-9424  
Last EDR Contact: 04/22/2014  
Next Scheduled EDR Contact: 08/11/2014  
Data Release Frequency: Semi-Annually

## INDIAN UST R8: Underground Storage Tanks on Indian Land

The Indian Underground Storage Tank (UST) database provides information about underground storage tanks on Indian land in EPA Region 8 (Colorado, Montana, North Dakota, South Dakota, Utah, Wyoming and 27 Tribal Nations).

# GOVERNMENT RECORDS SEARCHED / DATA CURRENCY TRACKING

Date of Government Version: 08/13/2014  
Date Data Arrived at EDR: 08/15/2014  
Date Made Active in Reports: 08/22/2014  
Number of Days to Update: 7

Source: EPA Region 8  
Telephone: 303-312-6137  
Last EDR Contact: 07/22/2014  
Next Scheduled EDR Contact: 11/10/2014  
Data Release Frequency: Quarterly

## INDIAN UST R10: Underground Storage Tanks on Indian Land

The Indian Underground Storage Tank (UST) database provides information about underground storage tanks on Indian land in EPA Region 10 (Alaska, Idaho, Oregon, Washington, and Tribal Nations).

Date of Government Version: 05/20/2014  
Date Data Arrived at EDR: 06/10/2014  
Date Made Active in Reports: 08/15/2014  
Number of Days to Update: 66

Source: EPA Region 10  
Telephone: 206-553-2857  
Last EDR Contact: 07/22/2014  
Next Scheduled EDR Contact: 11/10/2014  
Data Release Frequency: Quarterly

## INDIAN UST R9: Underground Storage Tanks on Indian Land

The Indian Underground Storage Tank (UST) database provides information about underground storage tanks on Indian land in EPA Region 9 (Arizona, California, Hawaii, Nevada, the Pacific Islands, and Tribal Nations).

Date of Government Version: 08/14/2014  
Date Data Arrived at EDR: 08/15/2014  
Date Made Active in Reports: 08/22/2014  
Number of Days to Update: 7

Source: EPA Region 9  
Telephone: 415-972-3368  
Last EDR Contact: 07/22/2014  
Next Scheduled EDR Contact: 11/10/2014  
Data Release Frequency: Quarterly

## FF TANKS: Federal Facilities Listing

A listing of federal facilities with storage tanks.

Date of Government Version: 06/26/2014  
Date Data Arrived at EDR: 06/30/2014  
Date Made Active in Reports: 08/01/2014  
Number of Days to Update: 32

Source: Department of Environmental Protection  
Telephone: 850-245-8250  
Last EDR Contact: 06/26/2014  
Next Scheduled EDR Contact: 10/13/2014  
Data Release Frequency: Quarterly

## FEMA UST: Underground Storage Tank Listing

A listing of all FEMA owned underground storage tanks.

Date of Government Version: 01/01/2010  
Date Data Arrived at EDR: 02/16/2010  
Date Made Active in Reports: 04/12/2010  
Number of Days to Update: 55

Source: FEMA  
Telephone: 202-646-5797  
Last EDR Contact: 07/08/2014  
Next Scheduled EDR Contact: 10/27/2014  
Data Release Frequency: Varies

## ***State and tribal institutional control / engineering control registries***

### ENG CONTROLS: Institutional Controls Registry

The registry is a database of all contaminated sites in the state of Florida which are subject to engineering controls. Engineering Controls encompass a variety of engineered remedies to contain and/or reduce contamination, and/or physical barriers intended to limit access to property. ECs include fences, signs, guards, landfill caps, provision of potable water, slurry walls, sheet pile (vertical caps), pumping and treatment of groundwater, monitoring wells, and vapor extraction systems.

Date of Government Version: 05/01/2014  
Date Data Arrived at EDR: 07/08/2014  
Date Made Active in Reports: 08/11/2014  
Number of Days to Update: 34

Source: Department of Environmental Protection  
Telephone: 850-245-8927  
Last EDR Contact: 07/08/2014  
Next Scheduled EDR Contact: 10/20/2014  
Data Release Frequency: Semi-Annually

# GOVERNMENT RECORDS SEARCHED / DATA CURRENCY TRACKING

## Inst Control: Institutional Controls Registry

The registry is a database of all contaminated sites in the state of Florida which are subject to institutional and engineering controls.

Date of Government Version: 05/01/2014  
Date Data Arrived at EDR: 07/08/2014  
Date Made Active in Reports: 08/11/2014  
Number of Days to Update: 34

Source: Department of Environmental Protection  
Telephone: 850-245-8927  
Last EDR Contact: 07/08/2014  
Next Scheduled EDR Contact: 10/20/2014  
Data Release Frequency: Semi-Annually

## **State and tribal voluntary cleanup sites**

### INDIAN VCP R7: Voluntary Cleanup Priority Listing

A listing of voluntary cleanup priority sites located on Indian Land located in Region 7.

Date of Government Version: 03/20/2008  
Date Data Arrived at EDR: 04/22/2008  
Date Made Active in Reports: 05/19/2008  
Number of Days to Update: 27

Source: EPA, Region 7  
Telephone: 913-551-7365  
Last EDR Contact: 04/20/2009  
Next Scheduled EDR Contact: 07/20/2009  
Data Release Frequency: Varies

### INDIAN VCP R1: Voluntary Cleanup Priority Listing

A listing of voluntary cleanup priority sites located on Indian Land located in Region 1.

Date of Government Version: 05/30/2014  
Date Data Arrived at EDR: 07/01/2014  
Date Made Active in Reports: 08/15/2014  
Number of Days to Update: 45

Source: EPA, Region 1  
Telephone: 617-918-1102  
Last EDR Contact: 07/01/2014  
Next Scheduled EDR Contact: 10/13/2014  
Data Release Frequency: Varies

### VCP: Voluntary Cleanup Sites

Listing of closed and active voluntary cleanup sites.

Date of Government Version: 05/29/2014  
Date Data Arrived at EDR: 05/30/2014  
Date Made Active in Reports: 06/10/2014  
Number of Days to Update: 11

Source: Department of Environmental Protection  
Telephone: 850-245-8705  
Last EDR Contact: 08/22/2014  
Next Scheduled EDR Contact: 12/08/2014  
Data Release Frequency: Varies

## **State and tribal Brownfields sites**

### BSRA: Brownfield Site Rehabilitation Agreements Listing

The BSRA provides DEP and the public assurance that site rehabilitation will be conducted in accordance with Florida Statutes and DEP's Contaminated Site Cleanup Criteria rule. In addition, the BSRA provides limited liability protection for the voluntary responsible party. The BSRA contains various commitments by the voluntary responsible party, including milestones for completion of site rehabilitation tasks and submittal of technical reports and plans. It also contains a commitment by DEP to review technical reports according to an agreed upon schedule. Only those brownfield sites with an executed BSRA are eligible to apply for a voluntary cleanup tax credit incentive pursuant to Section 376.30781, Florida Statutes.

Date of Government Version: 06/18/2014  
Date Data Arrived at EDR: 07/08/2014  
Date Made Active in Reports: 08/01/2014  
Number of Days to Update: 24

Source: Department of Environmental Protection  
Telephone: 850-245-8934  
Last EDR Contact: 07/08/2014  
Next Scheduled EDR Contact: 10/20/2014  
Data Release Frequency: Varies

### BROWNFIELDS: Brownfields Sites Database

Brownfields are defined by the Florida Department of Environmental Protection (FDEP) as abandoned, idled, or underused industrial and commercial facilities where expansion or redevelopment is complicated by real or perceived environmental contamination.

# GOVERNMENT RECORDS SEARCHED / DATA CURRENCY TRACKING

Date of Government Version: 07/07/2014  
Date Data Arrived at EDR: 07/08/2014  
Date Made Active in Reports: 08/01/2014  
Number of Days to Update: 24

Source: Department of Environmental Protection  
Telephone: 850-245-8927  
Last EDR Contact: 07/08/2014  
Next Scheduled EDR Contact: 10/20/2014  
Data Release Frequency: Semi-Annually

## BROWNFIELDS AREAS: Brownfields Areas Database

A "brownfield area" means a contiguous area of one or more brownfield sites, some of which may not be contaminated, that has been designated as such by a local government resolution. Such areas may include all or portions of community redevelopment areas, enterprise zones, empowerment zones, other such designated economically deprived communities and areas, and Environmental Protection Agency (EPA) designated brownfield pilot projects. This layer provides a polygon representation of the boundaries of these designated Brownfield Areas in Florida.

Date of Government Version: 07/07/2014  
Date Data Arrived at EDR: 07/08/2014  
Date Made Active in Reports: 08/01/2014  
Number of Days to Update: 24

Source: Department of Environmental Protection  
Telephone: 850-245-8934  
Last EDR Contact: 07/08/2014  
Next Scheduled EDR Contact: 10/20/2014  
Data Release Frequency: Quarterly

## ADDITIONAL ENVIRONMENTAL RECORDS

### ***Local Brownfield lists***

#### US BROWNFIELDS: A Listing of Brownfields Sites

Brownfields are real property, the expansion, redevelopment, or reuse of which may be complicated by the presence or potential presence of a hazardous substance, pollutant, or contaminant. Cleaning up and reinvesting in these properties takes development pressures off of undeveloped, open land, and both improves and protects the environment. Assessment, Cleanup and Redevelopment Exchange System (ACRES) stores information reported by EPA Brownfields grant recipients on brownfields properties assessed or cleaned up with grant funding as well as information on Targeted Brownfields Assessments performed by EPA Regions. A listing of ACRES Brownfield sites is obtained from Cleanups in My Community. Cleanups in My Community provides information on Brownfields properties for which information is reported back to EPA, as well as areas served by Brownfields grant programs.

Date of Government Version: 07/01/2014  
Date Data Arrived at EDR: 07/03/2014  
Date Made Active in Reports: 07/28/2014  
Number of Days to Update: 25

Source: Environmental Protection Agency  
Telephone: 202-566-2777  
Last EDR Contact: 07/03/2014  
Next Scheduled EDR Contact: 10/06/2014  
Data Release Frequency: Semi-Annually

### ***Local Lists of Landfill / Solid Waste Disposal Sites***

#### ODI: Open Dump Inventory

An open dump is defined as a disposal facility that does not comply with one or more of the Part 257 or Part 258 Subtitle D Criteria.

Date of Government Version: 06/30/1985  
Date Data Arrived at EDR: 08/09/2004  
Date Made Active in Reports: 09/17/2004  
Number of Days to Update: 39

Source: Environmental Protection Agency  
Telephone: 800-424-9346  
Last EDR Contact: 06/09/2004  
Next Scheduled EDR Contact: N/A  
Data Release Frequency: No Update Planned

#### DEBRIS REGION 9: Torres Martinez Reservation Illegal Dump Site Locations

A listing of illegal dump sites location on the Torres Martinez Indian Reservation located in eastern Riverside County and northern Imperial County, California.

Date of Government Version: 01/12/2009  
Date Data Arrived at EDR: 05/07/2009  
Date Made Active in Reports: 09/21/2009  
Number of Days to Update: 137

Source: EPA, Region 9  
Telephone: 415-947-4219  
Last EDR Contact: 07/25/2014  
Next Scheduled EDR Contact: 11/10/2014  
Data Release Frequency: No Update Planned

# GOVERNMENT RECORDS SEARCHED / DATA CURRENCY TRACKING

## SWRCY: Recycling Centers

A listing of recycling centers located in the state of Florida.

Date of Government Version: 12/31/2012	Source: Department of Environmental Protection
Date Data Arrived at EDR: 01/21/2014	Telephone: 850-245-8718
Date Made Active in Reports: 02/24/2014	Last EDR Contact: 07/25/2014
Number of Days to Update: 34	Next Scheduled EDR Contact: 11/03/2014
	Data Release Frequency: Varies

## INDIAN ODI: Report on the Status of Open Dumps on Indian Lands

Location of open dumps on Indian land.

Date of Government Version: 12/31/1998	Source: Environmental Protection Agency
Date Data Arrived at EDR: 12/03/2007	Telephone: 703-308-8245
Date Made Active in Reports: 01/24/2008	Last EDR Contact: 08/01/2014
Number of Days to Update: 52	Next Scheduled EDR Contact: 11/17/2014
	Data Release Frequency: Varies

## Local Lists of Hazardous waste / Contaminated Sites

### US CDL: Clandestine Drug Labs

A listing of clandestine drug lab locations. The U.S. Department of Justice ("the Department") provides this web site as a public service. It contains addresses of some locations where law enforcement agencies reported they found chemicals or other items that indicated the presence of either clandestine drug laboratories or dumpsites. In most cases, the source of the entries is not the Department, and the Department has not verified the entry and does not guarantee its accuracy. Members of the public must verify the accuracy of all entries by, for example, contacting local law enforcement and local health departments.

Date of Government Version: 05/28/2014	Source: Drug Enforcement Administration
Date Data Arrived at EDR: 06/20/2014	Telephone: 202-307-1000
Date Made Active in Reports: 07/15/2014	Last EDR Contact: 06/04/2014
Number of Days to Update: 25	Next Scheduled EDR Contact: 09/15/2014
	Data Release Frequency: Quarterly

### FL SITES: Sites List

This summary status report was developed from a number of lists including the Eckhardt list, the Moffit list, the EPA Hazardous Waste Sites list, EPA's Emergency & Remedial Response information System list (RCRA Section 3012) & existing department lists such as the obsolete uncontrolled Hazardous Waste Sites list. This list is no longer updated.

Date of Government Version: 12/31/1989	Source: Department of Environmental Protection
Date Data Arrived at EDR: 05/09/1994	Telephone: 850-245-8705
Date Made Active in Reports: 08/04/1994	Last EDR Contact: 03/24/1994
Number of Days to Update: 87	Next Scheduled EDR Contact: N/A
	Data Release Frequency: No Update Planned

### PRIORITYCLEANERS: Priority Ranking List

The Florida Legislature has established a state-funded program to cleanup properties that are contaminated as a result of the operations of a drycleaning facility.

Date of Government Version: 05/07/2014	Source: Department of Environmental Protection
Date Data Arrived at EDR: 05/21/2014	Telephone: 850-245-8927
Date Made Active in Reports: 06/10/2014	Last EDR Contact: 08/18/2014
Number of Days to Update: 20	Next Scheduled EDR Contact: 12/01/2014
	Data Release Frequency: Varies

### US HIST CDL: National Clandestine Laboratory Register

A listing of clandestine drug lab locations. The U.S. Department of Justice ("the Department") provides this web site as a public service. It contains addresses of some locations where law enforcement agencies reported they found chemicals or other items that indicated the presence of either clandestine drug laboratories or dumpsites. In most cases, the source of the entries is not the Department, and the Department has not verified the entry and does not guarantee its accuracy. Members of the public must verify the accuracy of all entries by, for example, contacting local law enforcement and local health departments.

# GOVERNMENT RECORDS SEARCHED / DATA CURRENCY TRACKING

Date of Government Version: 05/28/2014  
Date Data Arrived at EDR: 06/20/2014  
Date Made Active in Reports: 07/15/2014  
Number of Days to Update: 25

Source: Drug Enforcement Administration  
Telephone: 202-307-1000  
Last EDR Contact: 06/04/2014  
Next Scheduled EDR Contact: 09/15/2014  
Data Release Frequency: No Update Planned

## **Local Land Records**

### **LIENS 2: CERCLA Lien Information**

A Federal CERCLA ('Superfund') lien can exist by operation of law at any site or property at which EPA has spent Superfund monies. These monies are spent to investigate and address releases and threatened releases of contamination. CERCLIS provides information as to the identity of these sites and properties.

Date of Government Version: 02/18/2014  
Date Data Arrived at EDR: 03/18/2014  
Date Made Active in Reports: 04/24/2014  
Number of Days to Update: 37

Source: Environmental Protection Agency  
Telephone: 202-564-6023  
Last EDR Contact: 07/22/2014  
Next Scheduled EDR Contact: 11/10/2014  
Data Release Frequency: Varies

## **Records of Emergency Release Reports**

### **HMIRS: Hazardous Materials Information Reporting System**

Hazardous Materials Incident Report System. HMIRS contains hazardous material spill incidents reported to DOT.

Date of Government Version: 03/31/2014  
Date Data Arrived at EDR: 04/01/2014  
Date Made Active in Reports: 07/15/2014  
Number of Days to Update: 105

Source: U.S. Department of Transportation  
Telephone: 202-366-4555  
Last EDR Contact: 07/01/2014  
Next Scheduled EDR Contact: 10/13/2014  
Data Release Frequency: Annually

### **SPILLS: Oil and Hazardous Materials Incidents**

Statewide oil and hazardous materials inland incidents.

Date of Government Version: 07/14/2014  
Date Data Arrived at EDR: 07/15/2014  
Date Made Active in Reports: 08/11/2014  
Number of Days to Update: 27

Source: Department of Environmental Protection  
Telephone: 850-245-2010  
Last EDR Contact: 07/14/2014  
Next Scheduled EDR Contact: 10/27/2014  
Data Release Frequency: Semi-Annually

### **SPILLS 90: SPILLS90 data from FirstSearch**

Spills 90 includes those spill and release records available exclusively from FirstSearch databases. Typically, they may include chemical, oil and/or hazardous substance spills recorded after 1990. Duplicate records that are already included in EDR incident and release records are not included in Spills 90.

Date of Government Version: 12/10/2012  
Date Data Arrived at EDR: 01/03/2013  
Date Made Active in Reports: 03/04/2013  
Number of Days to Update: 60

Source: FirstSearch  
Telephone: N/A  
Last EDR Contact: 01/03/2013  
Next Scheduled EDR Contact: N/A  
Data Release Frequency: No Update Planned

### **SPILLS 80: SPILLS80 data from FirstSearch**

Spills 80 includes those spill and release records available from FirstSearch databases prior to 1990. Typically, they may include chemical, oil and/or hazardous substance spills recorded before 1990. Duplicate records that are already included in EDR incident and release records are not included in Spills 80.

Date of Government Version: 09/01/2001  
Date Data Arrived at EDR: 01/03/2013  
Date Made Active in Reports: 03/06/2013  
Number of Days to Update: 62

Source: FirstSearch  
Telephone: N/A  
Last EDR Contact: 01/03/2013  
Next Scheduled EDR Contact: N/A  
Data Release Frequency: No Update Planned

# GOVERNMENT RECORDS SEARCHED / DATA CURRENCY TRACKING

## ***Other Ascertainable Records***

### **RCRA NonGen / NLR: RCRA - Non Generators**

RCRAInfo is EPA's comprehensive information system, providing access to data supporting the Resource Conservation and Recovery Act (RCRA) of 1976 and the Hazardous and Solid Waste Amendments (HSWA) of 1984. The database includes selective information on sites which generate, transport, store, treat and/or dispose of hazardous waste as defined by the Resource Conservation and Recovery Act (RCRA). Non-Generators do not presently generate hazardous waste.

Date of Government Version: 03/11/2014	Source: Environmental Protection Agency
Date Data Arrived at EDR: 03/13/2014	Telephone: (404) 562-8651
Date Made Active in Reports: 04/09/2014	Last EDR Contact: 07/02/2014
Number of Days to Update: 27	Next Scheduled EDR Contact: 10/13/2014
	Data Release Frequency: Varies

### **DOT OPS: Incident and Accident Data**

Department of Transportation, Office of Pipeline Safety Incident and Accident data.

Date of Government Version: 07/31/2012	Source: Department of Transportation, Office of Pipeline Safety
Date Data Arrived at EDR: 08/07/2012	Telephone: 202-366-4595
Date Made Active in Reports: 09/18/2012	Last EDR Contact: 08/06/2014
Number of Days to Update: 42	Next Scheduled EDR Contact: 11/17/2014
	Data Release Frequency: Varies

### **DOD: Department of Defense Sites**

This data set consists of federally owned or administered lands, administered by the Department of Defense, that have any area equal to or greater than 640 acres of the United States, Puerto Rico, and the U.S. Virgin Islands.

Date of Government Version: 12/31/2005	Source: USGS
Date Data Arrived at EDR: 11/10/2006	Telephone: 888-275-8747
Date Made Active in Reports: 01/11/2007	Last EDR Contact: 07/18/2014
Number of Days to Update: 62	Next Scheduled EDR Contact: 10/27/2014
	Data Release Frequency: Semi-Annually

### **FUDS: Formerly Used Defense Sites**

The listing includes locations of Formerly Used Defense Sites properties where the US Army Corps of Engineers is actively working or will take necessary cleanup actions.

Date of Government Version: 12/31/2012	Source: U.S. Army Corps of Engineers
Date Data Arrived at EDR: 02/28/2014	Telephone: 202-528-4285
Date Made Active in Reports: 04/24/2014	Last EDR Contact: 06/04/2014
Number of Days to Update: 55	Next Scheduled EDR Contact: 09/22/2014
	Data Release Frequency: Varies

### **CONSENT: Superfund (CERCLA) Consent Decrees**

Major legal settlements that establish responsibility and standards for cleanup at NPL (Superfund) sites. Released periodically by United States District Courts after settlement by parties to litigation matters.

Date of Government Version: 12/31/2013	Source: Department of Justice, Consent Decree Library
Date Data Arrived at EDR: 01/24/2014	Telephone: Varies
Date Made Active in Reports: 02/24/2014	Last EDR Contact: 06/30/2014
Number of Days to Update: 31	Next Scheduled EDR Contact: 10/13/2014
	Data Release Frequency: Varies

### **ROD: Records Of Decision**

Record of Decision. ROD documents mandate a permanent remedy at an NPL (Superfund) site containing technical and health information to aid in the cleanup.

Date of Government Version: 11/25/2013	Source: EPA
Date Data Arrived at EDR: 12/12/2013	Telephone: 703-416-0223
Date Made Active in Reports: 02/24/2014	Last EDR Contact: 06/10/2014
Number of Days to Update: 74	Next Scheduled EDR Contact: 09/22/2014
	Data Release Frequency: Annually

# GOVERNMENT RECORDS SEARCHED / DATA CURRENCY TRACKING

## UMTRA: Uranium Mill Tailings Sites

Uranium ore was mined by private companies for federal government use in national defense programs. When the mills shut down, large piles of the sand-like material (mill tailings) remain after uranium has been extracted from the ore. Levels of human exposure to radioactive materials from the piles are low; however, in some cases tailings were used as construction materials before the potential health hazards of the tailings were recognized.

Date of Government Version: 09/14/2010	Source: Department of Energy
Date Data Arrived at EDR: 10/07/2011	Telephone: 505-845-0011
Date Made Active in Reports: 03/01/2012	Last EDR Contact: 08/20/2014
Number of Days to Update: 146	Next Scheduled EDR Contact: 12/08/2014
	Data Release Frequency: Varies

## US MINES: Mines Master Index File

Contains all mine identification numbers issued for mines active or opened since 1971. The data also includes violation information.

Date of Government Version: 01/30/2014	Source: Department of Labor, Mine Safety and Health Administration
Date Data Arrived at EDR: 03/05/2014	Telephone: 303-231-5959
Date Made Active in Reports: 07/15/2014	Last EDR Contact: 06/06/2014
Number of Days to Update: 132	Next Scheduled EDR Contact: 09/15/2014
	Data Release Frequency: Semi-Annually

## TRIS: Toxic Chemical Release Inventory System

Toxic Release Inventory System. TRIS identifies facilities which release toxic chemicals to the air, water and land in reportable quantities under SARA Title III Section 313.

Date of Government Version: 12/31/2011	Source: EPA
Date Data Arrived at EDR: 07/31/2013	Telephone: 202-566-0250
Date Made Active in Reports: 09/13/2013	Last EDR Contact: 05/30/2014
Number of Days to Update: 44	Next Scheduled EDR Contact: 09/08/2014
	Data Release Frequency: Annually

## TSCA: Toxic Substances Control Act

Toxic Substances Control Act. TSCA identifies manufacturers and importers of chemical substances included on the TSCA Chemical Substance Inventory list. It includes data on the production volume of these substances by plant site.

Date of Government Version: 12/31/2006	Source: EPA
Date Data Arrived at EDR: 09/29/2010	Telephone: 202-260-5521
Date Made Active in Reports: 12/02/2010	Last EDR Contact: 06/25/2014
Number of Days to Update: 64	Next Scheduled EDR Contact: 10/06/2014
	Data Release Frequency: Every 4 Years

## FTTS: FIFRA/ TSCA Tracking System - FIFRA (Federal Insecticide, Fungicide, & Rodenticide Act)/TSCA (Toxic Substances Control Act)

FTTS tracks administrative cases and pesticide enforcement actions and compliance activities related to FIFRA, TSCA and EPCRA (Emergency Planning and Community Right-to-Know Act). To maintain currency, EDR contacts the Agency on a quarterly basis.

Date of Government Version: 04/09/2009	Source: EPA/Office of Prevention, Pesticides and Toxic Substances
Date Data Arrived at EDR: 04/16/2009	Telephone: 202-566-1667
Date Made Active in Reports: 05/11/2009	Last EDR Contact: 08/19/2014
Number of Days to Update: 25	Next Scheduled EDR Contact: 12/08/2014
	Data Release Frequency: Quarterly

## FTTS INSP: FIFRA/ TSCA Tracking System - FIFRA (Federal Insecticide, Fungicide, & Rodenticide Act)/TSCA (Toxic Substances Control Act)

A listing of FIFRA/TSCA Tracking System (FTTS) inspections and enforcements.

Date of Government Version: 04/09/2009	Source: EPA
Date Data Arrived at EDR: 04/16/2009	Telephone: 202-566-1667
Date Made Active in Reports: 05/11/2009	Last EDR Contact: 08/19/2014
Number of Days to Update: 25	Next Scheduled EDR Contact: 12/08/2014
	Data Release Frequency: Quarterly



# GOVERNMENT RECORDS SEARCHED / DATA CURRENCY TRACKING

## HIST FTTS: FIFRA/TSCA Tracking System Administrative Case Listing

A complete administrative case listing from the FIFRA/TSCA Tracking System (FTTS) for all ten EPA regions. The information was obtained from the National Compliance Database (NCDB). NCDB supports the implementation of FIFRA (Federal Insecticide, Fungicide, and Rodenticide Act) and TSCA (Toxic Substances Control Act). Some EPA regions are now closing out records. Because of that, and the fact that some EPA regions are not providing EPA Headquarters with updated records, it was decided to create a HIST FTTS database. It included records that may not be included in the newer FTTS database updates. This database is no longer updated.

Date of Government Version: 10/19/2006	Source: Environmental Protection Agency
Date Data Arrived at EDR: 03/01/2007	Telephone: 202-564-2501
Date Made Active in Reports: 04/10/2007	Last EDR Contact: 12/17/2007
Number of Days to Update: 40	Next Scheduled EDR Contact: 03/17/2008
	Data Release Frequency: No Update Planned

## HIST FTTS INSP: FIFRA/TSCA Tracking System Inspection & Enforcement Case Listing

A complete inspection and enforcement case listing from the FIFRA/TSCA Tracking System (FTTS) for all ten EPA regions. The information was obtained from the National Compliance Database (NCDB). NCDB supports the implementation of FIFRA (Federal Insecticide, Fungicide, and Rodenticide Act) and TSCA (Toxic Substances Control Act). Some EPA regions are now closing out records. Because of that, and the fact that some EPA regions are not providing EPA Headquarters with updated records, it was decided to create a HIST FTTS database. It included records that may not be included in the newer FTTS database updates. This database is no longer updated.

Date of Government Version: 10/19/2006	Source: Environmental Protection Agency
Date Data Arrived at EDR: 03/01/2007	Telephone: 202-564-2501
Date Made Active in Reports: 04/10/2007	Last EDR Contact: 12/17/2008
Number of Days to Update: 40	Next Scheduled EDR Contact: 03/17/2008
	Data Release Frequency: No Update Planned

## SSTS: Section 7 Tracking Systems

Section 7 of the Federal Insecticide, Fungicide and Rodenticide Act, as amended (92 Stat. 829) requires all registered pesticide-producing establishments to submit a report to the Environmental Protection Agency by March 1st each year. Each establishment must report the types and amounts of pesticides, active ingredients and devices being produced, and those having been produced and sold or distributed in the past year.

Date of Government Version: 12/31/2009	Source: EPA
Date Data Arrived at EDR: 12/10/2010	Telephone: 202-564-4203
Date Made Active in Reports: 02/25/2011	Last EDR Contact: 07/22/2014
Number of Days to Update: 77	Next Scheduled EDR Contact: 11/10/2014
	Data Release Frequency: Annually

## ICIS: Integrated Compliance Information System

The Integrated Compliance Information System (ICIS) supports the information needs of the national enforcement and compliance program as well as the unique needs of the National Pollutant Discharge Elimination System (NPDES) program.

Date of Government Version: 05/06/2014	Source: Environmental Protection Agency
Date Data Arrived at EDR: 05/16/2014	Telephone: 202-564-5088
Date Made Active in Reports: 06/17/2014	Last EDR Contact: 10/09/2014
Number of Days to Update: 32	Next Scheduled EDR Contact: 10/27/2014
	Data Release Frequency: Quarterly

## PADS: PCB Activity Database System

PCB Activity Database. PADS Identifies generators, transporters, commercial storers and/or brokers and disposers of PCB's who are required to notify the EPA of such activities.

Date of Government Version: 06/01/2013	Source: EPA
Date Data Arrived at EDR: 07/17/2013	Telephone: 202-566-0500
Date Made Active in Reports: 11/01/2013	Last EDR Contact: 07/18/2014
Number of Days to Update: 107	Next Scheduled EDR Contact: 10/27/2014
	Data Release Frequency: Annually

# GOVERNMENT RECORDS SEARCHED / DATA CURRENCY TRACKING

## MLTS: Material Licensing Tracking System

MLTS is maintained by the Nuclear Regulatory Commission and contains a list of approximately 8,100 sites which possess or use radioactive materials and which are subject to NRC licensing requirements. To maintain currency, EDR contacts the Agency on a quarterly basis.

Date of Government Version: 07/22/2013	Source: Nuclear Regulatory Commission
Date Data Arrived at EDR: 08/02/2013	Telephone: 301-415-7169
Date Made Active in Reports: 11/01/2013	Last EDR Contact: 06/05/2014
Number of Days to Update: 91	Next Scheduled EDR Contact: 09/22/2014
	Data Release Frequency: Quarterly

## RADINFO: Radiation Information Database

The Radiation Information Database (RADINFO) contains information about facilities that are regulated by U.S. Environmental Protection Agency (EPA) regulations for radiation and radioactivity.

Date of Government Version: 07/07/2014	Source: Environmental Protection Agency
Date Data Arrived at EDR: 07/10/2014	Telephone: 202-343-9775
Date Made Active in Reports: 07/28/2014	Last EDR Contact: 07/10/2014
Number of Days to Update: 18	Next Scheduled EDR Contact: 10/20/2014
	Data Release Frequency: Quarterly

## FINDS: Facility Index System/Facility Registry System

Facility Index System. FINDS contains both facility information and 'pointers' to other sources that contain more detail. EDR includes the following FINDS databases in this report: PCS (Permit Compliance System), AIRS (Aerometric Information Retrieval System), DOCKET (Enforcement Docket used to manage and track information on civil judicial enforcement cases for all environmental statutes), FURS (Federal Underground Injection Control), C-DOCKET (Criminal Docket System used to track criminal enforcement actions for all environmental statutes), FFIS (Federal Facilities Information System), STATE (State Environmental Laws and Statutes), and PADS (PCB Activity Data System).

Date of Government Version: 11/18/2013	Source: EPA
Date Data Arrived at EDR: 02/27/2014	Telephone: (404) 562-9900
Date Made Active in Reports: 03/12/2014	Last EDR Contact: 06/13/2014
Number of Days to Update: 13	Next Scheduled EDR Contact: 09/22/2014
	Data Release Frequency: Quarterly

## RAATS: RCRA Administrative Action Tracking System

RCRA Administration Action Tracking System. RAATS contains records based on enforcement actions issued under RCRA pertaining to major violators and includes administrative and civil actions brought by the EPA. For administration actions after September 30, 1995, data entry in the RAATS database was discontinued. EPA will retain a copy of the database for historical records. It was necessary to terminate RAATS because a decrease in agency resources made it impossible to continue to update the information contained in the database.

Date of Government Version: 04/17/1995	Source: EPA
Date Data Arrived at EDR: 07/03/1995	Telephone: 202-564-4104
Date Made Active in Reports: 08/07/1995	Last EDR Contact: 06/02/2008
Number of Days to Update: 35	Next Scheduled EDR Contact: 09/01/2008
	Data Release Frequency: No Update Planned

## RMP: Risk Management Plans

## GOVERNMENT RECORDS SEARCHED / DATA CURRENCY TRACKING

When Congress passed the Clean Air Act Amendments of 1990, it required EPA to publish regulations and guidance for chemical accident prevention at facilities using extremely hazardous substances. The Risk Management Program Rule (RMP Rule) was written to implement Section 112(r) of these amendments. The rule, which built upon existing industry codes and standards, requires companies of all sizes that use certain flammable and toxic substances to develop a Risk Management Program, which includes a(n): Hazard assessment that details the potential effects of an accidental release, an accident history of the last five years, and an evaluation of worst-case and alternative accidental releases; Prevention program that includes safety precautions and maintenance, monitoring, and employee training measures; and Emergency response program that spells out emergency health care, employee training measures and procedures for informing the public and response agencies (e.g the fire department) should an accident occur.

Date of Government Version: 04/01/2014	Source: Environmental Protection Agency
Date Data Arrived at EDR: 05/23/2014	Telephone: 202-564-8600
Date Made Active in Reports: 07/28/2014	Last EDR Contact: 07/22/2014
Number of Days to Update: 66	Next Scheduled EDR Contact: 11/10/2014
	Data Release Frequency: Varies

### BRS: Biennial Reporting System

The Biennial Reporting System is a national system administered by the EPA that collects data on the generation and management of hazardous waste. BRS captures detailed data from two groups: Large Quantity Generators (LQG) and Treatment, Storage, and Disposal Facilities.

Date of Government Version: 12/31/2011	Source: EPA/NTIS
Date Data Arrived at EDR: 02/26/2013	Telephone: 800-424-9346
Date Made Active in Reports: 04/19/2013	Last EDR Contact: 05/30/2014
Number of Days to Update: 52	Next Scheduled EDR Contact: 09/08/2014
	Data Release Frequency: Biennially

### UIC: Underground Injection Wells Database Listing

A listing of Class I wells. Class I wells are used to inject hazardous waste, nonhazardous waste, or municipal waste below the lowermost USDW.

Date of Government Version: 04/28/2014	Source: Department of Environmental Protection
Date Data Arrived at EDR: 04/30/2014	Telephone: 850-245-8655
Date Made Active in Reports: 05/09/2014	Last EDR Contact: 07/25/2014
Number of Days to Update: 9	Next Scheduled EDR Contact: 11/10/2014
	Data Release Frequency: Varies

### DRYCLEANERS: Drycleaning Facilities

The Drycleaners database, maintained by the Department of Environmental Protection, provides information about permitted dry cleaner facilities.

Date of Government Version: 07/16/2014	Source: Department of Environmental Protection
Date Data Arrived at EDR: 07/28/2014	Telephone: 850-245-8927
Date Made Active in Reports: 08/11/2014	Last EDR Contact: 07/28/2014
Number of Days to Update: 14	Next Scheduled EDR Contact: 11/10/2014
	Data Release Frequency: Semi-Annually

### DEDB: Ethylene Dibromide Database Results

Ethylene dibromide (EDB), a soil fumigant, that has been detected in drinking water wells. The amount found exceeds the maximum contaminant level as stated in Chapter 62-550 or 520. It is a potential threat to public health when present in drinking water.

Date of Government Version: 07/14/2014	Source: Department of Environmental Protection
Date Data Arrived at EDR: 07/28/2014	Telephone: 850-245-8335
Date Made Active in Reports: 08/04/2014	Last EDR Contact: 07/22/2014
Number of Days to Update: 7	Next Scheduled EDR Contact: 10/06/2014
	Data Release Frequency: Varies

### WASTEWATER: Wastewater Facility Regulation Database

Domestic and industrial wastewater facilities.

# GOVERNMENT RECORDS SEARCHED / DATA CURRENCY TRACKING

Date of Government Version: 05/01/2014  
Date Data Arrived at EDR: 05/13/2014  
Date Made Active in Reports: 06/10/2014  
Number of Days to Update: 28

Source: Department of Environmental Protection  
Telephone: 850-245-8600  
Last EDR Contact: 08/13/2014  
Next Scheduled EDR Contact: 11/24/2014  
Data Release Frequency: Quarterly

## AIRS: Permitted Facilities Listing

A listing of Air Resources Management permits.

Date of Government Version: 08/01/2014  
Date Data Arrived at EDR: 08/05/2014  
Date Made Active in Reports: 08/11/2014  
Number of Days to Update: 6

Source: Department of Environmental Protection  
Telephone: 850-921-9558  
Last EDR Contact: 07/31/2014  
Next Scheduled EDR Contact: 11/17/2014  
Data Release Frequency: Varies

## TIER 2: Tier 2 Facility Listing

A listing of facilities which store or manufacture hazardous materials that submit a chemical inventory report.

Date of Government Version: 12/31/2013  
Date Data Arrived at EDR: 06/20/2014  
Date Made Active in Reports: 07/14/2014  
Number of Days to Update: 24

Source: Department of Environmental Protection  
Telephone: 850-413-9970  
Last EDR Contact: 06/13/2014  
Next Scheduled EDR Contact: 09/29/2014  
Data Release Frequency: Varies

## FL Cattle Dip. Vats: Cattle Dipping Vats

From the 1910's through the 1950's, these vats were filled with an arsenic solution for the control and eradication of the cattle fever tick. Other pesticides, such as DDT, were also widely used. By State law, all cattle, horses, mules, goats, and other susceptible animals were required to be dipped every 14 days. Under certain circumstances, the arsenic and other pesticides remaining at the site may present an environmental or public health hazard.

Date of Government Version: 02/04/2005  
Date Data Arrived at EDR: 06/29/2007  
Date Made Active in Reports: 07/11/2007  
Number of Days to Update: 12

Source: Department of Environmental Protection  
Telephone: 850-488-3601  
Last EDR Contact: 07/08/2014  
Next Scheduled EDR Contact: 10/27/2014  
Data Release Frequency: No Update Planned

## INDIAN RESERV: Indian Reservations

This map layer portrays Indian administered lands of the United States that have any area equal to or greater than 640 acres.

Date of Government Version: 12/31/2005  
Date Data Arrived at EDR: 12/08/2006  
Date Made Active in Reports: 01/11/2007  
Number of Days to Update: 34

Source: USGS  
Telephone: 202-208-3710  
Last EDR Contact: 07/18/2014  
Next Scheduled EDR Contact: 10/27/2014  
Data Release Frequency: Semi-Annually

## SCRD DRYCLEANERS: State Coalition for Remediation of Drycleaners Listing

The State Coalition for Remediation of Drycleaners was established in 1998, with support from the U.S. EPA Office of Superfund Remediation and Technology Innovation. It is comprised of representatives of states with established drycleaner remediation programs. Currently the member states are Alabama, Connecticut, Florida, Illinois, Kansas, Minnesota, Missouri, North Carolina, Oregon, South Carolina, Tennessee, Texas, and Wisconsin.

Date of Government Version: 03/07/2011  
Date Data Arrived at EDR: 03/09/2011  
Date Made Active in Reports: 05/02/2011  
Number of Days to Update: 54

Source: Environmental Protection Agency  
Telephone: 615-532-8599  
Last EDR Contact: 07/25/2014  
Next Scheduled EDR Contact: 11/03/2014  
Data Release Frequency: Varies

## FEDLAND: Federal and Indian Lands

Federally and Indian administered lands of the United States. Lands included are administered by: Army Corps of Engineers, Bureau of Reclamation, National Wild and Scenic River, National Wildlife Refuge, Public Domain Land, Wilderness, Wilderness Study Area, Wildlife Management Area, Bureau of Indian Affairs, Bureau of Land Management, Department of Justice, Forest Service, Fish and Wildlife Service, National Park Service.

# GOVERNMENT RECORDS SEARCHED / DATA CURRENCY TRACKING

Date of Government Version: 12/31/2005  
Date Data Arrived at EDR: 02/06/2006  
Date Made Active in Reports: 01/11/2007  
Number of Days to Update: 339

Source: U.S. Geological Survey  
Telephone: 888-275-8747  
Last EDR Contact: 07/18/2014  
Next Scheduled EDR Contact: 10/27/2014  
Data Release Frequency: N/A

## LEAD SMELTER 2: Lead Smelter Sites

A list of several hundred sites in the U.S. where secondary lead smelting was done from 1931 and 1964. These sites may pose a threat to public health through ingestion or inhalation of contaminated soil or dust

Date of Government Version: 04/05/2001  
Date Data Arrived at EDR: 10/27/2010  
Date Made Active in Reports: 12/02/2010  
Number of Days to Update: 36

Source: American Journal of Public Health  
Telephone: 703-305-6451  
Last EDR Contact: 12/02/2009  
Next Scheduled EDR Contact: N/A  
Data Release Frequency: No Update Planned

## LEAD SMELTER 1: Lead Smelter Sites

A listing of former lead smelter site locations.

Date of Government Version: 06/04/2014  
Date Data Arrived at EDR: 06/12/2014  
Date Made Active in Reports: 07/28/2014  
Number of Days to Update: 46

Source: Environmental Protection Agency  
Telephone: 703-603-8787  
Last EDR Contact: 07/01/2014  
Next Scheduled EDR Contact: 10/20/2014  
Data Release Frequency: Varies

## DWM CONTAM: DWM CONTAMINATED SITES

A listing of active or known sites. The listing includes sites that need cleanup but are not actively being worked on because the agency currently does not have funding (primarily petroleum and drycleaning).

Date of Government Version: 03/31/2014  
Date Data Arrived at EDR: 04/22/2014  
Date Made Active in Reports: 05/06/2014  
Number of Days to Update: 14

Source: Department of Environmental Protection  
Telephone: 850-245-7503  
Last EDR Contact: 07/11/2014  
Next Scheduled EDR Contact: 10/27/2014  
Data Release Frequency: Varies

## 2020 COR ACTION: 2020 Corrective Action Program List

The EPA has set ambitious goals for the RCRA Corrective Action program by creating the 2020 Corrective Action Universe. This RCRA cleanup baseline includes facilities expected to need corrective action. The 2020 universe contains a wide variety of sites. Some properties are heavily contaminated while others were contaminated but have since been cleaned up. Still others have not been fully investigated yet, and may require little or no remediation. Inclusion in the 2020 Universe does not necessarily imply failure on the part of a facility to meet its RCRA obligations.

Date of Government Version: 11/11/2011  
Date Data Arrived at EDR: 05/18/2012  
Date Made Active in Reports: 05/25/2012  
Number of Days to Update: 7

Source: Environmental Protection Agency  
Telephone: 703-308-4044  
Last EDR Contact: 08/15/2014  
Next Scheduled EDR Contact: 11/24/2014  
Data Release Frequency: Varies

## PRP: Potentially Responsible Parties

A listing of verified Potentially Responsible Parties

Date of Government Version: 04/15/2013  
Date Data Arrived at EDR: 07/03/2013  
Date Made Active in Reports: 09/13/2013  
Number of Days to Update: 72

Source: EPA  
Telephone: 202-564-6023  
Last EDR Contact: 07/01/2014  
Next Scheduled EDR Contact: 10/13/2014  
Data Release Frequency: Quarterly

## EPA WATCH LIST: EPA WATCH LIST

EPA maintains a "Watch List" to facilitate dialogue between EPA, state and local environmental agencies on enforcement matters relating to facilities with alleged violations identified as either significant or high priority. Being on the Watch List does not mean that the facility has actually violated the law only that an investigation by EPA or a state or local environmental agency has led those organizations to allege that an unproven violation has in fact occurred. Being on the Watch List does not represent a higher level of concern regarding the alleged violations that were detected, but instead indicates cases requiring additional dialogue between EPA, state and local agencies - primarily because of the length of time the alleged violation has gone unaddressed or unresolved.

# GOVERNMENT RECORDS SEARCHED / DATA CURRENCY TRACKING

Date of Government Version: 08/30/2013  
Date Data Arrived at EDR: 03/21/2014  
Date Made Active in Reports: 06/17/2014  
Number of Days to Update: 88

Source: Environmental Protection Agency  
Telephone: 617-520-3000  
Last EDR Contact: 08/15/2014  
Next Scheduled EDR Contact: 11/24/2014  
Data Release Frequency: Quarterly

## Financial Assurance 1: Financial Assurance Information Listing

A list of hazardous waste facilities required to provide financial assurance under RCRA.

Date of Government Version: 07/31/2014  
Date Data Arrived at EDR: 08/05/2014  
Date Made Active in Reports: 08/13/2014  
Number of Days to Update: 8

Source: Department of Environmental Protection  
Telephone: 850-245-8793  
Last EDR Contact: 07/31/2014  
Next Scheduled EDR Contact: 11/17/2014  
Data Release Frequency: Varies

## COAL ASH DOE: Sleam-Electric Plan Operation Data

A listing of power plants that store ash in surface ponds.

Date of Government Version: 12/31/2005  
Date Data Arrived at EDR: 08/07/2009  
Date Made Active in Reports: 10/22/2009  
Number of Days to Update: 76

Source: Department of Energy  
Telephone: 202-586-8719  
Last EDR Contact: 07/18/2014  
Next Scheduled EDR Contact: 10/27/2014  
Data Release Frequency: Varies

## PCB TRANSFORMER: PCB Transformer Registration Database

The database of PCB transformer registrations that includes all PCB registration submittals.

Date of Government Version: 02/01/2011  
Date Data Arrived at EDR: 10/19/2011  
Date Made Active in Reports: 01/10/2012  
Number of Days to Update: 83

Source: Environmental Protection Agency  
Telephone: 202-566-0517  
Last EDR Contact: 08/01/2014  
Next Scheduled EDR Contact: 11/10/2014  
Data Release Frequency: Varies

## COAL ASH EPA: Coal Combustion Residues Surface Impoundments List

A listing of coal combustion residues surface impoundments with high hazard potential ratings.

Date of Government Version: 03/14/2014  
Date Data Arrived at EDR: 06/11/2014  
Date Made Active in Reports: 07/28/2014  
Number of Days to Update: 47

Source: Environmental Protection Agency  
Telephone: N/A  
Last EDR Contact: 06/11/2014  
Next Scheduled EDR Contact: 09/22/2014  
Data Release Frequency: Varies

## Financial Assurance 3: Financial Assurance Information Listing

A listing of financial assurance information for storage tanks sites.

Date of Government Version: 07/16/2014  
Date Data Arrived at EDR: 08/06/2014  
Date Made Active in Reports: 08/13/2014  
Number of Days to Update: 7

Source: Department of Environmental Protection  
Telephone: 850-245-8853  
Last EDR Contact: 08/06/2014  
Next Scheduled EDR Contact: 11/17/2014  
Data Release Frequency: Quarterly

## Financial Assurance 2: Financial Assurance Information Listing

A listing of financial assurance information for solid waste facilities.

Date of Government Version: 08/04/2014  
Date Data Arrived at EDR: 08/05/2014  
Date Made Active in Reports: 08/13/2014  
Number of Days to Update: 8

Source: Department of Environmental Protection  
Telephone: 850-245-8743  
Last EDR Contact: 07/31/2014  
Next Scheduled EDR Contact: 11/17/2014  
Data Release Frequency: Varies

# GOVERNMENT RECORDS SEARCHED / DATA CURRENCY TRACKING

## US FIN ASSUR: Financial Assurance Information

All owners and operators of facilities that treat, store, or dispose of hazardous waste are required to provide proof that they will have sufficient funds to pay for the clean up, closure, and post-closure care of their facilities.

Date of Government Version: 06/19/2014	Source: Environmental Protection Agency
Date Data Arrived at EDR: 06/20/2014	Telephone: 202-566-1917
Date Made Active in Reports: 07/28/2014	Last EDR Contact: 08/14/2014
Number of Days to Update: 38	Next Scheduled EDR Contact: 12/01/2014
	Data Release Frequency: Quarterly

## US AIRS MINOR: Air Facility System Data

A listing of minor source facilities.

Date of Government Version: 10/23/2013	Source: EPA
Date Data Arrived at EDR: 11/06/2013	Telephone: 202-564-2496
Date Made Active in Reports: 12/06/2013	Last EDR Contact: 06/25/2014
Number of Days to Update: 30	Next Scheduled EDR Contact: 10/13/2014
	Data Release Frequency: Annually

## US AIRS (AFS): Aerometric Information Retrieval System Facility Subsystem (AFS)

The database is a sub-system of Aerometric Information Retrieval System (AIRS). AFS contains compliance data on air pollution point sources regulated by the U.S. EPA and/or state and local air regulatory agencies. This information comes from source reports by various stationary sources of air pollution, such as electric power plants, steel mills, factories, and universities, and provides information about the air pollutants they produce. Action, air program, air program pollutant, and general level plant data. It is used to track emissions and compliance data from industrial plants.

Date of Government Version: 10/23/2013	Source: EPA
Date Data Arrived at EDR: 11/06/2013	Telephone: 202-564-2496
Date Made Active in Reports: 12/06/2013	Last EDR Contact: 06/25/2014
Number of Days to Update: 30	Next Scheduled EDR Contact: 10/13/2014
	Data Release Frequency: Annually

## **EDR HIGH RISK HISTORICAL RECORDS**

### ***EDR Exclusive Records***

#### EDR MGP: EDR Proprietary Manufactured Gas Plants

The EDR Proprietary Manufactured Gas Plant Database includes records of coal gas plants (manufactured gas plants) compiled by EDR's researchers. Manufactured gas sites were used in the United States from the 1800's to 1950's to produce a gas that could be distributed and used as fuel. These plants used whale oil, rosin, coal, or a mixture of coal, oil, and water that also produced a significant amount of waste. Many of the byproducts of the gas production, such as coal tar (oily waste containing volatile and non-volatile chemicals), sludges, oils and other compounds are potentially hazardous to human health and the environment. The byproduct from this process was frequently disposed of directly at the plant site and can remain or spread slowly, serving as a continuous source of soil and groundwater contamination.

Date of Government Version: N/A	Source: EDR, Inc.
Date Data Arrived at EDR: N/A	Telephone: N/A
Date Made Active in Reports: N/A	Last EDR Contact: N/A
Number of Days to Update: N/A	Next Scheduled EDR Contact: N/A
	Data Release Frequency: No Update Planned

#### EDR US Hist Auto Stat: EDR Exclusive Historic Gas Stations

EDR has searched selected national collections of business directories and has collected listings of potential gas station/filling station/service station sites that were available to EDR researchers. EDR's review was limited to those categories of sources that might, in EDR's opinion, include gas station/filling station/service station establishments. The categories reviewed included, but were not limited to gas, gas station, gasoline station, filling station, auto, automobile repair, auto service station, service station, etc. This database falls within a category of information EDR classifies as "High Risk Historical Records", or HRHR. EDR's HRHR effort presents unique and sometimes proprietary data about past sites and operations that typically create environmental concerns, but may not show up in current government records searches.

# GOVERNMENT RECORDS SEARCHED / DATA CURRENCY TRACKING

Date of Government Version: N/A  
Date Data Arrived at EDR: N/A  
Date Made Active in Reports: N/A  
Number of Days to Update: N/A

Source: EDR, Inc.  
Telephone: N/A  
Last EDR Contact: N/A  
Next Scheduled EDR Contact: N/A  
Data Release Frequency: Varies

## EDR US Hist Cleaners: EDR Exclusive Historic Dry Cleaners

EDR has searched selected national collections of business directories and has collected listings of potential dry cleaner sites that were available to EDR researchers. EDR's review was limited to those categories of sources that might, in EDR's opinion, include dry cleaning establishments. The categories reviewed included, but were not limited to dry cleaners, cleaners, laundry, laundromat, cleaning/laundry, wash & dry etc. This database falls within a category of information EDR classifies as "High Risk Historical Records", or HRHR. EDR's HRHR effort presents unique and sometimes proprietary data about past sites and operations that typically create environmental concerns, but may not show up in current government records searches.

Date of Government Version: N/A  
Date Data Arrived at EDR: N/A  
Date Made Active in Reports: N/A  
Number of Days to Update: N/A

Source: EDR, Inc.  
Telephone: N/A  
Last EDR Contact: N/A  
Next Scheduled EDR Contact: N/A  
Data Release Frequency: Varies

## EDR RECOVERED GOVERNMENT ARCHIVES

### *Exclusive Recovered Govt. Archives*

#### RGA LUST: Recovered Government Archive Leaking Underground Storage Tank

The EDR Recovered Government Archive Leaking Underground Storage Tank database provides a list of LUST incidents derived from historical databases and includes many records that no longer appear in current government lists. Compiled from Records formerly available from the Department of Environmental Protection in Florida.

Date of Government Version: N/A  
Date Data Arrived at EDR: 07/01/2013  
Date Made Active in Reports: 12/30/2013  
Number of Days to Update: 182

Source: Department of Environmental Protection  
Telephone: N/A  
Last EDR Contact: 06/01/2012  
Next Scheduled EDR Contact: N/A  
Data Release Frequency: Varies

#### RGA LF: Recovered Government Archive Solid Waste Facilities List

The EDR Recovered Government Archive Landfill database provides a list of landfills derived from historical databases and includes many records that no longer appear in current government lists. Compiled from Records formerly available from the Department of Environmental Protection in Florida.

Date of Government Version: N/A  
Date Data Arrived at EDR: 07/01/2013  
Date Made Active in Reports: 01/10/2014  
Number of Days to Update: 193

Source: Department of Environmental Protection  
Telephone: N/A  
Last EDR Contact: 06/01/2012  
Next Scheduled EDR Contact: N/A  
Data Release Frequency: Varies

#### RGA HWS: Recovered Government Archive State Hazardous Waste Facilities List

The EDR Recovered Government Archive State Hazardous Waste database provides a list of SHWS incidents derived from historical databases and includes many records that no longer appear in current government lists. Compiled from Records formerly available from the Department of Environmental Protection in Florida.

Date of Government Version: N/A  
Date Data Arrived at EDR: 07/01/2013  
Date Made Active in Reports: 12/30/2013  
Number of Days to Update: 182

Source: Department of Environmental Protection  
Telephone: N/A  
Last EDR Contact: 06/01/2012  
Next Scheduled EDR Contact: N/A  
Data Release Frequency: Varies



# GOVERNMENT RECORDS SEARCHED / DATA CURRENCY TRACKING

## COUNTY RECORDS

### ALACHUA COUNTY:

#### Facility List

List of all regulated facilities in Alachua County.

Date of Government Version: 04/01/2014  
Date Data Arrived at EDR: 06/05/2014  
Date Made Active in Reports: 07/02/2014  
Number of Days to Update: 27

Source: Alachua County Environmental Protection Department  
Telephone: 352-264-6800  
Last EDR Contact: 06/25/2014  
Next Scheduled EDR Contact: 10/13/2014  
Data Release Frequency: Annually

### BROWARD COUNTY:

#### Aboveground Storage Tanks

Aboveground storage tank locations in Broward County.

Date of Government Version: 06/02/2014  
Date Data Arrived at EDR: 06/04/2014  
Date Made Active in Reports: 06/12/2014  
Number of Days to Update: 8

Source: Broward County Environmental Protection Department  
Telephone: 954-818-7509  
Last EDR Contact: 06/02/2014  
Next Scheduled EDR Contact: 09/15/2014  
Data Release Frequency: Varies

#### Underground Storage Tanks

All known regulated storage tanks within Broward County, including those tanks that have been closed

Date of Government Version: 06/02/2014  
Date Data Arrived at EDR: 06/04/2014  
Date Made Active in Reports: 06/12/2014  
Number of Days to Update: 8

Source: Broward County Environmental Protection Department  
Telephone: 954-818-7509  
Last EDR Contact: 06/02/2014  
Next Scheduled EDR Contact: 09/15/2014  
Data Release Frequency: Annually

### HILLSBOROUGH COUNTY:

#### HILLSBOROUGH CO LF

Hillsborough county landfill sites.

Date of Government Version: 06/01/2010  
Date Data Arrived at EDR: 01/18/2012  
Date Made Active in Reports: 02/21/2012  
Number of Days to Update: 34

Source: Hillsborough County Environmental Protection Commission  
Telephone: 813-627-2600  
Last EDR Contact: 07/11/2014  
Next Scheduled EDR Contact: 10/27/2014  
Data Release Frequency: Varies

### MIAMI-DADE COUNTY:

#### Air Permit Sites

Facilities that release or have a potential to release pollutants.

Date of Government Version: 06/02/2014  
Date Data Arrived at EDR: 06/03/2014  
Date Made Active in Reports: 06/12/2014  
Number of Days to Update: 9

Source: Department of Environmental Resources Management  
Telephone: 305-372-6755  
Last EDR Contact: 06/03/2014  
Next Scheduled EDR Contact: 09/15/2014  
Data Release Frequency: Semi-Annually

#### Grease Trap Sites

Any non-residential facility that discharges waste to a sanitary sewer.

# GOVERNMENT RECORDS SEARCHED / DATA CURRENCY TRACKING

Date of Government Version: 06/02/2014  
Date Data Arrived at EDR: 06/03/2014  
Date Made Active in Reports: 06/12/2014  
Number of Days to Update: 9

Source: Dade County Dept. of Env. Resources Mgmt.  
Telephone: 305-372-6508  
Last EDR Contact: 06/03/2014  
Next Scheduled EDR Contact: 09/15/2014  
Data Release Frequency: Semi-Annually

## Marine Facilities Operating Permit

What is this permit used for? Miami-Dade County Ordinance 89-104 and Section 24-18 of the Code of Miami-Dade County require the following types of marine facilities to obtain annual operating permits from DERM: All recreational boat docking facilities with ten (10) or more boat slips, moorings, davit spaces, and vessel tie-up spaces. All boat storage facilities contiguous to tidal waters in Miami-Dade County with ten (10) or more dry storage spaces including boatyards and boat manufacturing facilities.

Date of Government Version: 03/03/2014  
Date Data Arrived at EDR: 03/04/2014  
Date Made Active in Reports: 03/25/2014  
Number of Days to Update: 21

Source: DERM  
Telephone: 305-372-3576  
Last EDR Contact: 03/04/2014  
Next Scheduled EDR Contact: 06/16/2014  
Data Release Frequency: Quarterly

## Miami River Enforcement

The Miami River Enforcement database files were created for facilities and in some instances vessels that were inspected by a workgroup within the Department that was identified as the Miami River Enforcement Group. The files do not all necessarily reflect enforcement cases and some were created for locations that were permitted by other Sections within the Department.

Date of Government Version: 06/05/2013  
Date Data Arrived at EDR: 06/06/2013  
Date Made Active in Reports: 08/06/2013  
Number of Days to Update: 61

Source: DERM  
Telephone: 305-372-3576  
Last EDR Contact: 06/02/2014  
Next Scheduled EDR Contact: 09/15/2014  
Data Release Frequency: Quarterly

## Industrial Waste Type 2-4 Sites

IW2s are facilities having reclaim or recycling systems with no discharges, aboveground holding tanks or spill prevention and countermeasure plans. IW4s are facilities that discharge an effluent to the ground.

Date of Government Version: 06/02/2014  
Date Data Arrived at EDR: 06/03/2014  
Date Made Active in Reports: 06/12/2014  
Number of Days to Update: 9

Source: Department of Environmental Resources Management  
Telephone: 305-372-6700  
Last EDR Contact: 06/03/2014  
Next Scheduled EDR Contact: 09/15/2014  
Data Release Frequency: Semi-Annually

## Industrial Waste Type 5 Sites

Generally these facilities fall under the category of "conditionally exempt small quantity generator" or "small quantity generator".

Date of Government Version: 06/02/2014  
Date Data Arrived at EDR: 06/03/2014  
Date Made Active in Reports: 06/12/2014  
Number of Days to Update: 9

Source: Department of Environmental Resources Management  
Telephone: 305-372-6700  
Last EDR Contact: 06/03/2014  
Next Scheduled EDR Contact: 09/15/2014  
Data Release Frequency: Semi-Annually

## Industrial Waste Type 6

Permits issued to those non-residential land uses located within the major drinking water wellfield protection areas that are not served by sanitary sewers. These facilities do not handle hazardous materials but are regulated because of the env. sensitivity of the areas where they are located.

Date of Government Version: 06/02/2014  
Date Data Arrived at EDR: 06/03/2014  
Date Made Active in Reports: 06/12/2014  
Number of Days to Update: 9

Source: Department of Environmental Resources Management  
Telephone: 305-372-6700  
Last EDR Contact: 06/03/2014  
Next Scheduled EDR Contact: 09/15/2014  
Data Release Frequency: Semi-Annually

# GOVERNMENT RECORDS SEARCHED / DATA CURRENCY TRACKING

## Industrial Waste Permit Sites

Facilities that either generate more than 25,000 of wastewater per day to sanitary sewers or are pre-defined by EPA.

Date of Government Version: 06/02/2014	Source: Department of Environmental Resources Management
Date Data Arrived at EDR: 06/03/2014	Telephone: 305-372-6700
Date Made Active in Reports: 06/11/2014	Last EDR Contact: 06/03/2014
Number of Days to Update: 8	Next Scheduled EDR Contact: 09/15/2014
	Data Release Frequency: Semi-Annually

## Fuel Spills Cases

DERM documents fuel spills of sites that are not in a state program.

Date of Government Version: 01/08/2009	Source: Department of Environmental Resources Management
Date Data Arrived at EDR: 01/13/2009	Telephone: 305-372-6755
Date Made Active in Reports: 02/05/2009	Last EDR Contact: 06/02/2014
Number of Days to Update: 23	Next Scheduled EDR Contact: 09/15/2014
	Data Release Frequency: Semi-Annually

## Storage Tanks

A listing of aboveground and underground storage tank site locations.

Date of Government Version: 06/02/2014	Source: Department of Environmental Resource Management
Date Data Arrived at EDR: 06/03/2014	Telephone: 305-372-6700
Date Made Active in Reports: 06/11/2014	Last EDR Contact: 06/03/2014
Number of Days to Update: 8	Next Scheduled EDR Contact: 09/15/2014
	Data Release Frequency: Semi-Annually

## PALM BEACH COUNTY:

### PALM BEACH CO. LF

Palm Beach County Inventory of Solid Waste Sites.

Date of Government Version: 09/01/2011	Source: Palm Beach County Solid Waste Authority
Date Data Arrived at EDR: 09/20/2011	Telephone: 561-640-4000
Date Made Active in Reports: 10/10/2011	Last EDR Contact: 06/11/2014
Number of Days to Update: 20	Next Scheduled EDR Contact: 09/29/2014
	Data Release Frequency: Varies

## OTHER DATABASE(S)

Depending on the geographic area covered by this report, the data provided in these specialty databases may or may not be complete. For example, the existence of wetlands information data in a specific report does not mean that all wetlands in the area covered by the report are included. Moreover, the absence of any reported wetlands information does not necessarily mean that wetlands do not exist in the area covered by the report.

### CT MANIFEST: Hazardous Waste Manifest Data

Facility and manifest data. Manifest is a document that lists and tracks hazardous waste from the generator through transporters to a tsd facility.

Date of Government Version: 07/30/2013	Source: Department of Energy & Environmental Protection
Date Data Arrived at EDR: 08/19/2013	Telephone: 860-424-3375
Date Made Active in Reports: 10/03/2013	Last EDR Contact: 08/19/2014
Number of Days to Update: 45	Next Scheduled EDR Contact: 12/01/2014
	Data Release Frequency: Annually

## GOVERNMENT RECORDS SEARCHED / DATA CURRENCY TRACKING

### NJ MANIFEST: Manifest Information

Hazardous waste manifest information.

Date of Government Version: 12/31/2011  
Date Data Arrived at EDR: 07/19/2012  
Date Made Active in Reports: 08/28/2012  
Number of Days to Update: 40

Source: Department of Environmental Protection  
Telephone: N/A  
Last EDR Contact: 07/17/2014  
Next Scheduled EDR Contact: 10/27/2014  
Data Release Frequency: Annually

### NY MANIFEST: Facility and Manifest Data

Manifest is a document that lists and tracks hazardous waste from the generator through transporters to a TSD facility.

Date of Government Version: 05/01/2014  
Date Data Arrived at EDR: 05/07/2014  
Date Made Active in Reports: 06/10/2014  
Number of Days to Update: 34

Source: Department of Environmental Conservation  
Telephone: 518-402-8651  
Last EDR Contact: 08/07/2014  
Next Scheduled EDR Contact: 11/17/2014  
Data Release Frequency: Annually

### PA MANIFEST: Manifest Information

Hazardous waste manifest information.

Date of Government Version: 12/31/2013  
Date Data Arrived at EDR: 07/21/2014  
Date Made Active in Reports: 08/25/2014  
Number of Days to Update: 35

Source: Department of Environmental Protection  
Telephone: 717-783-8990  
Last EDR Contact: 07/18/2014  
Next Scheduled EDR Contact: 11/03/2014  
Data Release Frequency: Annually

### RI MANIFEST: Manifest information

Hazardous waste manifest information

Date of Government Version: 12/31/2013  
Date Data Arrived at EDR: 07/15/2014  
Date Made Active in Reports: 08/13/2014  
Number of Days to Update: 29

Source: Department of Environmental Management  
Telephone: 401-222-2797  
Last EDR Contact: 08/26/2014  
Next Scheduled EDR Contact: 12/08/2014  
Data Release Frequency: Annually

### WI MANIFEST: Manifest Information

Hazardous waste manifest information.

Date of Government Version: 12/31/2013  
Date Data Arrived at EDR: 06/20/2014  
Date Made Active in Reports: 08/07/2014  
Number of Days to Update: 48

Source: Department of Natural Resources  
Telephone: N/A  
Last EDR Contact: 06/16/2014  
Next Scheduled EDR Contact: 09/29/2014  
Data Release Frequency: Annually

Oil/Gas Pipelines: This data was obtained by EDR from the USGS in 1994. It is referred to by USGS as GeoData Digital Line Graphs from 1:100,000-Scale Maps. It was extracted from the transportation category including some oil, but primarily gas pipelines.

Sensitive Receptors: There are individuals deemed sensitive receptors due to their fragile immune systems and special sensitivity to environmental discharges. These sensitive receptors typically include the elderly, the sick, and children. While the location of all sensitive receptors cannot be determined, EDR indicates those buildings and facilities - schools, daycares, hospitals, medical centers, and nursing homes - where individuals who are sensitive receptors are likely to be located.

### AHA Hospitals:

Source: American Hospital Association, Inc.  
Telephone: 312-280-5991

The database includes a listing of hospitals based on the American Hospital Association's annual survey of hospitals.

### Medical Centers: Provider of Services Listing

Source: Centers for Medicare & Medicaid Services  
Telephone: 410-786-3000

A listing of hospitals with Medicare provider number, produced by Centers of Medicare & Medicaid Services, a federal agency within the U.S. Department of Health and Human Services.

## GOVERNMENT RECORDS SEARCHED / DATA CURRENCY TRACKING

### Nursing Homes

Source: National Institutes of Health

Telephone: 301-594-6248

Information on Medicare and Medicaid certified nursing homes in the United States.

### Public Schools

Source: National Center for Education Statistics

Telephone: 202-502-7300

The National Center for Education Statistics' primary database on elementary and secondary public education in the United States. It is a comprehensive, annual, national statistical database of all public elementary and secondary schools and school districts, which contains data that are comparable across all states.

### Private Schools

Source: National Center for Education Statistics

Telephone: 202-502-7300

The National Center for Education Statistics' primary database on private school locations in the United States.

### Daycare Centers: Department of Children & Families

Source: Provider Information

Telephone: 850-488-4900

**Flood Zone Data:** This data, available in select counties across the country, was obtained by EDR in 2003 & 2011 from the Federal Emergency Management Agency (FEMA). Data depicts 100-year and 500-year flood zones as defined by FEMA.

**NWI:** National Wetlands Inventory. This data, available in select counties across the country, was obtained by EDR in 2002, 2005 and 2010 from the U.S. Fish and Wildlife Service.

### State Wetlands Data: Wetlands Inventory

Source: Department of Environmental Protection

Telephone: 850-245-8238

### Scanned Digital USGS 7.5' Topographic Map (DRG)

Source: United States Geologic Survey

A digital raster graphic (DRG) is a scanned image of a U.S. Geological Survey topographic map. The map images are made by scanning published paper maps on high-resolution scanners. The raster image is georeferenced and fit to the Universal Transverse Mercator (UTM) projection.

## **STREET AND ADDRESS INFORMATION**

© 2010 Tele Atlas North America, Inc. All rights reserved. This material is proprietary and the subject of copyright protection and other intellectual property rights owned by or licensed to Tele Atlas North America, Inc. The use of this material is subject to the terms of a license agreement. You will be held liable for any unauthorized copying or disclosure of this material.

## GEOCHECK<sup>®</sup> - PHYSICAL SETTING SOURCE ADDENDUM

### TARGET PROPERTY ADDRESS

SARASOTA, FL  
3175 FRUITVILLE RD  
SARASOTA, FL 34237

### TARGET PROPERTY COORDINATES

Latitude (North): 27.3384 - 27° 20' 18.24"  
Longitude (West): 82.5066 - 82° 30' 23.76"  
Universal Transverse Mercator: Zone 17  
UTM X (Meters): 350959.7  
UTM Y (Meters): 3024648.2  
Elevation: 29 ft. above sea level

### USGS TOPOGRAPHIC MAP

Target Property Map: 27082-C5 SARASOTA, FL  
Most Recent Revision: 1994  
  
East Map: 27082-C4 BEE RIDGE, FL  
Most Recent Revision: 1987

EDR's GeoCheck Physical Setting Source Addendum is provided to assist the environmental professional in forming an opinion about the impact of potential contaminant migration.

Assessment of the impact of contaminant migration generally has two principal investigative components:

1. Groundwater flow direction, and
2. Groundwater flow velocity.

Groundwater flow direction may be impacted by surface topography, hydrology, hydrogeology, characteristics of the soil, and nearby wells. Groundwater flow velocity is generally impacted by the nature of the geologic strata.

# GEOCHECK® - PHYSICAL SETTING SOURCE SUMMARY

## GROUNDWATER FLOW DIRECTION INFORMATION

Groundwater flow direction for a particular site is best determined by a qualified environmental professional using site-specific well data. If such data is not reasonably ascertainable, it may be necessary to rely on other sources of information, such as surface topographic information, hydrologic information, hydrogeologic data collected on nearby properties, and regional groundwater flow information (from deep aquifers).

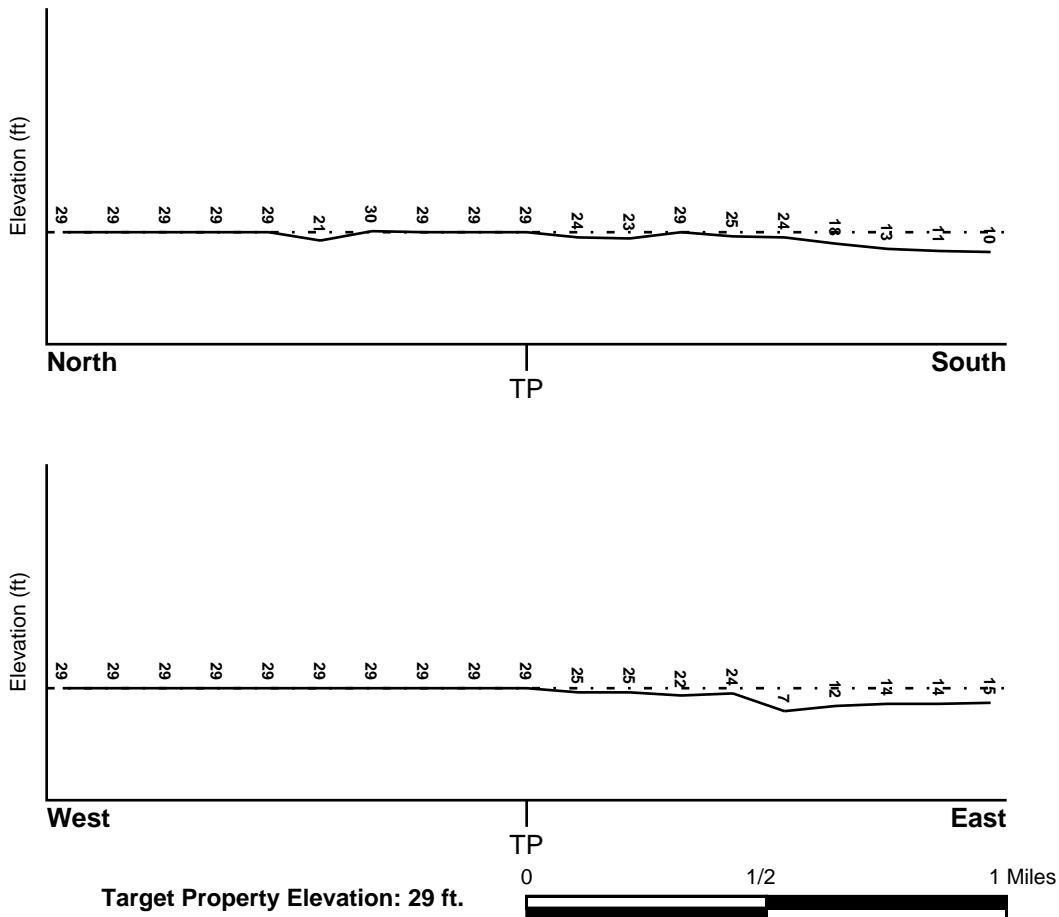
## TOPOGRAPHIC INFORMATION

Surface topography may be indicative of the direction of surficial groundwater flow. This information can be used to assist the environmental professional in forming an opinion about the impact of nearby contaminated properties or, should contamination exist on the target property, what downgradient sites might be impacted.

## TARGET PROPERTY TOPOGRAPHY

General Topographic Gradient: General SE

## SURROUNDING TOPOGRAPHY: ELEVATION PROFILES



Source: Topography has been determined from the USGS 7.5' Digital Elevation Model and should be evaluated on a relative (not an absolute) basis. Relative elevation information between sites of close proximity should be field verified.

# GEOCHECK® - PHYSICAL SETTING SOURCE SUMMARY

## HYDROLOGIC INFORMATION

Surface water can act as a hydrologic barrier to groundwater flow. Such hydrologic information can be used to assist the environmental professional in forming an opinion about the impact of nearby contaminated properties or, should contamination exist on the target property, what downgradient sites might be impacted.

Refer to the Physical Setting Source Map following this summary for hydrologic information (major waterways and bodies of water).

## FEMA FLOOD ZONE

<u>Target Property County</u> SARASOTA, FL	FEMA Flood <u>Electronic Data</u> YES - refer to the Overview Map and Detail Map
Flood Plain Panel at Target Property:	1251500010B - FEMA Q3 Flood data
Additional Panels in search area:	1251440132D - FEMA Q3 Flood data 1251500005B - FEMA Q3 Flood data 1251500006B - FEMA Q3 Flood data 1251500011B - FEMA Q3 Flood data 1251440153E - FEMA Q3 Flood data 1251440134E - FEMA Q3 Flood data

## NATIONAL WETLAND INVENTORY

<u>NWI Quad at Target Property</u> SARASOTA	NWI Electronic <u>Data Coverage</u> YES - refer to the Overview Map and Detail Map
--	--

## HYDROGEOLOGIC INFORMATION

Hydrogeologic information obtained by installation of wells on a specific site can often be an indicator of groundwater flow direction in the immediate area. Such hydrogeologic information can be used to assist the environmental professional in forming an opinion about the impact of nearby contaminated properties or, should contamination exist on the target property, what downgradient sites might be impacted.

### **Site-Specific Hydrogeological Data\*:**

Search Radius:	1.25 miles
Status:	Not found

## AQUIFLOW®

Search Radius: 1.000 Mile.

EDR has developed the AQUIFLOW Information System to provide data on the general direction of groundwater flow at specific points. EDR has reviewed reports submitted by environmental professionals to regulatory authorities at select sites and has extracted the date of the report, groundwater flow direction as determined hydrogeologically, and the depth to water table.

<u>MAP ID</u>	<u>LOCATION FROM TP</u>	<u>GENERAL DIRECTION GROUNDWATER FLOW</u>
B4	1/4 - 1/2 Mile West	SW
B5	1/4 - 1/2 Mile West	S
B6	1/4 - 1/2 Mile West	SW
25	1/2 - 1 Mile North	NNE

For additional site information, refer to Physical Setting Source Map Findings.



## GEOCHECK® - PHYSICAL SETTING SOURCE SUMMARY

### GROUNDWATER FLOW VELOCITY INFORMATION

Groundwater flow velocity information for a particular site is best determined by a qualified environmental professional using site specific geologic and soil strata data. If such data are not reasonably ascertainable, it may be necessary to rely on other sources of information, including geologic age identification, rock stratigraphic unit and soil characteristics data collected on nearby properties and regional soil information. In general, contaminant plumes move more quickly through sandy-gravelly types of soils than silty-clayey types of soils.

### GEOLOGIC INFORMATION IN GENERAL AREA OF TARGET PROPERTY

Geologic information can be used by the environmental professional in forming an opinion about the relative speed at which contaminant migration may be occurring.

#### ROCK STRATIGRAPHIC UNIT

Era: Cenozoic  
System: Tertiary  
Series: Miocene  
Code: Tm (decoded above as Era, System & Series)

#### GEOLOGIC AGE IDENTIFICATION

Category: Stratified Sequence

Geologic Age and Rock Stratigraphic Unit Source: P.G. Schruben, R.E. Arndt and W.J. Bawiec, Geology of the Conterminous U.S. at 1:2,500,000 Scale - a digital representation of the 1974 P.B. King and H.M. Beikman Map, USGS Digital Data Series DDS - 11 (1994).

### DOMINANT SOIL COMPOSITION IN GENERAL AREA OF TARGET PROPERTY

The U.S. Department of Agriculture's (USDA) Soil Conservation Service (SCS) leads the National Cooperative Soil Survey (NCSS) and is responsible for collecting, storing, maintaining and distributing soil survey information for privately owned lands in the United States. A soil map in a soil survey is a representation of soil patterns in a landscape. Soil maps for STATSGO are compiled by generalizing more detailed (SSURGO) soil survey maps. The following information is based on Soil Conservation Service STATSGO data.

Soil Component Name: POMONA

Soil Surface Texture: fine sand

Hydrologic Group: Class B/D - Drained/undrained hydrology class of soils that can be drained and are classified.

Soil Drainage Class: Poorly. Soils may have a saturated zone, a layer of low hydraulic conductivity, or seepage. Depth to water table is less than 1 foot.

Hydric Status: Soil does not meet the requirements for a hydric soil.

Corrosion Potential - Uncoated Steel: HIGH

Depth to Bedrock Min: > 60 inches

Depth to Bedrock Max: > 60 inches

## GEOCHECK® - PHYSICAL SETTING SOURCE SUMMARY

Soil Layer Information							
Layer	Boundary		Soil Texture Class	Classification		Permeability Rate (in/hr)	Soil Reaction (pH)
	Upper	Lower		AASHTO Group	Unified Soil		
1	0 inches	5 inches	fine sand	Granular materials (35 pct. or less passing No. 200), Fine Sand.	COARSE-GRAINED SOILS, Sands, Clean Sands, Poorly graded sand.	Max: 20.00 Min: 6.00	Max: 6.00 Min: 3.60
2	5 inches	26 inches	sand	Granular materials (35 pct. or less passing No. 200), Fine Sand.	COARSE-GRAINED SOILS, Sands, Clean Sands, Poorly graded sand.	Max: 20.00 Min: 6.00	Max: 6.00 Min: 3.60
3	26 inches	39 inches	sand	Granular materials (35 pct. or less passing No. 200), Fine Sand.	COARSE-GRAINED SOILS, Sands, Clean Sands, Poorly graded sand. COARSE-GRAINED SOILS, Sands, Sands with fines, Silty Sand.	Max: 6.00 Min: 0.60	Max: 6.00 Min: 3.60
4	39 inches	51 inches	sand	Granular materials (35 pct. or less passing No. 200), Fine Sand.	COARSE-GRAINED SOILS, Sands, Clean Sands, Poorly graded sand.	Max: 20.00 Min: 2.00	Max: 6.00 Min: 3.60
5	51 inches	72 inches	sandy clay loam	Granular materials (35 pct. or less passing No. 200), Silty, or Clayey Gravel and Sand.	COARSE-GRAINED SOILS, Sands, Sands with fines, Clayey sand.	Max: 2.00 Min: 0.20	Max: 6.00 Min: 3.60

### OTHER SOIL TYPES IN AREA

Based on Soil Conservation Service STATSGO data, the following additional subordinant soil types may appear within the general area of target property.

Soil Surface Textures: mucky - fine sand

Surficial Soil Types: mucky - fine sand

Shallow Soil Types: fine sand

Deeper Soil Types: sand  
sandy loam  
loamy fine sand

# GEOCHECK® - PHYSICAL SETTING SOURCE SUMMARY

## LOCAL / REGIONAL WATER AGENCY RECORDS

EDR Local/Regional Water Agency records provide water well information to assist the environmental professional in assessing sources that may impact ground water flow direction, and in forming an opinion about the impact of contaminant migration on nearby drinking water wells.

## WELL SEARCH DISTANCE INFORMATION

<u>DATABASE</u>	<u>SEARCH DISTANCE (miles)</u>
Federal USGS	1.000
Federal FRDS PWS	Nearest PWS within 1 mile
State Database	1.000

## FEDERAL USGS WELL INFORMATION

<u>MAP ID</u>	<u>WELL ID</u>	<u>LOCATION FROM TP</u>
13	USGS40000240934	1/2 - 1 Mile NNW
14	USGS40000240809	1/2 - 1 Mile South
28	USGS40000240931	1/2 - 1 Mile NE
29	USGS40000240887	1/2 - 1 Mile ENE

## FEDERAL FRDS PUBLIC WATER SUPPLY SYSTEM INFORMATION

<u>MAP ID</u>	<u>WELL ID</u>	<u>LOCATION FROM TP</u>
9	FL6580326	1/2 - 1 Mile SE

Note: PWS System location is not always the same as well location.

## STATE DATABASE WELL INFORMATION

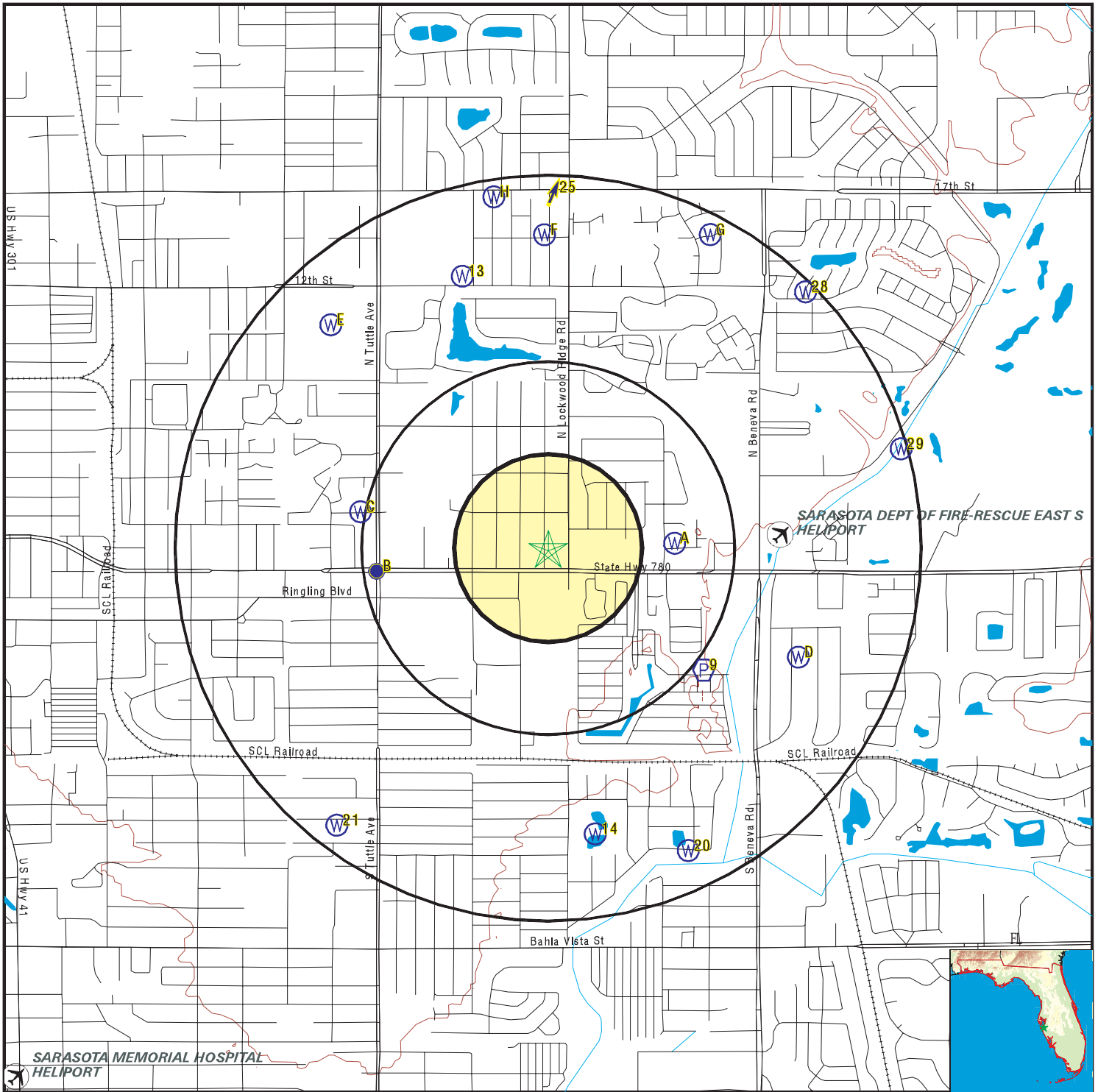
<u>MAP ID</u>	<u>WELL ID</u>	<u>LOCATION FROM TP</u>
A1	FLSA70000016617	1/4 - 1/2 Mile East
A2	FLSA70000016638	1/4 - 1/2 Mile East
A3	FLSA70000016629	1/4 - 1/2 Mile East
C7	FLSA70000016660	1/4 - 1/2 Mile West
C8	FLSA70000016662	1/2 - 1 Mile WNW
C10	FLSA70000016661	1/2 - 1 Mile West
D11	FLSA70000016541	1/2 - 1 Mile ESE
D12	FLSA70000016539	1/2 - 1 Mile ESE
E15	FLSW60000004694	1/2 - 1 Mile NW
F16	FLSA70000016895	1/2 - 1 Mile North
E17	FLSW60000004693	1/2 - 1 Mile NW
E18	FLSW60000004705	1/2 - 1 Mile NW
F19	FLSA70000016938	1/2 - 1 Mile North
20	FLSA70000016399	1/2 - 1 Mile SSE
21	FLSW60000004465	1/2 - 1 Mile SW
G22	FLSW60000004738	1/2 - 1 Mile NNE
G23	FLSW60000004737	1/2 - 1 Mile NNE

## GEOCHECK® - PHYSICAL SETTING SOURCE SUMMARY

### STATE DATABASE WELL INFORMATION

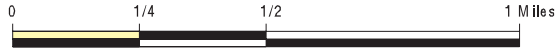
<u>MAP ID</u>	<u>WELL ID</u>	<u>LOCATION FROM TP</u>
H24	FLSA70000017006	1/2 - 1 Mile North
H26	FLSA70000017012	1/2 - 1 Mile North
G27	FLSW60000004741	1/2 - 1 Mile NNE

# PHYSICAL SETTING SOURCE MAP - 4049934.2s



- County Boundary
- Major Roads
- Contour Lines
- Airports
- Earthquake epicenter, Richter 5 or greater
- Water Wells
- Public Water Supply Wells
- Cluster of Multiple Icons

- Groundwater Flow Direction
- Sink holes
- Indeterminate Groundwater Flow at Location
- Groundwater Flow Varies at Location
- Closest Hydrogeological Data
- Oil, gas or related wells



SITE NAME: Sarasota, FL  
 ADDRESS: 3175 Fruitville Rd  
 Sarasota FL 34237  
 LAT/LONG: 27.3384 / 82.5066

CLIENT: Tetra Tech EM, Inc.  
 CONTACT: Cris Smith  
 INQUIRY #: 4049934.2s  
 DATE: August 27, 2014 3:32 pm

# GEOCHECK® - PHYSICAL SETTING SOURCE MAP FINDINGS

Map ID  
 Direction  
 Distance  
 Elevation

Database      EDR ID Number

**A1**  
**East**  
**1/4 - 1/2 Mile**  
**Lower**

**FL WELLS      FLSA70000016617**

Fluwid:	AAF5232	Well type:	Private Water Well
Status :	ACTIVE	Casing mat:	Galvanized
Longitude:	-82.50123		
Latitude:	27.33803		
Well depth:	0		
Length :	0		
Diameter:	2	Permit num:	Not Reported
Comment :	Not Reported	Name :	WINSTON
Sanit seal:	Yes	Last name:	Not Reported
First name:	Not Reported	Phone ext:	Not Reported
Phone:	Not Reported		
Lg pws:	0		
Datum:	WS1984		
Hae:	7.23	Loc method:	DGPS
Gps date:	12-SEP-02	Insp fname:	Not Reported
Project id:	SUPER	Insp chd:	Not Reported
Insp lname:	Not Reported	Property i:	Not Reported
Req numb:	Not Reported	Address:	130 BAILEY RD
County:	SARASOTA	Predir:	Not Reported
Number :	130	Street:	BAILEY
Prefix:	Not Reported	Postdir:	Not Reported
Suffix:	RD	City:	SARASOTA
Zipcode:	34237		
Loc id:	313758	Action:	Not Reported
Gps id:	313758	Res type:	Not Reported
Wsrp id:	Not Reported	Software:	Not Reported
Port stat:	POTABLE	Agency:	Not Reported
Other id:	Not Reported		
Streetside:	Not Reported		
Parcel id:	Not Reported		
Pws design:	0		
Pws verify:	0		
Site id:	FLSA70000016617		

**A2**  
**East**  
**1/4 - 1/2 Mile**  
**Lower**

**FL WELLS      FLSA70000016638**

Fluwid:	AAF1447	Well type:	Private Water Well
Status :	ACTIVE	Casing mat:	Galvanized
Longitude:	-82.50123		
Latitude:	27.33893		
Well depth:	0		
Length :	0		
Diameter:	2	Permit num:	Not Reported
Comment :	Not Reported	Name :	MURPHY
Sanit seal:	Yes	Last name:	Not Reported
First name:	Not Reported		

## GEOCHECK® - PHYSICAL SETTING SOURCE MAP FINDINGS

Phone:	Not Reported	Phone ext:	Not Reported
Lg pws:	0		
Datum:	WS1984		
Hae:	10.16		
Gps date:	10-OCT-01	Loc method:	DGPS
Project id:	SUPER	Insp fname:	Not Reported
Insp lname:	Not Reported	Insp chd:	Not Reported
Req numb:	Not Reported	Property i:	Not Reported
County:	SARASOTA	Address:	3407 SERENA ST
Number :	3407	Predir:	Not Reported
Prefix:	Not Reported	Street:	SERENA
Suffix:	ST	Postdir:	Not Reported
Zipcode:	34237	City:	SARASOTA
Loc id:	309914		
Gps id:	309914		
Wsrp id:	Not Reported	Action:	Not Reported
Port stat:	POTABLE	Res type:	Not Reported
Other id:	Not Reported	Software:	Not Reported
Streetside:	Not Reported	Agency:	Not Reported
Parcel id:	Not Reported		
Pws design:	0		
Pws verify:	0		
Site id:	FLSA70000016638		

**A3  
East  
1/4 - 1/2 Mile  
Lower**

**FL WELLS      FLSA70000016629**

Fluwid:	AAI9311	Well type:	Private Water Well
Status :	ACTIVE	Casing mat:	Galvanized
Longitude:	-82.50078		
Latitude:	27.3388		
Well depth:	0		
Length :	0		
Diameter:	3	Permit num:	Not Reported
Comment :	Not Reported		
Sanit seal:	YES	Name :	THORSON
First name:	GRETCHEN	Last name:	THORSON
Phone:	Not Reported	Phone ext:	Not Reported
Lg pws:	0		
Datum:	Not Reported		
Hae:	9.15		
Gps date:	04-OCT-05	Loc method:	DGPS
Project id:	SUPER	Insp fname:	MICHAEL
Insp lname:	BERRY	Insp chd:	SARASOTA
Req numb:	SUPER	Property i:	Not Reported
County:	SARASOTA	Address:	3421 SERENA RD
Number :	3421	Predir:	Not Reported
Prefix:	Not Reported	Street:	SERENA
Suffix:	RD	Postdir:	Not Reported
Zipcode:	34237	City:	SARASOTA
Loc id:	843044		
Gps id:	843044		
Wsrp id:	Not Reported	Action:	Not Reported
Port stat:	POTABLE	Res type:	Not Reported
Other id:	Not Reported	Software:	Not Reported
Streetside:	Not Reported	Agency:	Not Reported
Parcel id:	Not Reported		

## GEOCHECK® - PHYSICAL SETTING SOURCE MAP FINDINGS

Pws design: 0  
Pws verify: 0  
Site id: FLSA70000016629

**B4**  
**West**  
**1/4 - 1/2 Mile**  
**Higher**

Site ID:	8520936		
Groundwater Flow:	SW	<b>AQUIFLOW</b>	<b>3798</b>
Water Table Depth:	4.0		
Date:	8/94		

**B5**  
**West**  
**1/4 - 1/2 Mile**  
**Higher**

Site ID:	9400484		
Groundwater Flow:	S	<b>AQUIFLOW</b>	<b>3758</b>
Water Table Depth:	5		
Date:	7/94		

**B6**  
**West**  
**1/4 - 1/2 Mile**  
**Higher**

Site ID:	8520779		
Groundwater Flow:	SW	<b>AQUIFLOW</b>	<b>3795</b>
Water Table Depth:	Not Reported		
Date:	7/3/89		

**C7**  
**West**  
**1/4 - 1/2 Mile**  
**Higher**

**FL WELLS      FLSA70000016660**

Fluwid:	AAF0310	Well type:	Private Water Well
Status :	ACTIVE	Casing mat:	Galvanized
Longitude:	-82.51445		
Latitude:	27.33976		
Well depth:	0		
Length :	0		
Diameter:	2	Permit num:	Not Reported
Comment :	Not Reported		
Sanit seal:	Yes	Name :	UNUS
First name:	Not Reported	Last name:	Not Reported
Phone:	Not Reported	Phone ext:	Not Reported
Lg pws:	0		
Datum:	WS1984		
Hae:	42.37		
Gps date:	26-OCT-00	Loc method:	DGPS
Project id:	SUPER	Insp fname:	Not Reported
Insp lname:	Not Reported	Insp chd:	Not Reported
Req numb:	Not Reported	Property i:	Not Reported
County:	SARASOTA	Address:	401 TUTTLE AVE
Number :	401	Predir:	Not Reported
Prefix:	Not Reported	Street:	TUTTLE
Suffix:	AVE	Postdir:	Not Reported
Zipcode:	34237	City:	SARASOTA
Loc id:	308460		
Gps id:	308460		
Wsrp id:	Not Reported	Action:	Not Reported
Port stat:	POTABLE	Res type:	Not Reported
Other id:	Not Reported	Software:	Not Reported
Streetside:	Not Reported	Agency:	Not Reported
Parcel id:	Not Reported		



# GEOCHECK® - PHYSICAL SETTING SOURCE MAP FINDINGS

Pws design: 0  
Pws verify: 0  
Site id: FLSA70000016660

**C8  
WNW  
1/2 - 1 Mile  
Higher**

**FL WELLS      FLSA70000016662**

Fluwid:	AAF0325	Well type:	Private Water Well
Status :	ACTIVE	Casing mat:	Galvanized
Longitude:	-82.5148		
Latitude:	27.33987		
Well depth:	0		
Length :	0		
Diameter:	2	Permit num:	Not Reported
Comment :	Not Reported		
Sanit seal:	Yes	Name :	FULGRAPP
First name:	Not Reported	Last name:	Not Reported
Phone:	Not Reported	Phone ext:	Not Reported
Lg pws:	0		
Datum:	WS1984		
Hae:	34.97		
Gps date:	26-OCT-00	Loc method:	DGPS
Project id:	SUPER	Insp fname:	Not Reported
Insp lname:	Not Reported	Insp chd:	Not Reported
Req numb:	Not Reported	Property i:	Not Reported
County:	SARASOTA	Address:	2776 5TH ST
Number :	2776	Predir:	Not Reported
Prefix:	Not Reported	Street:	5TH
Suffix:	ST	Postdir:	Not Reported
Zipcode:	34237	City:	SARASOTA
Loc id:	308490		
Gps id:	308490		
Wsrp id:	Not Reported	Action:	Not Reported
Port stat:	POTABLE	Res type:	Not Reported
Other id:	Not Reported	Software:	Not Reported
Streetside:	Not Reported	Agency:	Not Reported
Parcel id:	Not Reported		
Pws design:	0		
Pws verify:	0		
Site id:	FLSA70000016662		

**9  
SE  
1/2 - 1 Mile  
Lower**

**FRDS PWS      FL6580326**

Pwsid:	FL6580326	Epa region:	04
State:	FL	County:	Sarasota
Pws name:	SARASOTA-CITY OF		
Population Served:	54848	Pwssvcconn:	19434
PWS Source:	Groundwater		
Pws type:	CWS		
Status:	Active	Owner type:	Local_Govt
Facility id:	1818417262		
Facility name:	VERNA WELL FIEL		
Facility type:	Well	Treatment process:	reverse osmosis
Treatment objective:	organics removal		

## GEOCHECK® - PHYSICAL SETTING SOURCE MAP FINDINGS

Contact name:	CITY OF SARASOTA	Contact address1:	1750 12TH STREET
Original name:	CITY OF SARASOTA		
Contact phone:	941-955-2325		
Contact address2:	Not Reported		
Contact city:	SARASOTA		
Contact zip:	34236		
Facility id:	1818517262	Treatment process:	reverse osmosis
Facility name:	VERNA WELL FIEL		
Facility type:	Well		
Treatment objective:	organics removal		
Facility id:	1818617262	Treatment process:	reverse osmosis
Facility name:	VERNA WELL FIEL		
Facility type:	Well		
Treatment objective:	organics removal		
Facility id:	1818717262	Treatment process:	reverse osmosis
Facility name:	VERNA WELL FIEL		
Facility type:	Well		
Treatment objective:	organics removal		
Facility id:	1818817262	Treatment process:	reverse osmosis
Facility name:	VERNA WELL FIEL		
Facility type:	Well		
Treatment objective:	organics removal		
Facility id:	1818917262	Treatment process:	reverse osmosis
Facility name:	VERNA WELL FIEL		
Facility type:	Well		
Treatment objective:	organics removal		
Facility id:	1819017262	Treatment process:	reverse osmosis
Facility name:	VERNA WELL FIEL		
Facility type:	Well		
Treatment objective:	organics removal		
Facility id:	1819117262	Treatment process:	reverse osmosis
Facility name:	VERNA WELL FIEL		
Facility type:	Well		
Treatment objective:	organics removal		
Facility id:	1819217262	Treatment process:	reverse osmosis
Facility name:	VERNA WELL FIEL		
Facility type:	Well		
Treatment objective:	organics removal		
Facility id:	1819317262	Treatment process:	reverse osmosis
Facility name:	VERNA WELL FIEL		
Facility type:	Well		
Treatment objective:	organics removal		
Facility id:	1819417262	Treatment process:	reverse osmosis
Facility name:	VERNA WELL FIEL		
Facility type:	Well		
Treatment objective:	organics removal		

## GEOCHECK® - PHYSICAL SETTING SOURCE MAP FINDINGS

Facility id:	1819517262		
Facility name:	VERNA WELL FIEL		
Facility type:	Well	Treatment process:	reverse osmosis
Treatment objective:	organics removal		
Facility id:	1819617262		
Facility name:	VERNA WELL FIEL		
Facility type:	Well	Treatment process:	reverse osmosis
Treatment objective:	organics removal		
Facility id:	1819717262		
Facility name:	VERNA WELL FIEL		
Facility type:	Well	Treatment process:	reverse osmosis
Treatment objective:	organics removal		
Facility id:	1819817262		
Facility name:	VERNA WELL FIEL		
Facility type:	Well	Treatment process:	reverse osmosis
Treatment objective:	organics removal		
Facility id:	1819917262		
Facility name:	VERNA WELL FIEL		
Facility type:	Well	Treatment process:	reverse osmosis
Treatment objective:	organics removal		
Facility id:	1820017262		
Facility name:	VERNA WELL FIEL		
Facility type:	Well	Treatment process:	reverse osmosis
Treatment objective:	organics removal		
Facility id:	1820117262		
Facility name:	VERNA WELL FIEL		
Facility type:	Well	Treatment process:	reverse osmosis
Treatment objective:	organics removal		
Facility id:	1820217262		
Facility name:	VERNA WELL FIEL		
Facility type:	Well	Treatment process:	reverse osmosis
Treatment objective:	organics removal		
Facility id:	1820317262		
Facility name:	VERNA WELL FIEL		
Facility type:	Well	Treatment process:	reverse osmosis
Treatment objective:	organics removal		
Facility id:	1820417262		
Facility name:	VERNA WELL FIEL		
Facility type:	Well	Treatment process:	reverse osmosis
Treatment objective:	organics removal		
Facility id:	1820517262		
Facility name:	VERNA WELL FIEL		
Facility type:	Well	Treatment process:	reverse osmosis
Treatment objective:	organics removal		

## GEOCHECK® - PHYSICAL SETTING SOURCE MAP FINDINGS

Facility id:	1820617262		
Facility name:	VERNA WELL FIEL		
Facility type:	Well	Treatment process:	reverse osmosis
Treatment objective:	organics removal		
Facility id:	1820717262		
Facility name:	VERNA WELL FIEL		
Facility type:	Well	Treatment process:	reverse osmosis
Treatment objective:	organics removal		
Facility id:	1820817262		
Facility name:	VERNA WELL FIEL		
Facility type:	Well	Treatment process:	reverse osmosis
Treatment objective:	organics removal		
Facility id:	1820917262		
Facility name:	VERNA WELL FIEL		
Facility type:	Well	Treatment process:	reverse osmosis
Treatment objective:	organics removal		
Facility id:	1821017262		
Facility name:	VERNA WELL FIEL		
Facility type:	Well	Treatment process:	reverse osmosis
Treatment objective:	organics removal		
Facility id:	1821117262		
Facility name:	VERNA WELL FIEL		
Facility type:	Well	Treatment process:	reverse osmosis
Treatment objective:	organics removal		
Facility id:	1821217262		
Facility name:	VERNA WELL FIEL		
Facility type:	Well	Treatment process:	reverse osmosis
Treatment objective:	organics removal		
Facility id:	1821317262		
Facility name:	VERNA WELL FIEL		
Facility type:	Well	Treatment process:	reverse osmosis
Treatment objective:	organics removal		
Facility id:	155796580326		
Facility name:	1750 12TH STREET		
Facility type:	Treatment_plant	Treatment process:	hypochlorination, post
Treatment objective:	disinfection		
Facility id:	1818117262		
Facility name:	VERNA WELL FIELD		
Facility type:	Well	Treatment process:	hypochlorination, post
Treatment objective:	disinfection		
Facility id:	1818217262		
Facility name:	VERNA WELL FIEL		
Facility type:	Well	Treatment process:	hypochlorination, post
Treatment objective:	disinfection		

## GEOCHECK® - PHYSICAL SETTING SOURCE MAP FINDINGS

Facility id:	1818317262		
Facility name:	VERNA WELL FIEL		
Facility type:	Well	Treatment process:	hypochlorination, post
Treatment objective:	disinfection		
Facility id:	1818417262		
Facility name:	VERNA WELL FIEL		
Facility type:	Well	Treatment process:	hypochlorination, post
Treatment objective:	disinfection		
Facility id:	1818517262		
Facility name:	VERNA WELL FIEL		
Facility type:	Well	Treatment process:	hypochlorination, post
Treatment objective:	disinfection		
Facility id:	1818617262		
Facility name:	VERNA WELL FIEL		
Facility type:	Well	Treatment process:	hypochlorination, post
Treatment objective:	disinfection		
Facility id:	1818717262		
Facility name:	VERNA WELL FIEL		
Facility type:	Well	Treatment process:	hypochlorination, post
Treatment objective:	disinfection		
Facility id:	1818817262		
Facility name:	VERNA WELL FIEL		
Facility type:	Well	Treatment process:	hypochlorination, post
Treatment objective:	disinfection		
Facility id:	1818917262		
Facility name:	VERNA WELL FIEL		
Facility type:	Well	Treatment process:	hypochlorination, post
Treatment objective:	disinfection		
Facility id:	1819017262		
Facility name:	VERNA WELL FIEL		
Facility type:	Well	Treatment process:	hypochlorination, post
Treatment objective:	disinfection		
Facility id:	1819117262		
Facility name:	VERNA WELL FIEL		
Facility type:	Well	Treatment process:	hypochlorination, post
Treatment objective:	disinfection		
Facility id:	1819217262		
Facility name:	VERNA WELL FIEL		
Facility type:	Well	Treatment process:	hypochlorination, post
Treatment objective:	disinfection		
Facility id:	1819317262		
Facility name:	VERNA WELL FIEL		
Facility type:	Well	Treatment process:	hypochlorination, post
Treatment objective:	disinfection		

## GEOCHECK® - PHYSICAL SETTING SOURCE MAP FINDINGS

Facility id: 1819417262  
 Facility name: VERNA WELL FIEL  
 Facility type: Well Treatment process: hypochlorination, post  
 Treatment objective: disinfection

Facility id: 1819517262  
 Facility name: VERNA WELL FIEL  
 Facility type: Well Treatment process: hypochlorination, post  
 Treatment objective: disinfection

Facility id: 1820017262  
 Facility name: VERNA WELL FIEL  
 Facility type: Well Treatment process: hypochlorination, post  
 Treatment objective: disinfection

Facility id: 1820117262  
 Facility name: VERNA WELL FIEL  
 Facility type: Well Treatment process: hypochlorination, post  
 Treatment objective: disinfection

Facility id: 1820217262  
 Facility name: VERNA WELL FIEL  
 Facility type: Well Treatment process: hypochlorination, post  
 Treatment objective: disinfection

Facility id: 1820317262  
 Facility name: VERNA WELL FIEL  
 Facility type: Well Treatment process: hypochlorination, post  
 Treatment objective: disinfection

PWS ID: FL6580326  
 Date Initiated: Not Reported Date Deactivated: Not Reported  
 PWS Name: SARASOTA-CITY OF  
 P.O. BOX 1058  
 SARASOTA, FL 34236

Addressee / Facility: System Owner/Responsible Party  
 CITY OF SARASOTA  
 UNK  
 P.O BOX 1058  
 SARASOTA, FL 34236

Facility Latitude: 27 20 40.0000 Facility Longitude: 82 29 22.0000  
 Facility Latitude: 27 20 0.0000 Facility Longitude: 82 30 0.0000  
 Facility Latitude: 27 23 7.0000 Facility Longitude: 82 17 36.0000  
 City Served: Not Reported  
 Treatment Class: Treated Population: 52000

Violations information not reported.

**C10**  
**West**  
**1/2 - 1 Mile**  
**Higher**

FL WELLS FLSA70000016661

## GEOCHECK® - PHYSICAL SETTING SOURCE MAP FINDINGS

Fluwid:	AAF0326	Well type:	Private Water Well
Status :	ACTIVE	Casing mat:	Galvanized
Longitude:	-82.51508		
Latitude:	27.33981		
Well depth:	0		
Length :	0		
Diameter:	2	Permit num:	Not Reported
Comment :	Not Reported	Name :	FULGRAPP
Sanit seal:	Yes	Last name:	Not Reported
First name:	Not Reported	Phone ext:	Not Reported
Phone:	Not Reported		
Lg pws:	0		
Datum:	WS1984		
Hae:	0		
Gps date:	26-OCT-00	Loc method:	DGPS OFFSET
Project id:	SUPER	Insp fname:	Not Reported
Insp lname:	Not Reported	Insp chd:	Not Reported
Req numb:	Not Reported	Property i:	Not Reported
County:	SARASOTA	Address:	2740 5TH ST
Number :	2740	Predir:	Not Reported
Prefix:	Not Reported	Street:	5TH
Suffix:	ST	Postdir:	Not Reported
Zipcode:	34237	City:	SARASOTA
Loc id:	308492		
Gps id:	308492		
Wsrp id:	Not Reported	Action:	Not Reported
Port stat:	POTABLE	Res type:	Not Reported
Other id:	Not Reported	Software:	Not Reported
Streetside:	Not Reported	Agency:	Not Reported
Parcel id:	Not Reported		
Pws design:	0		
Pws verify:	0		
Site id:	FLSA70000016661		

**D11  
ESE  
1/2 - 1 Mile  
Lower**

**FL WELLS      FLSA70000016541**

Fluwid:	580034601	Well type:	Private Water Well
Status :	RETAGGED	Casing mat:	Not Reported
Longitude:	-82.4957		
Latitude:	27.33419		
Well depth:	0		
Length :	0		
Diameter:	0	Permit num:	Not Reported
Comment :	RETAGGED AAF0309	Name :	Not Reported
Sanit seal:	Not Reported	Last name:	Not Reported
First name:	Not Reported	Phone ext:	Not Reported
Phone:	Not Reported		
Lg pws:	0		
Datum:	WS1984		
Hae:	0		
Gps date:	07-JUN-03	Loc method:	DGPS
Project id:	ANDREW	Insp fname:	Not Reported
Insp lname:	Not Reported	Insp chd:	Not Reported
Req numb:	Not Reported	Property i:	Not Reported
County:	SARASOTA	Address:	233 PARKLAND AVE
Number :	233	Predir:	Not Reported

## GEOCHECK® - PHYSICAL SETTING SOURCE MAP FINDINGS

Prefix:	Not Reported	Street:	PARKLAND
Suffix:	AVE	Postdir:	Not Reported
Zipcode:	34232	City:	SARASOTA
Loc id:	486842		
Gps id:	486842		
Wsrp id:	580034601	Action:	CONNECTED TO PW
Port stat:	POTABLE	Res type:	Not Reported
Other id:	Not Reported	Software:	Not Reported
Streetside:	Not Reported	Agency:	Not Reported
Parcel id:	Not Reported		
Pws design:	0		
Pws verify:	0		
Site id:	FLSA70000016541		

**D12  
ESE  
1/2 - 1 Mile  
Lower**

**FL WELLS      FLSA70000016539**

Fluwid:	AAF0309	Well type:	Irrigation Well
Status :	ACTIVE	Casing mat:	Galvanized
Longitude:	-82.49567		
Latitude:	27.33412		
Well depth:	0		
Length :	0		
Diameter:	2	Permit num:	Not Reported
Comment :	Not Reported	Name :	COBB
Sanit seal:	Yes	Last name:	Not Reported
First name:	Not Reported	Phone ext:	Not Reported
Phone:	Not Reported		
Lg pws:	0		
Datum:	WS1984		
Hae:	48.38		
Gps date:	27-OCT-00	Loc method:	DGPS
Project id:	SUPER	Insp fname:	Not Reported
Insp lname:	Not Reported	Insp chd:	Not Reported
Req numb:	Not Reported	Property i:	Not Reported
County:	SARASOTA	Address:	233 PARKLAND AVE
Number :	233	Predir:	Not Reported
Prefix:	Not Reported	Street:	PARKLAND
Suffix:	AVE	Postdir:	Not Reported
Zipcode:	34232	City:	SARASOTA
Loc id:	308458		
Gps id:	308458		
Wsrp id:	Not Reported	Action:	Not Reported
Port stat:	NON-POTABLE	Res type:	Not Reported
Other id:	Not Reported	Software:	Not Reported
Streetside:	Not Reported	Agency:	Not Reported
Parcel id:	Not Reported		
Pws design:	0		
Pws verify:	0		
Site id:	FLSA70000016539		

**13  
NNW  
1/2 - 1 Mile  
Lower**

**FED USGS      USGS40000240934**



## GEOCHECK® - PHYSICAL SETTING SOURCE MAP FINDINGS

Org. Identifier:	USGS-FL		
Formal name:	USGS Florida Water Science Center		
Monloc Identifier:	USGS-272056082303701		
Monloc name:	ROMP TR SA-3 FLRD WELL AT SARASOTA FL		
Monloc type:	Well		
Monloc desc:	INVENTORY DATE EQUALS FINAL CONSTURCTION DATE		
Huc code:	03100201	Drainagearea value:	Not Reported
Drainagearea Units:	Not Reported	Contrib drainagearea:	Not Reported
Contrib drainagearea units:	Not Reported	Latitude:	27.3489861
Longitude:	-82.5103389	Sourcemap scale:	24000
Horiz Acc measure:	.5	Horiz Acc measure units:	seconds
Horiz Collection method:	Transit, theodolite, or other surveying method		
Horiz coord refsys:	NAD83	Vert measure val:	29.40
Vert measure units:	feet	Vertacc measure val:	.01
Vert accmeasure units:	feet		
Vertcollection method:	Level or other surveying method		
Vert coord refsys:	NGVD29	Countrycode:	US
Aquifername:	Floridan aquifer system		
Formation type:	Avon Park Limestone		
Aquifer type:	Confined single aquifer		
Construction date:	19980518	Welldepth:	1218
Welldepth units:	ft	Wellholedepth:	1265
Wellholedepth units:	ft		

Ground-water levels, Number of Measurements: 0

**14  
South  
1/2 - 1 Mile  
Lower**

**FED USGS      USGS40000240809**

Org. Identifier:	USGS-FL		
Formal name:	USGS Florida Water Science Center		
Monloc Identifier:	USGS-271937082301701		
Monloc name:	LORD WELL NEAR SARASOTA FL		
Monloc type:	Well		
Monloc desc:	INTERMEDIATE WELL		
Huc code:	03100201	Drainagearea value:	Not Reported
Drainagearea Units:	Not Reported	Contrib drainagearea:	Not Reported
Contrib drainagearea units:	Not Reported	Latitude:	27.3272686
Longitude:	-82.5045411	Sourcemap scale:	24000
Horiz Acc measure:	1	Horiz Acc measure units:	seconds
Horiz Collection method:	Interpolated from map		
Horiz coord refsys:	NAD83	Vert measure val:	10
Vert measure units:	feet	Vertacc measure val:	5.0
Vert accmeasure units:	feet		
Vertcollection method:	Interpolated from topographic map		
Vert coord refsys:	NGVD29	Countrycode:	US
Aquifername:	Not Reported		
Formation type:	Not Reported		
Aquifer type:	Not Reported		
Construction date:	19950714	Welldepth:	197
Welldepth units:	ft	Wellholedepth:	197
Wellholedepth units:	ft		

# GEOCHECK® - PHYSICAL SETTING SOURCE MAP FINDINGS

Ground-water levels, Number of Measurements: 1

Date	Feet below Surface	Feet to Sealevel
1995-07-20	4.13	

**E15  
NW  
1/2 - 1 Mile  
Higher**

**FL WELLS      FLSW60000004694**

Siteid:	630103		
Wel permit:	0		
Water use :	9382		
Revision n:	3		
Did nbr:	2		
Owner id:	G-2		
Permittee:	City of Sarasota Public Works		
Did status:	Existing	Did type:	Withdrawal of Groundwater
Well use:	Irrigation	Permit pre:	RECREATION/AESTHETIC
Did daily :	39000		
Did daily1:	0		
Did dail 1:	132600		
Casing dep:	315		
Casing dia:	8		
Well depth:	800		
Latitude:	27 20 48.41	Longitude:	82 30 57.20
Utme:	350054.709459		
Utmn:	3025756.668387		
Permit cla:	SWUCA Automated Update	Str:	17 36 18
Sec:	17	Twn:	36
Rng:	18	Permit iss:	02/04/03
Project na:	ED SMITH STADIUM COMPLEX		
Permittee :	1761 12TH ST	Permittee1:	Not Reported
Permitte 1:	SARASOTA	Permitte 2:	FL
Permitte 3:	34236	Telephone:	(941) 955-2325
County nam:	SARASOTA	Site id:	FLSW60000004694

**F16  
North  
1/2 - 1 Mile  
Higher**

**FL WELLS      FLSA70000016895**

Fluwid:	AAF5256	Well type:	Private Water Well
Status :	INACTIVE	Casing mat:	Galvanized
Longitude:	-82.50713		
Latitude:	27.3502		
Well depth:	205		
Length :	47		
Diameter:	3	Permit num:	S790588
Comment :	no power to well. House vacant		
Sanit seal:	Yes	Name :	SORET
First name:	Not Reported	Last name:	Not Reported

## GEOCHECK® - PHYSICAL SETTING SOURCE MAP FINDINGS

Phone:	Not Reported	Phone ext:	Not Reported
Lg pws:	0		
Datum:	WS1984		
Hae:	12.74		
Gps date:	02-OCT-03	Loc method:	DGPS
Project id:	SUPER	Insp fname:	Not Reported
Insp lname:	Not Reported	Insp chd:	Not Reported
Req numb:	Not Reported	Property i:	Not Reported
County:	SARASOTA	Address:	1357 TARPON AVE
Number :	1357	Predir:	Not Reported
Prefix:	Not Reported	Street:	TARPON
Suffix:	AVE	Postdir:	Not Reported
Zipcode:	34237	City:	SARASOTA
Loc id:	313804		
Gps id:	313804		
Wsrp id:	Not Reported	Action:	Not Reported
Port stat:	POTABLE	Res type:	Not Reported
Other id:	Not Reported	Software:	Not Reported
Streetside:	Not Reported	Agency:	Not Reported
Parcel id:	Not Reported		
Pws design:	0		
Pws verify:	0		
Site id:	FLSA70000016895		

**E17  
NW  
1/2 - 1 Mile  
Higher**

**FL WELLS      FLSW60000004693**

Siteid:	632210		
Wel permit:	0		
Water use :	10224		
Revision n:	4		
Did nbr:	53		
Owner id:	ED SMITH		
Permittee:	City Of Sarasota		
Did status:	Existing	Did type:	Monitor
Well use:	Not Reported	Permit pre:	PUBLIC SUPPLY
Did daily :	0		
Did daily1:	0		
Did dail 1:	0		
Casing dep:	300		
Casing dia:	6		
Well depth:	500		
Latitude:	27 20 48.31	Longitude:	82 30 58.54
Utme:	350017.848394		
Utmn:	3025754.038671		
Permit cla:	Letter Modification	Str:	17 36 18
Sec:	17	Twn:	36
Rng:	18	Permit iss:	05/05/11
Project na:	DOWNTOWN R.O. WELL FIELD		
Permittee :	Post Office Box 1058	Permittee1:	Not Reported
Permitte 1:	Sarasota	Permitte 2:	FL
Permitte 3:	34236	Telephone:	(941) 954-4115
County nam:	SARASOTA	Site id:	FLSW60000004693

# GEOCHECK® - PHYSICAL SETTING SOURCE MAP FINDINGS

Map ID  
 Direction  
 Distance  
 Elevation

Database      EDR ID Number

**E18**  
**NW**  
**1/2 - 1 Mile**  
**Higher**

**FL WELLS      FLSW60000004705**

Siteid:	630104		
Well permit:	0		
Water use :	9382		
Revision n:	3		
Did nbr:	3		
Owner id:	G-3		
Permittee:	City of Sarasota Public Works		
Did status:	Plugged	Did type:	Withdrawal of Groundwater
Well use:	General Agricultural	Permit pre:	RECREATION/AESTHETIC
Did daily :	0		
Did daily1:	0		
Did dail 1:	0		
Casing dep:	0		
Casing dia:	6		
Well depth:	0		
Latitude:	27 20 51.90	Longitude:	82 30 57.88
Utme:	350037.32867		
Utmn:	3025864.297659		
Permit cla:	SWUCA Automated Update	Str:	17 36 18
Sec:	17	Twn:	36
Rng:	18	Permit iss:	02/04/03
Project na:	ED SMITH STADIUM COMPLEX		
Permittee :	1761 12TH ST	Permittee1:	Not Reported
Permitte 1:	SARASOTA	Permitte 2:	FL
Permitte 3:	34236	Telephone:	(941) 955-2325
County nam:	SARASOTA	Site id:	FLSW60000004705

**F19**  
**North**  
**1/2 - 1 Mile**  
**Higher**

**FL WELLS      FLSA70000016938**

Fluwid:	AAD1469	Well type:	Private Water Well
Status :	ACTIVE	Casing mat:	PVC
Longitude:	-82.50638		
Latitude:	27.35101		
Well depth:	0		
Length :	0		
Diameter:	2	Permit num:	Not Reported
Comment :	Unable to obtain permission		
Sanit seal:	Yes	Name :	ETHEL G HEALY
First name:	Not Reported	Last name:	Not Reported
Phone:	Not Reported	Phone ext:	Not Reported
Lg pws:	0		
Datum:	WS1984		
Hae:	-14.87		
Gps date:	21-OCT-99	Loc method:	DGPS
Project id:	SUPER	Insp fname:	Not Reported
Insp lname:	Not Reported	Insp chd:	Not Reported
Req numb:	Not Reported	Property i:	Not Reported
County:	SARASOTA	Address:	1516 TARPON AVE
Number :	1516	Predir:	Not Reported

## GEOCHECK® - PHYSICAL SETTING SOURCE MAP FINDINGS

Prefix:	Not Reported	Street:	TARPON
Suffix:	AVE	Postdir:	Not Reported
Zipcode:	34237	City:	SARASOTA
Loc id:	291690		
Gps id:	291690		
Wsrp id:	Not Reported	Action:	Not Reported
Port stat:	POTABLE	Res type:	Not Reported
Other id:	Not Reported	Software:	Not Reported
Streetside:	Not Reported	Agency:	Not Reported
Parcel id:	Not Reported		
Pws design:	0		
Pws verify:	0		
Site id:	FLSA70000016938		

**20  
SSE  
1/2 - 1 Mile  
Lower**

**FL WELLS      FLSA70000016399**

Fluwid:	580001601	Well type:	Private Water Well
Status :	ACTIVE	Casing mat:	Not Reported
Longitude:	-82.50049		
Latitude:	27.32662		
Well depth:	0		
Length :	0		
Diameter:	0	Permit num:	Not Reported
Comment :	Not Reported	Name :	Not Reported
Sanit seal:	Not Reported	Last name:	Not Reported
First name:	Not Reported	Phone ext:	Not Reported
Phone:	Not Reported		
Lg pws:	0		
Datum:	WS1984		
Hae:	0		
Gps date:	07-JUN-03	Loc method:	MMAP
Project id:	ANDREW	Insp fname:	Not Reported
Insp lname:	Not Reported	Insp chd:	Not Reported
Req numb:	Not Reported	Property i:	Not Reported
County:	SARASOTA	Address:	3442 GERHARDT ST
Number :	3442	Predir:	Not Reported
Prefix:	Not Reported	Street:	GERHARDT
Suffix:	ST	Postdir:	Not Reported
Zipcode:	34237	City:	SARASOTA
Loc id:	486188		
Gps id:	486188		
Wsrp id:	580001601	Action:	UNFILTERED
Port stat:	POTABLE	Res type:	Not Reported
Other id:	Not Reported	Software:	Not Reported
Streetside:	Not Reported	Agency:	Not Reported
Parcel id:	Not Reported		
Pws design:	0		
Pws verify:	0		
Site id:	FLSA70000016399		

**21  
SW  
1/2 - 1 Mile  
Higher**

**FL WELLS      FLSW60000004465**

## GEOCHECK® - PHYSICAL SETTING SOURCE MAP FINDINGS

Siteid:	636527		
Wel permit:	0		
Water use :	11556		
Revision n:	1		
Did nbr:	1		
Owner id:	1		
Permittee:	Shrine Of The Master Church		
Did status:	Existing	Did type:	Withdrawal of Groundwater
Well use:	Irrigation	Permit pre:	RECREATION/AESTHETIC
Did daily :	3900		
Did daily1:	0		
Did dail 1:	12600		
Casing dep:	50		
Casing dia:	6		
Well depth:	500		
Latitude:	27 19 39.39	Longitude:	82 30 56.92
Utme:	350036.592436		
Utmn:	3023632.539932		
Permit cla:	SWUCA Automated Update	Str:	29 36 18
Sec:	29	Twn:	36
Rng:	18	Permit iss:	02/04/03
Project na:	SHRINE OF THE MASTER CHURCH		
Permittee :	2717 BROWNING ST	Permittee1:	Not Reported
Permitte 1:	SARASOTA	Permitte 2:	FL
Permitte 3:	34239	Telephone:	(941) 953-6620
County nam:	SARASOTA	Site id:	FLSW60000004465

**G22  
NNE  
1/2 - 1 Mile  
Lower**

**FL WELLS      FLSW60000004738**

Siteid:	399627		
Wel permit:	611018		
Water use :	5335		
Revision n:	7		
Did nbr:	1		
Owner id:	1		
Permittee:	Tallywood Condominium Association Inc		
Did status:	Existing	Did type:	Withdrawal of Groundwater
Well use:	Irrigation	Permit pre:	RECREATION/AESTHETIC
Did daily :	14500		
Did daily1:	0		
Did dail 1:	67000		
Casing dep:	0		
Casing dia:	6		
Well depth:	835		
Latitude:	27 21 02.02	Longitude:	82 29 58.65
Utme:	351668.71659		
Utmn:	3026156.049265		
Permit cla:	SWUCA Automated Update	Str:	16 36 18
Sec:	16	Twn:	36
Rng:	18	Permit iss:	02/04/03
Project na:	TALLY CONDO ASSOC INC		
Permittee :	1239 TALLYWOOD DR	Permittee1:	Not Reported
Permitte 1:	SARASOTA	Permitte 2:	FL
Permitte 3:	34237	Telephone:	(941) 366-2836
County nam:	SARASOTA	Site id:	FLSW60000004738

# GEOCHECK® - PHYSICAL SETTING SOURCE MAP FINDINGS

Map ID  
 Direction  
 Distance  
 Elevation

Database      EDR ID Number

**G23**  
**NNE**  
**1/2 - 1 Mile**  
**Lower**

**FL WELLS      FLSW60000004737**

Siteid:	399625		
Well permit:	611016		
Water use :	5335		
Revision n:	7		
Did nbr:	3		
Owner id:	3		
Permittee:	Tallywood Condominium Association Inc		
Did status:	Plugged	Did type:	Withdrawal of Groundwater
Well use:	Irrigation	Permit pre:	RECREATION/AESTHETIC
Did daily :	9600		
Did daily1:	0		
Did dail 1:	33500		
Casing dep:	270		
Casing dia:	5		
Well depth:	450		
Latitude:	27 21 01.77	Longitude:	82 29 58.03
Utme:	351685.661216		
Utmn:	3026148.15083		
Permit cla:	SWUCA Automated Update	Str:	16 36 18
Sec:	16	Twn:	36
Rng:	18	Permit iss:	02/04/03
Project na:	TALLY CONDO ASSOC INC		
Permittee :	1239 TALLYWOOD DR	Permittee1:	Not Reported
Permitte 1:	SARASOTA	Permitte 2:	FL
Permitte 3:	34237	Telephone:	(941) 366-2836
County nam:	SARASOTA	Site id:	FLSW60000004737

**H24**  
**North**  
**1/2 - 1 Mile**  
**Higher**

**FL WELLS      FLSA70000017006**

Fluwid:	AAD1471	Well type:	Private Water Well
Status :	ACTIVE	Casing mat:	PVC
Longitude:	-82.50931		
Latitude:	27.35201		
Well depth:	0		
Length :	0		
Diameter:	2	Permit num:	Not Reported
Comment :	Unable to obtain permission		
Sanit seal:	Yes	Name :	MARVIN R HOLLAND
First name:	Not Reported	Last name:	Not Reported
Phone:	Not Reported	Phone ext:	Not Reported
Lg pws:	0		
Datum:	WS1984		
Hae:	-12.47		
Gps date:	21-OCT-99	Loc method:	DGPS
Project id:	SUPER	Insp fname:	Not Reported
Insp lname:	Not Reported	Insp chd:	Not Reported
Req numb:	Not Reported	Property i:	Not Reported
County:	SARASOTA	Address:	3010 17TH ST
Number :	3010	Predir:	Not Reported

## GEOCHECK® - PHYSICAL SETTING SOURCE MAP FINDINGS

Prefix:	Not Reported	Street:	17TH
Suffix:	ST	Postdir:	Not Reported
Zipcode:	34237	City:	SARASOTA
Loc id:	291694		
Gps id:	291694		
Wsrp id:	Not Reported	Action:	Not Reported
Port stat:	POTABLE	Res type:	Not Reported
Other id:	Not Reported	Software:	Not Reported
Streetside:	Not Reported	Agency:	Not Reported
Parcel id:	Not Reported		
Pws design:	0		
Pws verify:	0		
Site id:	FLSA70000017006		

<b>25 North 1/2 - 1 Mile Higher</b>	Site ID:	8839081		
	Groundwater Flow:	NNE	<b>AQUIFLOW</b>	<b>3801</b>
	Water Table Depth:	5		
	Date:	6/96		

<b>H26 North 1/2 - 1 Mile Higher</b>			<b>FL WELLS</b>	<b>FLSA70000017012</b>
	Fluwid:	AAD1470	Well type:	Private Water Well
	Status :	ACTIVE	Casing mat:	PVC
	Longitude:	-82.50862		
	Latitude:	27.35215		
	Well depth:	0		
	Length :	0		
	Diameter:	2	Permit num:	Not Reported
	Comment :	No permission	Name :	ROBERT L MCLEOD JR
	Sanit seal:	Yes	Last name:	Not Reported
	First name:	Not Reported	Phone ext:	Not Reported
	Phone:	Not Reported		
	Lg pws:	0		
	Datum:	WS1984		
	Hae:	-13.18		
	Gps date:	21-OCT-99	Loc method:	DGPS
	Project id:	SUPER	Insp fname:	Not Reported
	Insp lname:	Not Reported	Insp chd:	Not Reported
	Req numb:	Not Reported	Property i:	Not Reported
	County:	SARASOTA	Address:	3024 17TH ST
	Number :	3024	Predir:	Not Reported
	Prefix:	Not Reported	Street:	17TH
	Suffix:	ST	Postdir:	Not Reported
	Zipcode:	34237	City:	SARASOTA
	Loc id:	291692		
	Gps id:	291692		
	Wsrp id:	Not Reported	Action:	Not Reported
	Port stat:	POTABLE	Res type:	Not Reported
	Other id:	Not Reported	Software:	Not Reported
	Streetside:	Not Reported	Agency:	Not Reported
	Parcel id:	Not Reported		



# GEOCHECK® - PHYSICAL SETTING SOURCE MAP FINDINGS

Pws design: 0  
 Pws verify: 0  
 Site id: FLSA70000017012

**G27**  
**NNE**  
**1/2 - 1 Mile**  
**Lower**

**FL WELLS      FLSW60000004741**

Siteid:	399626		
Wel permit:	611017		
Water use :	5335		
Revision n:	7		
Did nbr:	4		
Owner id:	4		
Permittee:	Tallywood Condominium Association Inc		
Did status:	Existing	Did type:	Withdrawal of Groundwater
Well use:	Irrigation	Permit pre:	RECREATION/AESTHETIC
Did daily :	9600		
Did daily1:	0		
Did dail 1:	33500		
Casing dep:	270		
Casing dia:	5		
Well depth:	450		
Latitude:	27 21 02.80	Longitude:	82 29 58.22
Utme:	351680.821367		
Utmn:	3026179.91096		
Permit cla:	SWUCA Automated Update	Str:	16 36 18
Sec:	16	Twn:	36
Rng:	18	Permit iss:	02/04/03
Project na:	TALLY CONDO ASSOC INC		
Permittee :	1239 TALLYWOOD DR	Permittee1:	Not Reported
Permitte 1:	SARASOTA	Permitte 2:	FL
Permitte 3:	34237	Telephone:	(941) 366-2836
County nam:	SARASOTA	Site id:	FLSW60000004741

**28**  
**NE**  
**1/2 - 1 Mile**  
**Lower**

**FED USGS      USGS40000240931**

Org. Identifier:	USGS-FL		
Formal name:	USGS Florida Water Science Center		
Monloc Identifier:	USGS-272054082293601		
Monloc name:	PAVER CONST WELL NEAR SARASOTA FL		
Monloc type:	Well		
Monloc desc:	Not Reported		
Huc code:	03100201	Drainagearea value:	Not Reported
Drainagearea Units:	Not Reported	Contrib drainagearea:	Not Reported
Contrib drainagearea units:	Not Reported	Latitude:	27.3483789
Longitude:	-82.4953742	Sourcemap scale:	24000
Horiz Acc measure:	1	Horiz Acc measure units:	seconds
Horiz Collection method:	Interpolated from map		
Horiz coord refsys:	NAD83	Vert measure val:	28.43
Vert measure units:	feet	Vertacc measure val:	.01
Vert accmeasure units:	feet		
Vertcollection method:	Level or other surveying method		
Vert coord refsys:	NGVD29	Countrycode:	US
Aquifername:	Floridan aquifer system		
Formation type:	Floridan Aquifer System		

## GEOCHECK® - PHYSICAL SETTING SOURCE MAP FINDINGS

Aquifer type:	Not Reported	Welldepth:	708
Construction date:	Not Reported	Wellholedepth:	Not Reported
Welldepth units:	ft		
Wellholedepth units:	Not Reported		

Ground-water levels, Number of Measurements: 10

Date	Feet below Surface	Feet to Sealevel	Date	Feet below Surface	Feet to Sealevel
1979-09-19		22.90	1979-05-17		15.90
1978-09-28		21.80	1978-05-17		13.05
1977-09-22		22.87	1977-05-09		5.40
1976-09-07		22.42	1976-05-10		2.04
1975-09-16		21.82	1963-07-01	9.00	

**29**  
**ENE**  
**1/2 - 1 Mile**  
**Lower**

**FED USGS USGS40000240887**

Org. Identifier:	USGS-FL		
Formal name:	USGS Florida Water Science Center		
Monloc Identifier:	USGS-272031082292901		
Monloc name:	3720229232 FL		
Monloc type:	Well		
Monloc desc:	Not Reported		
Huc code:	03100201	Drainagearea value:	Not Reported
Drainagearea Units:	Not Reported	Contrib drainagearea:	Not Reported
Contrib drainagearea units:	Not Reported	Latitude:	27.342268
Longitude:	-82.4912074	Sourcemap scale:	24000
Horiz Acc measure:	10	Horiz Acc measure units:	seconds
Horiz Collection method:	Interpolated from map		
Horiz coord refsys:	NAD83	Vert measure val:	Not Reported
Vert measure units:	Not Reported	Vertacc measure val:	Not Reported
Vert accmeasure units:	Not Reported		
Vertcollection method:	Not Reported		
Vert coord refsys:	Not Reported	Countrycode:	US
Aquifername:	Floridan aquifer system		
Formation type:	Floridan Aquifer System		
Aquifer type:	Not Reported		
Construction date:	Not Reported	Welldepth:	622
Welldepth units:	ft	Wellholedepth:	Not Reported
Wellholedepth units:	Not Reported		

Ground-water levels, Number of Measurements: 0

# GEOCHECK® - PHYSICAL SETTING SOURCE MAP FINDINGS RADON

## AREA RADON INFORMATION

State Database: FL Radon

### Radon Test Results

Zip	Total Buildings	% of sites > 4 pCi/L	Data Source
34237	22	4.5	Certified Residential Database
34237	59	6.8	Mandatory Non-Residential Database
34237	4	50.0	Mandatory Residential Database

Federal EPA Radon Zone for SARASOTA County: 3

- Note: Zone 1 indoor average level > 4 pCi/L.  
 : Zone 2 indoor average level  $\geq$  2 pCi/L and  $\leq$  4 pCi/L.  
 : Zone 3 indoor average level < 2 pCi/L.

---

### Federal Area Radon Information for SARASOTA COUNTY, FL

Number of sites tested: 150

Area	Average Activity	% < 4 pCi/L	% 4-20 pCi/L	% > 20 pCi/L
Living Area	1.010 pCi/L	96%	4%	0%
Basement	Not Reported	Not Reported	Not Reported	Not Reported

# PHYSICAL SETTING SOURCE RECORDS SEARCHED

## TOPOGRAPHIC INFORMATION

### USGS 7.5' Digital Elevation Model (DEM)

Source: United States Geologic Survey

EDR acquired the USGS 7.5' Digital Elevation Model in 2002 and updated it in 2006. The 7.5 minute DEM corresponds to the USGS 1:24,000- and 1:25,000-scale topographic quadrangle maps. The DEM provides elevation data with consistent elevation units and projection.

### Scanned Digital USGS 7.5' Topographic Map (DRG)

Source: United States Geologic Survey

A digital raster graphic (DRG) is a scanned image of a U.S. Geological Survey topographic map. The map images are made by scanning published paper maps on high-resolution scanners. The raster image is georeferenced and fit to the Universal Transverse Mercator (UTM) projection.

## HYDROLOGIC INFORMATION

**Flood Zone Data:** This data, available in select counties across the country, was obtained by EDR in 2003 & 2011 from the Federal Emergency Management Agency (FEMA). Data depicts 100-year and 500-year flood zones as defined by FEMA.

**NWI:** National Wetlands Inventory. This data, available in select counties across the country, was obtained by EDR in 2002, 2005 and 2010 from the U.S. Fish and Wildlife Service.

### State Wetlands Data: Wetlands Inventory

Source: Department of Environmental Protection

Telephone: 850-245-8238

## HYDROGEOLOGIC INFORMATION

### AQUIFLOW<sup>R</sup> Information System

Source: EDR proprietary database of groundwater flow information

EDR has developed the AQUIFLOW Information System (AIS) to provide data on the general direction of groundwater flow at specific points. EDR has reviewed reports submitted to regulatory authorities at select sites and has extracted the date of the report, hydrogeologically determined groundwater flow direction and depth to water table information.

## GEOLOGIC INFORMATION

### Geologic Age and Rock Stratigraphic Unit

Source: P.G. Schruben, R.E. Arndt and W.J. Bawiec, Geology of the Conterminous U.S. at 1:2,500,000 Scale - A digital representation of the 1974 P.B. King and H.M. Beikman Map, USGS Digital Data Series DDS - 11 (1994).

### STATSGO: State Soil Geographic Database

Source: Department of Agriculture, Natural Resources Conservation Services

The U.S. Department of Agriculture's (USDA) Natural Resources Conservation Service (NRCS) leads the national Conservation Soil Survey (NCSS) and is responsible for collecting, storing, maintaining and distributing soil survey information for privately owned lands in the United States. A soil map in a soil survey is a representation of soil patterns in a landscape. Soil maps for STATSGO are compiled by generalizing more detailed (SSURGO) soil survey maps.

### SSURGO: Soil Survey Geographic Database

Source: Department of Agriculture, Natural Resources Conservation Services (NRCS)

Telephone: 800-672-5559

SSURGO is the most detailed level of mapping done by the Natural Resources Conservation Services, mapping scales generally range from 1:12,000 to 1:63,360. Field mapping methods using national standards are used to construct the soil maps in the Soil Survey Geographic (SSURGO) database. SSURGO digitizing duplicates the original soil survey maps. This level of mapping is designed for use by landowners, townships and county natural resource planning and management.

# PHYSICAL SETTING SOURCE RECORDS SEARCHED

## LOCAL / REGIONAL WATER AGENCY RECORDS

### FEDERAL WATER WELLS

#### PWS: Public Water Systems

Source: EPA/Office of Drinking Water

Telephone: 202-564-3750

Public Water System data from the Federal Reporting Data System. A PWS is any water system which provides water to at least 25 people for at least 60 days annually. PWSs provide water from wells, rivers and other sources.

#### PWS ENF: Public Water Systems Violation and Enforcement Data

Source: EPA/Office of Drinking Water

Telephone: 202-564-3750

Violation and Enforcement data for Public Water Systems from the Safe Drinking Water Information System (SDWIS) after August 1995. Prior to August 1995, the data came from the Federal Reporting Data System (FRDS).

#### USGS Water Wells: USGS National Water Inventory System (NWIS)

This database contains descriptive information on sites where the USGS collects or has collected data on surface water and/or groundwater. The groundwater data includes information on wells, springs, and other sources of groundwater.

### STATE RECORDS

#### DEP GWIS - Generalized Water Information System Well Data

Source: Department of Environmental Protection

Telephone: 850-245-8507

Data collected for the Watershed Monitoring Section of the Department of Environmental Protection.

#### DOH and DEP Historic Study of Private Wells

Source: Department of Environmental Protection

Telephone: 850-559-0901

Historic database for private supply wells.

#### Well Construction Permitting Database

Source: Northwest Florida Water Management District

Telephone: 850-539-5999

#### Consumptive Use Permit Well Database

Source: St. Johns River Water Management District

Telephone: 386-329-4841

#### Permitted Well Location Database

Source: South Florida Water Management District

Telephone: 561-682-6877

#### Super Act Program Well Data

This table consists of data relating to all privately and publicly owned potable wells investigated as part of the SUPER Act program. The Florida Department of Health's SUPER Act Program (per Chapter 376.3071(4)(g), Florida Statutes), was given authority to provide field and laboratory services, toxicological risk assessments, investigations of drinking water contamination complaints and education of the public

Source: Department of Health

Telephone: 850-245-4250

#### Water Well Location Information

Source: Suwannee River Water Management District

Telephone: 386-796-7211

# PHYSICAL SETTING SOURCE RECORDS SEARCHED

## Water Well Permit Database

Source: Southwest Water Management District  
Telephone: 352-796-7211

## OTHER STATE DATABASE INFORMATION

### Florida Sinkholes

Source: Department of Environmental Protection, Geological Survey  
The sinkhole data was gathered by the Florida Sinkhole Research Institute, University of Florida.

### Oil and Gas Permit Database

Source: Department of Environmental Protection  
Telephone: 850-245-3194  
Locations of all permitted wells in the state of Florida.

## RADON

### State Database: FL Radon

Source: Department of Health  
Telephone: 850-245-4288  
Zip Code Based Radon Data

### Area Radon Information

Source: USGS  
Telephone: 703-356-4020  
The National Radon Database has been developed by the U.S. Environmental Protection Agency (USEPA) and is a compilation of the EPA/State Residential Radon Survey and the National Residential Radon Survey. The study covers the years 1986 - 1992. Where necessary data has been supplemented by information collected at private sources such as universities and research institutions.

### EPA Radon Zones

Source: EPA  
Telephone: 703-356-4020  
Sections 307 & 309 of IRAA directed EPA to list and identify areas of U.S. with the potential for elevated indoor radon levels.

## OTHER

Airport Landing Facilities: Private and public use landing facilities  
Source: Federal Aviation Administration, 800-457-6656

Epicenters: World earthquake epicenters, Richter 5 or greater  
Source: Department of Commerce, National Oceanic and Atmospheric Administration

Earthquake Fault Lines: The fault lines displayed on EDR's Topographic map are digitized quaternary faultlines, prepared in 1975 by the United State Geological Survey

## STREET AND ADDRESS INFORMATION

© 2010 Tele Atlas North America, Inc. All rights reserved. This material is proprietary and the subject of copyright protection and other intellectual property rights owned by or licensed to Tele Atlas North America, Inc. The use of this material is subject to the terms of a license agreement. You will be held liable for any unauthorized copying or disclosure of this material.



## **9.4 HISTORICAL RESEARCH DOCUMENTATION**



**Sarasota, FL**

3175 Fruitville Rd

Sarasota, FL 34237

Inquiry Number: 4049934.9

August 28, 2014

## The EDR Aerial Photo Decade Package



6 Armstrong Road, 4th Floor  
Shelton, Connecticut 06484  
Toll Free: 800.352.0050  
[www.edrnet.com](http://www.edrnet.com)



# EDR Aerial Photo Decade Package

Environmental Data Resources, Inc. (EDR) Aerial Photo Decade Package is a screening tool designed to assist environmental professionals in evaluating potential liability on a target property resulting from past activities. EDR's professional researchers provide digitally reproduced historical aerial photographs, and when available, provide one photo per decade.

**When delivered electronically by EDR, the aerial photo images included with this report are for ONE TIME USE ONLY. Further reproduction of these aerial photo images is prohibited without permission from EDR. For more information contact your EDR Account Executive.**

***Thank you for your business.***  
Please contact EDR at 1-800-352-0050  
with any questions or comments.

## **Disclaimer - Copyright and Trademark Notice**

This Report contains certain information obtained from a variety of public and other sources reasonably available to Environmental Data Resources, Inc. It cannot be concluded from this Report that coverage information for the target and surrounding properties does not exist from other sources. **NO WARRANTY EXPRESSED OR IMPLIED, IS MADE WHATSOEVER IN CONNECTION WITH THIS REPORT. ENVIRONMENTAL DATA RESOURCES, INC. SPECIFICALLY DISCLAIMS THE MAKING OF ANY SUCH WARRANTIES, INCLUDING WITHOUT LIMITATION, MERCHANTABILITY OR FITNESS FOR A PARTICULAR USE OR PURPOSE. ALL RISK IS ASSUMED BY THE USER. IN NO EVENT SHALL ENVIRONMENTAL DATA RESOURCES, INC. BE LIABLE TO ANYONE, WHETHER ARISING OUT OF ERRORS OR OMISSIONS, NEGLIGENCE, ACCIDENT OR ANY OTHER CAUSE, FOR ANY LOSS OF DAMAGE, INCLUDING, WITHOUT LIMITATION, SPECIAL, INCIDENTAL, CONSEQUENTIAL, OR EXEMPLARY DAMAGES. ANY LIABILITY ON THE PART OF ENVIRONMENTAL DATA RESOURCES, INC. IS STRICTLY LIMITED TO A REFUND OF THE AMOUNT PAID FOR THIS REPORT.** Purchaser accepts this Report AS IS. Any analyses, estimates, ratings, environmental risk levels or risk codes provided in this Report are provided for illustrative purposes only, and are not intended to provide, nor should they be interpreted as providing any facts regarding, or prediction or forecast of, any environmental risk for any property. Only a Phase I Environmental Site Assessment performed by an environmental professional can provide information regarding the environmental risk for any property. Additionally, the information provided in this Report is not to be construed as legal advice.

Copyright 2014 by Environmental Data Resources, Inc. All rights reserved. Reproduction in any media or format, in whole or in part, of any report or map of Environmental Data Resources, Inc., or its affiliates, is prohibited without prior written permission.

EDR and its logos (including Sanborn and Sanborn Map) are trademarks of Environmental Data Resources, Inc. or its affiliates. All other trademarks used herein are the property of their respective owners.

**Date EDR Searched Historical Sources:**

Aerial Photography August 28, 2014

**Target Property:**3175 Fruitville Rd  
Sarasota, FL 34237

<u>Year</u>	<u>Scale</u>	<u>Details</u>	<u>Source</u>
1948	Aerial Photograph. Scale: 1"=500'	Flight Date: January 01, 1948	EDR
1951	Aerial Photograph. Scale: 1"=500'	Flight Date: January 01, 1951	EDR
1957	Aerial Photograph. Scale: 1"=500'	Flight Date: January 01, 1957	EDR
1962	Aerial Photograph. Scale: 1"=500'	Flight Date: March 28, 1962	EDR
1969	Aerial Photograph. Scale: 1"=500'	Flight Date: January 13, 1969	EDR
1973	Aerial Photograph. Scale: 1"=500'	Flight Date: February 22, 1973	EDR
1978	Aerial Photograph. Scale: 1"=500'	Flight Date: December 07, 1978	EDR
1980	Aerial Photograph. Scale: 1"=500'	Flight Date: April 16, 1980	EDR
1985	Aerial Photograph. Scale: 1"=500'	Flight Date: December 20, 1985	EDR
1998	Aerial Photograph. Scale: 1"=500'	Flight Date: October 28, 1998	EDR
1998	Aerial Photograph. Scale: 1"=500'	DOQQ - acquisition dates: December 31, 1998	USGS/DOQQ
2007	Aerial Photograph. Scale: 1"=500'	Flight Year: 2007	USDA/NAIP
2010	Aerial Photograph. Scale: 1"=500'	Flight Year: 2010	USDA/NAIP



Site

INQUIRY #: 4049934.9

YEAR: 1948

| = 500'





Site



INQUIRY #: 4049934.9

YEAR: 1951

| = 500'





Site

INQUIRY #: 4049934.9

YEAR: 1957

| = 500'





INQUIRY #: 4049934.9

YEAR: 1962

| = 500'





INQUIRY #: 4049934.9

YEAR: 1969

| = 500'





INQUIRY #: 4049934.9

YEAR: 1973

| = 500'







Site

INQUIRY #: 4049934.9

YEAR: 1978

| = 500'





INQUIRY #: 4049934.9

YEAR: 1980

| = 500'





Site

INQUIRY #: 4049934.9

YEAR: 1985

| = 500'





Site

INQUIRY #: 4049934.9

YEAR: 1998

— = 500'





Site

INQUIRY #: 4049934.9

YEAR: 1998

| = 500'





Site

INQUIRY #: 4049934.9

YEAR: 2007

| = 500'





Site

INQUIRY #: 4049934.9

YEAR: 2010

| = 500'





**Sarasota, FL**

3175 Fruitville Rd

Sarasota, FL 34237

Inquiry Number: 4049934.3

August 27, 2014

## Certified Sanborn® Map Report



6 Armstrong Road, 4th Floor  
Shelton, Connecticut 06484  
Toll Free: 800.352.0050  
[www.edrnet.com](http://www.edrnet.com)



# Certified Sanborn® Map Report

8/27/14

**Site Name:**

Sarasota, FL  
3175 Fruitville Rd  
Sarasota, FL 34237

**Client Name:**

Tetra Tech EM, Inc.  
712 Melrose Avenue  
Nashville, TN 37211



EDR Inquiry # 4049934.3

Contact: Cris Smith

The Sanborn Library has been searched by EDR and maps covering the target property location as provided by Tetra Tech EM, Inc. were identified for the years listed below. The Sanborn Library is the largest, most complete collection of fire insurance maps. The collection includes maps from Sanborn, Bromley, Perris & Browne, Hopkins, Barlow, and others. Only Environmental Data Resources Inc. (EDR) is authorized to grant rights for commercial reproduction of maps by the Sanborn Library LLC, the copyright holder for the collection. Results can be authenticated by visiting [www.edrnet.com/sanborn](http://www.edrnet.com/sanborn).

The Sanborn Library is continually enhanced with newly identified map archives. This report accesses all maps in the collection as of the day this report was generated.

## Certified Sanborn Results:

**Site Name:** Sarasota, FL  
**Address:** 3175 Fruitville Rd  
**City, State, Zip:** Sarasota, FL 34237  
**Cross Street:**  
**P.O. #** NA  
**Project:** 103P2210114  
**Certification #** BADC-47F5-BF2E



Sanborn® Library search results  
Certification # BADC-47F5-BF2E

## UNMAPPED PROPERTY

This report certifies that the complete holdings of the Sanborn Library, LLC collection have been searched based on client supplied target property information, and fire insurance maps covering the target property were not found.

The Sanborn Library includes more than 1.2 million fire insurance maps from Sanborn, Bromley, Perris & Browne, Hopkins, Barlow and others which track historical property usage in approximately 12,000 American cities and towns. Collections searched:

- Library of Congress
- University Publications of America
- EDR Private Collection

*The Sanborn Library LLC Since 1866™*

## Limited Permission To Make Copies

Tetra Tech EM, Inc. (the client) is permitted to make up to FIVE photocopies of this Sanborn Map transmittal and each fire insurance map accompanying this report solely for the limited use of its customer. No one other than the client is authorized to make copies. Upon request made directly to an EDR Account Executive, the client may be permitted to make a limited number of additional photocopies. This permission is conditioned upon compliance by the client, its customer and their agents with EDR's copyright policy; a copy of which is available upon request.

### Disclaimer - Copyright and Trademark notice

This Report contains certain information obtained from a variety of public and other sources reasonably available to Environmental Data Resources, Inc. It cannot be concluded from this Report that coverage information for the target and surrounding properties does not exist from other sources. NO WARRANTY EXPRESSED OR IMPLIED, IS MADE WHATSOEVER IN CONNECTION WITH THIS REPORT. ENVIRONMENTAL DATA RESOURCES, INC. SPECIFICALLY DISCLAIMS THE MAKING OF ANY SUCH WARRANTIES, INCLUDING WITHOUT LIMITATION, MERCHANTABILITY OR FITNESS FOR A PARTICULAR USE OR PURPOSE. ALL RISK IS ASSUMED BY THE USER. IN NO EVENT SHALL ENVIRONMENTAL DATA RESOURCES, INC. BE LIABLE TO ANYONE, WHETHER ARISING OUT OF ERRORS OR OMISSIONS, NEGLIGENCE, ACCIDENT OR ANY OTHER CAUSE, FOR ANY LOSS OF DAMAGE, INCLUDING, WITHOUT LIMITATION, SPECIAL, INCIDENTAL CONSEQUENTIAL, OR EXEMPLARY DAMAGES. ANY LIABILITY ON THE PART OF ENVIRONMENTAL DATA RESOURCES, INC. IS STRICTLY LIMITED TO A REFUND OF THE AMOUNT PAID FOR THIS REPORT. Purchaser accepts this Report "AS IS". Any analyses, estimates, ratings, environmental risk levels or risk codes provided in this Report are provided for illustrative purposes only, and are not intended to provide, nor should they be interpreted as providing any facts regarding, or prediction or forecast of, any environmental risk for any property. Only a Phase I Environmental Site Assessment performed by an environmental professional can provide information regarding the environmental risk for any property. Additionally, the information provided in this Report is not to be construed as legal advice.

Copyright 2014 by Environmental Data Resources, Inc. All rights reserved. Reproduction in any media or format, in whole or in part, of any report or map of Environmental Data Resources, Inc., or its affiliates, is prohibited without prior written permission.

EDR and its logos (including Sanborn and Sanborn Map) are trademarks of Environmental Data Resources, Inc. or its affiliates. All other trademarks used herein are the property of their respective owners.



**Sarasota, FL**

3175 Fruitville Rd

Sarasota, FL 34237

Inquiry Number: 4049934.4

August 28, 2014

# EDR Historical Topographic Map Report



6 Armstrong Road, 4th Floor  
Shelton, Connecticut 06484  
Toll Free: 800.352.0050  
[www.edrnet.com](http://www.edrnet.com)

# EDR Historical Topographic Map Report

Environmental Data Resources, Inc.s (EDR) Historical Topographic Map Report is designed to assist professionals in evaluating potential liability on a target property resulting from past activities. EDRs Historical Topographic Map Report includes a search of a collection of public and private color historical topographic maps, dating back to the early 1900s.

***Thank you for your business.***  
Please contact EDR at 1-800-352-0050  
with any questions or comments.

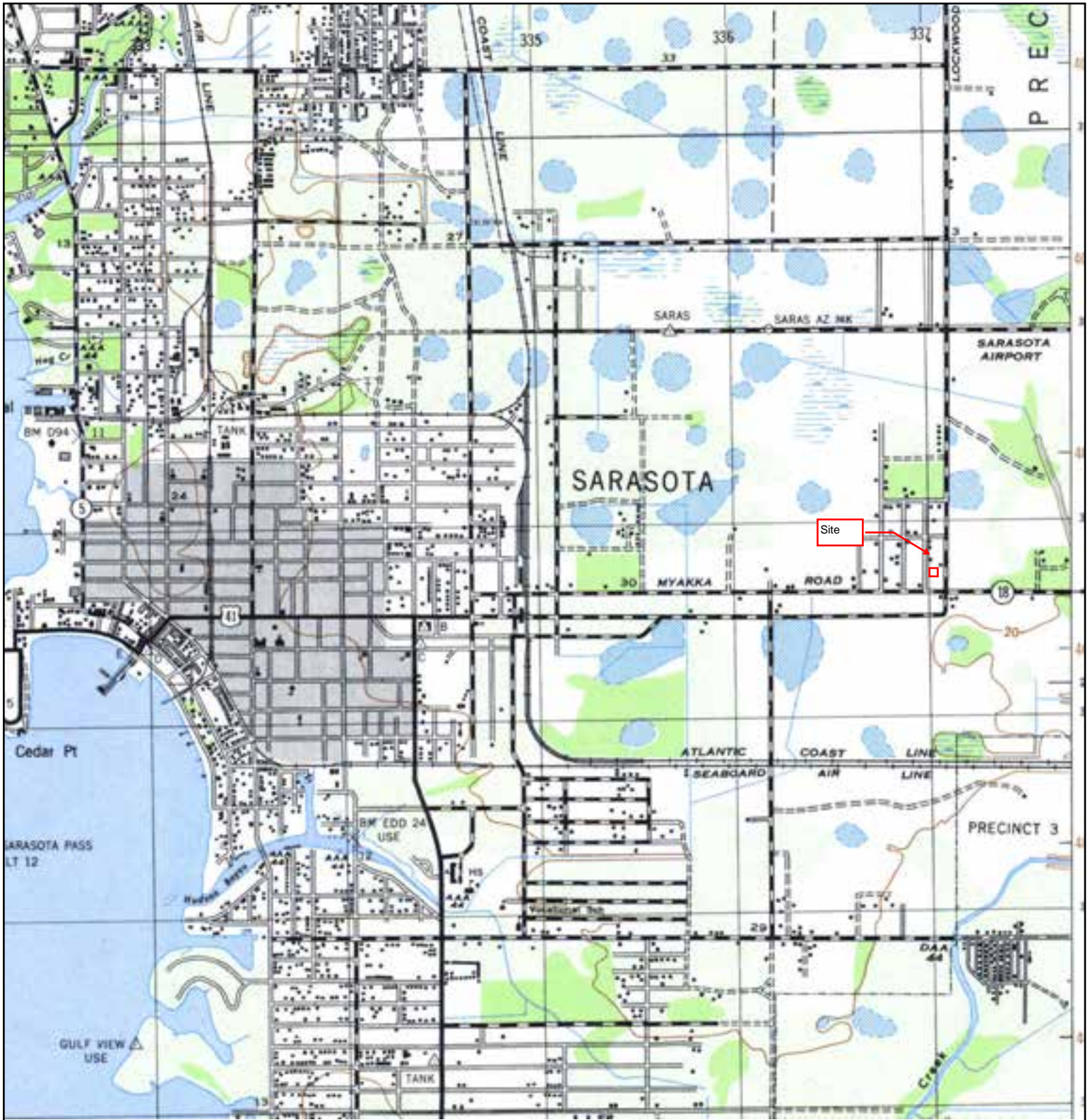
## **Disclaimer - Copyright and Trademark Notice**


This Report contains certain information obtained from a variety of public and other sources reasonably available to Environmental Data Resources, Inc. It cannot be concluded from this Report that coverage information for the target and surrounding properties does not exist from other sources. **NO WARRANTY EXPRESSED OR IMPLIED, IS MADE WHATSOEVER IN CONNECTION WITH THIS REPORT. ENVIRONMENTAL DATA RESOURCES, INC. SPECIFICALLY DISCLAIMS THE MAKING OF ANY SUCH WARRANTIES, INCLUDING WITHOUT LIMITATION, MERCHANTABILITY OR FITNESS FOR A PARTICULAR USE OR PURPOSE. ALL RISK IS ASSUMED BY THE USER. IN NO EVENT SHALL ENVIRONMENTAL DATA RESOURCES, INC. BE LIABLE TO ANYONE, WHETHER ARISING OUT OF ERRORS OR OMISSIONS, NEGLIGENCE, ACCIDENT OR ANY OTHER CAUSE, FOR ANY LOSS OF DAMAGE, INCLUDING, WITHOUT LIMITATION, SPECIAL, INCIDENTAL, CONSEQUENTIAL, OR EXEMPLARY DAMAGES. ANY LIABILITY ON THE PART OF ENVIRONMENTAL DATA RESOURCES, INC. IS STRICTLY LIMITED TO A REFUND OF THE AMOUNT PAID FOR THIS REPORT.** Purchaser accepts this Report AS IS. Any analyses, estimates, ratings, environmental risk levels or risk codes provided in this Report are provided for illustrative purposes only, and are not intended to provide, nor should they be interpreted as providing any facts regarding, or prediction or forecast of, any environmental risk for any property. Only a Phase I Environmental Site Assessment performed by an environmental professional can provide information regarding the environmental risk for any property. Additionally, the information provided in this Report is not to be construed as legal advice.

Copyright 2014 by Environmental Data Resources, Inc. All rights reserved. Reproduction in any media or format, in whole or in part, of any report or map of Environmental Data Resources, Inc., or its affiliates, is prohibited without prior written permission.

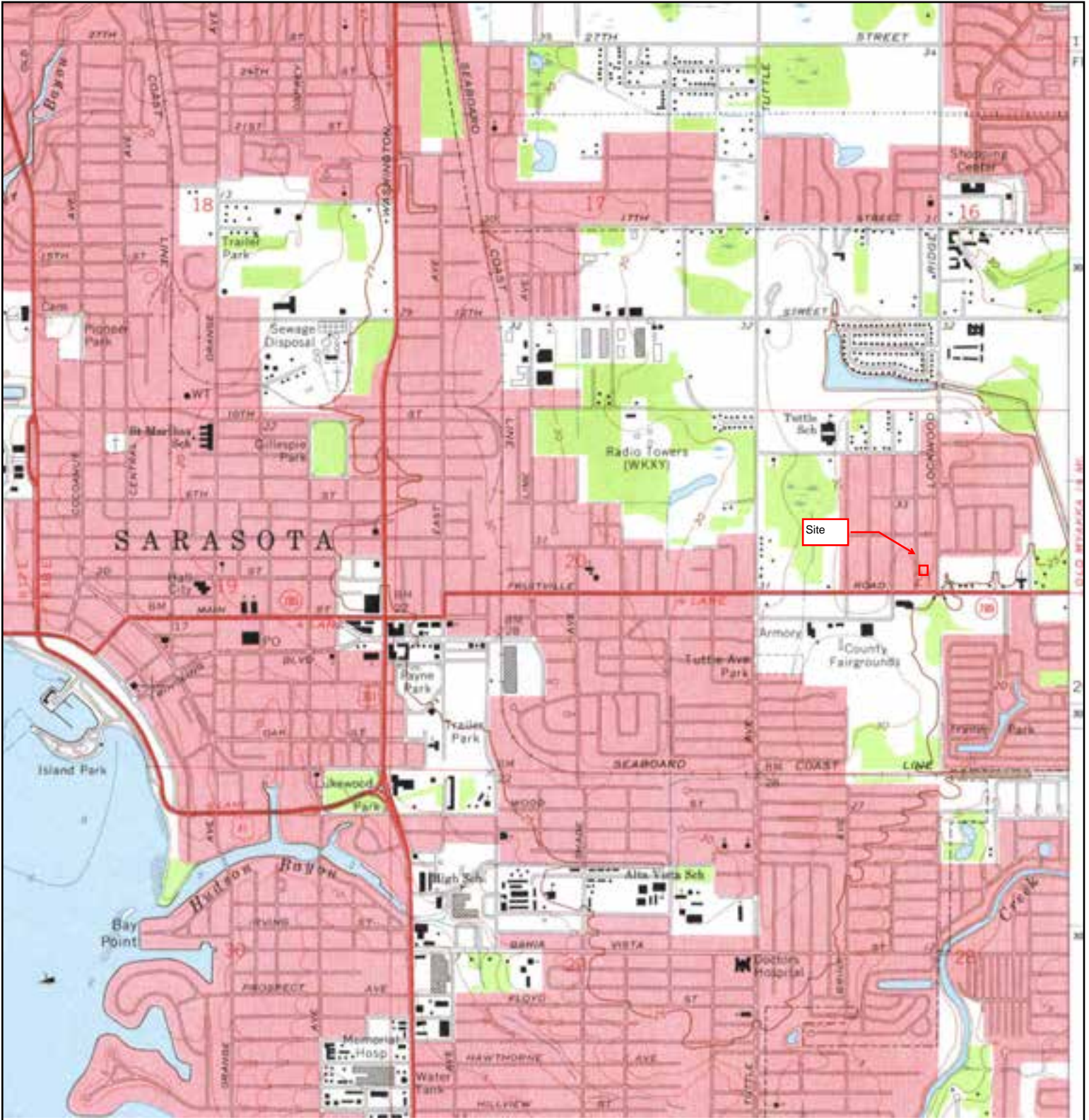
EDR and its logos (including Sanborn and Sanborn Map) are trademarks of Environmental Data Resources, Inc. or its affiliates. All other trademarks used herein are the property of their respective owners.


# Historical Topographic Map



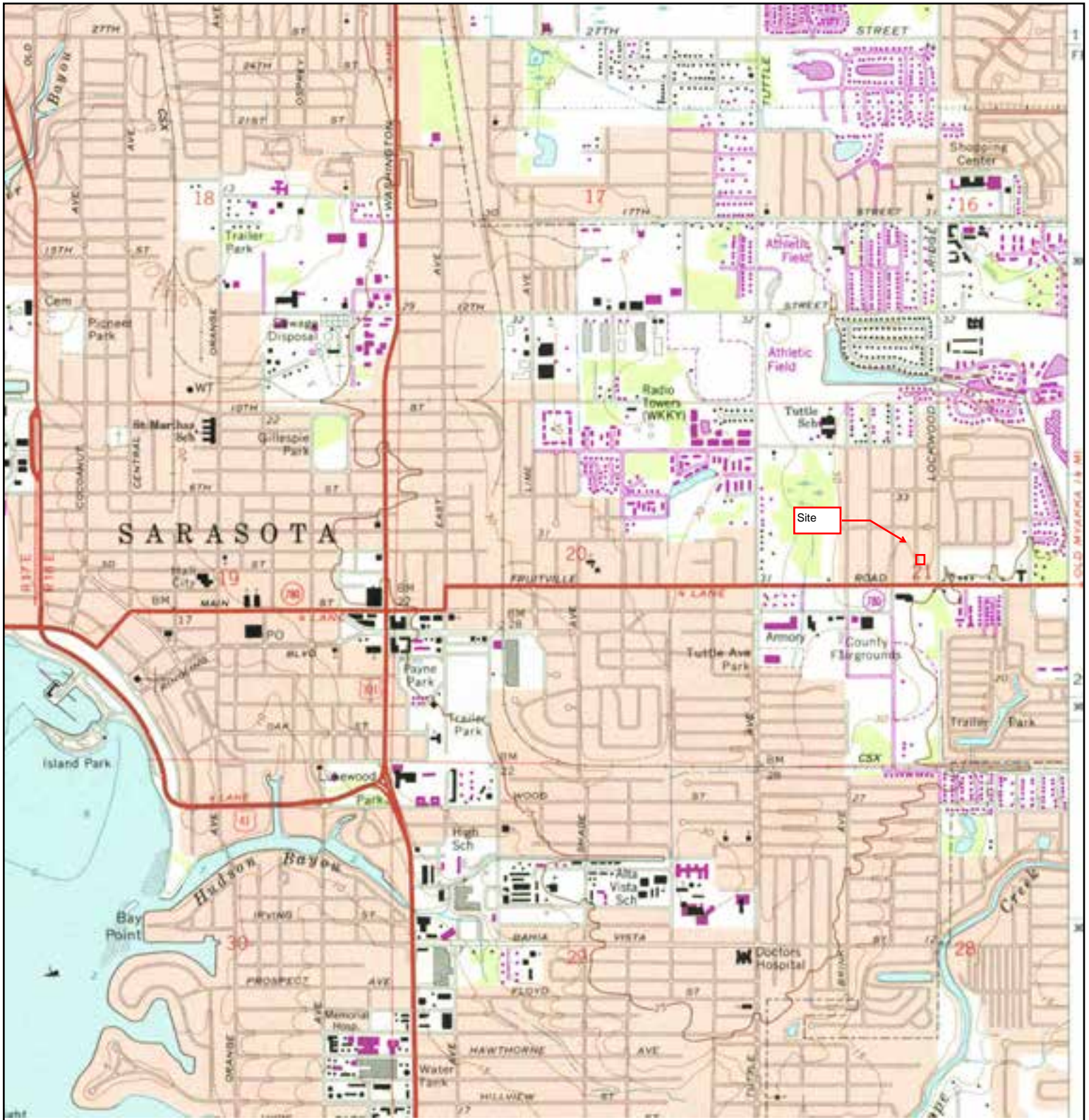
	<b>TARGET QUAD</b>	<b>SITE NAME:</b> Sarasota, FL	<b>CLIENT:</b> Tetra Tech EM, Inc.
	<b>NAME:</b> SARASOTA	<b>ADDRESS:</b> 3175 Fruitville Rd	<b>CONTACT:</b> Cris Smith
	<b>MAP YEAR:</b> 1947	<b>LAT/LONG:</b> 27.3384 / -82.5066	<b>INQUIRY#:</b> 4049934.4
	<b>SERIES:</b> 7.5		<b>RESEARCH DATE:</b> 08/28/2014
	<b>SCALE:</b> 1:25000		


# Historical Topographic Map



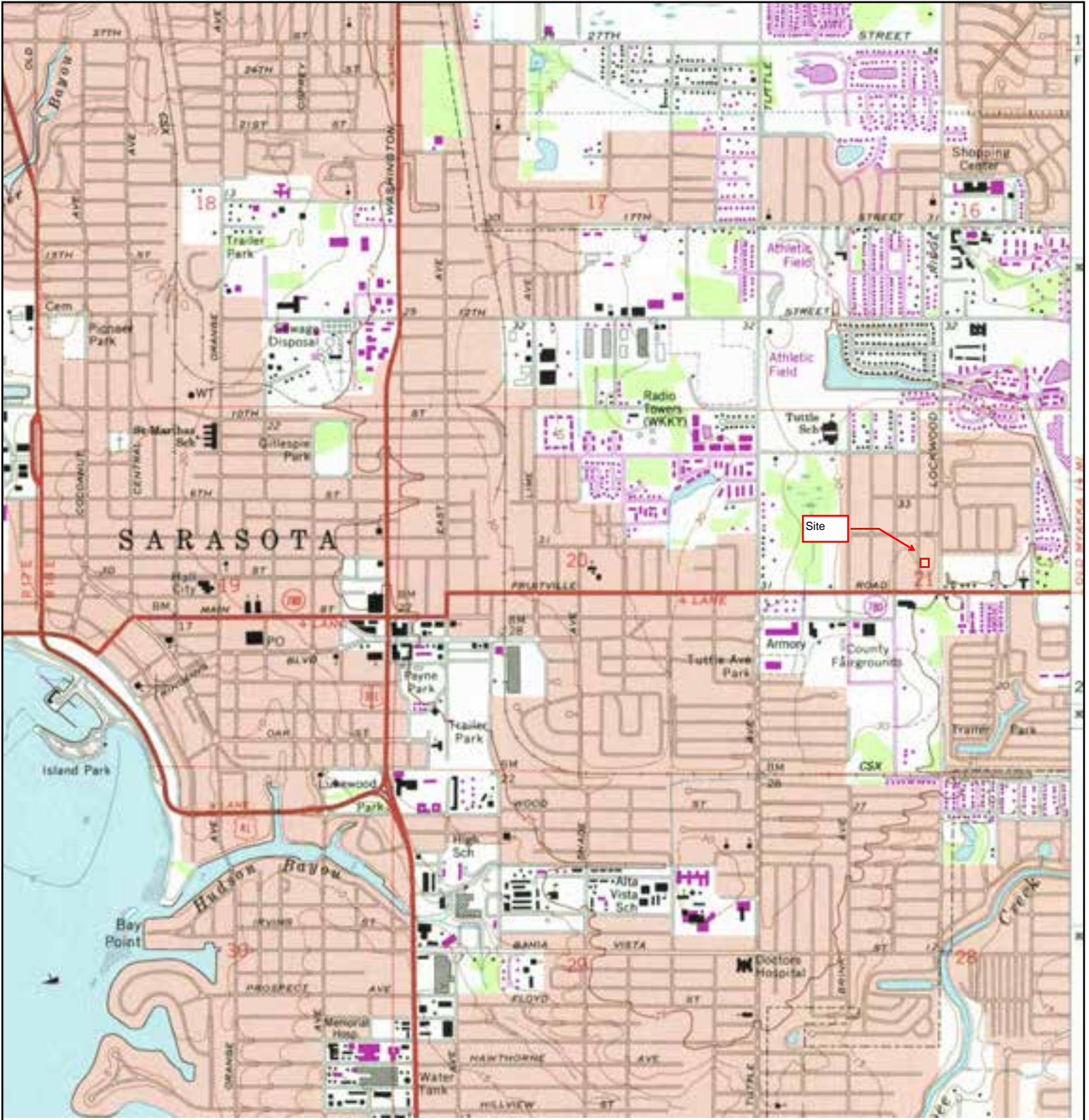
	<b>TARGET QUAD</b>	<b>SITE NAME:</b> Sarasota, FL	<b>CLIENT:</b> Tetra Tech EM, Inc.
	<b>NAME:</b> SARASOTA	<b>ADDRESS:</b> 3175 Fruitville Rd	<b>CONTACT:</b> Cris Smith
	<b>MAP YEAR:</b> 1973	<b>LAT/LONG:</b> 27.3384 / -82.5066	<b>INQUIRY#:</b> 4049934.4
	<b>SERIES:</b> 7.5		<b>RESEARCH DATE:</b> 08/28/2014
	<b>SCALE:</b> 1:24000		

# Historical Topographic Map



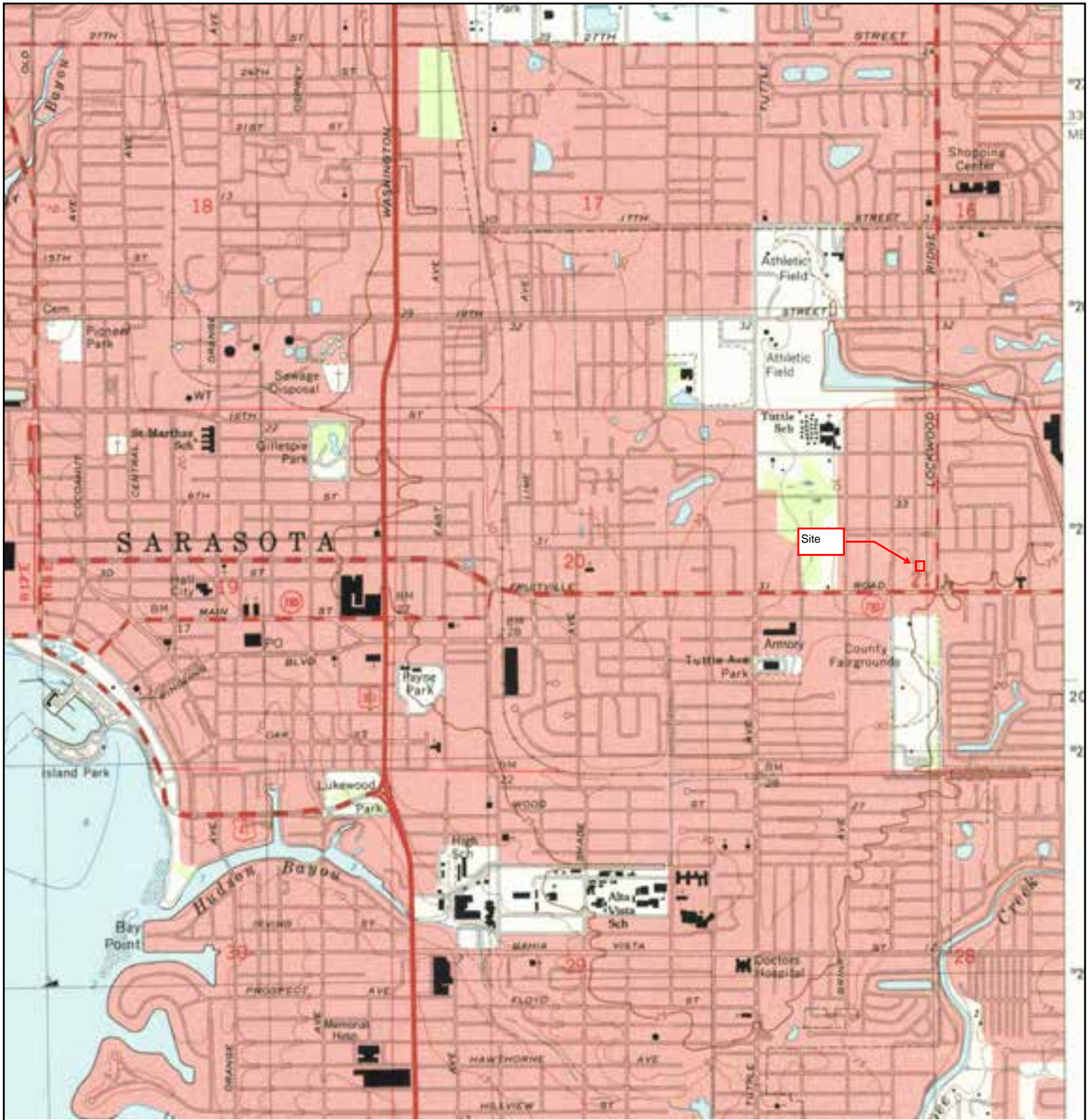
	<b>TARGET QUAD</b>	<b>SITE NAME:</b> Sarasota, FL	<b>CLIENT:</b> Tetra Tech EM, Inc.
	<b>NAME:</b> SARASOTA	<b>ADDRESS:</b> 3175 Fruitville Rd	<b>CONTACT:</b> Cris Smith
	<b>MAP YEAR:</b> 1987	<b>SARASOTA, FL 34237</b>	<b>INQUIRY#:</b> 4049934.4
	<b>PHOTOREVISED FROM :</b> 1973	<b>LAT/LONG:</b> 27.3384 / -82.5066	<b>RESEARCH DATE:</b> 08/28/2014
	<b>SERIES:</b> 7.5		
	<b>SCALE:</b> 1:24000		


# Historical Topographic Map



<p>N ↑</p>	<p><b>TARGET QUAD</b>                  NAME: SARASOTA                  MAP YEAR: 1992                  REVISED FROM :1973                  SERIES: 7.5                  SCALE: 1:24000</p>	<p><b>SITE NAME:</b> Sarasota, FL  <b>ADDRESS:</b> 3175 Fruitville Rd                  Sarasota, FL 34237  <b>LAT/LONG:</b> 27.3384 / -82.5066</p>	<p><b>CLIENT:</b> Tetra Tech EM, Inc.  <b>CONTACT:</b> Cris Smith  <b>INQUIRY#:</b> 4049934.4  <b>RESEARCH DATE:</b> 08/28/2014</p>
----------------	--	--	---

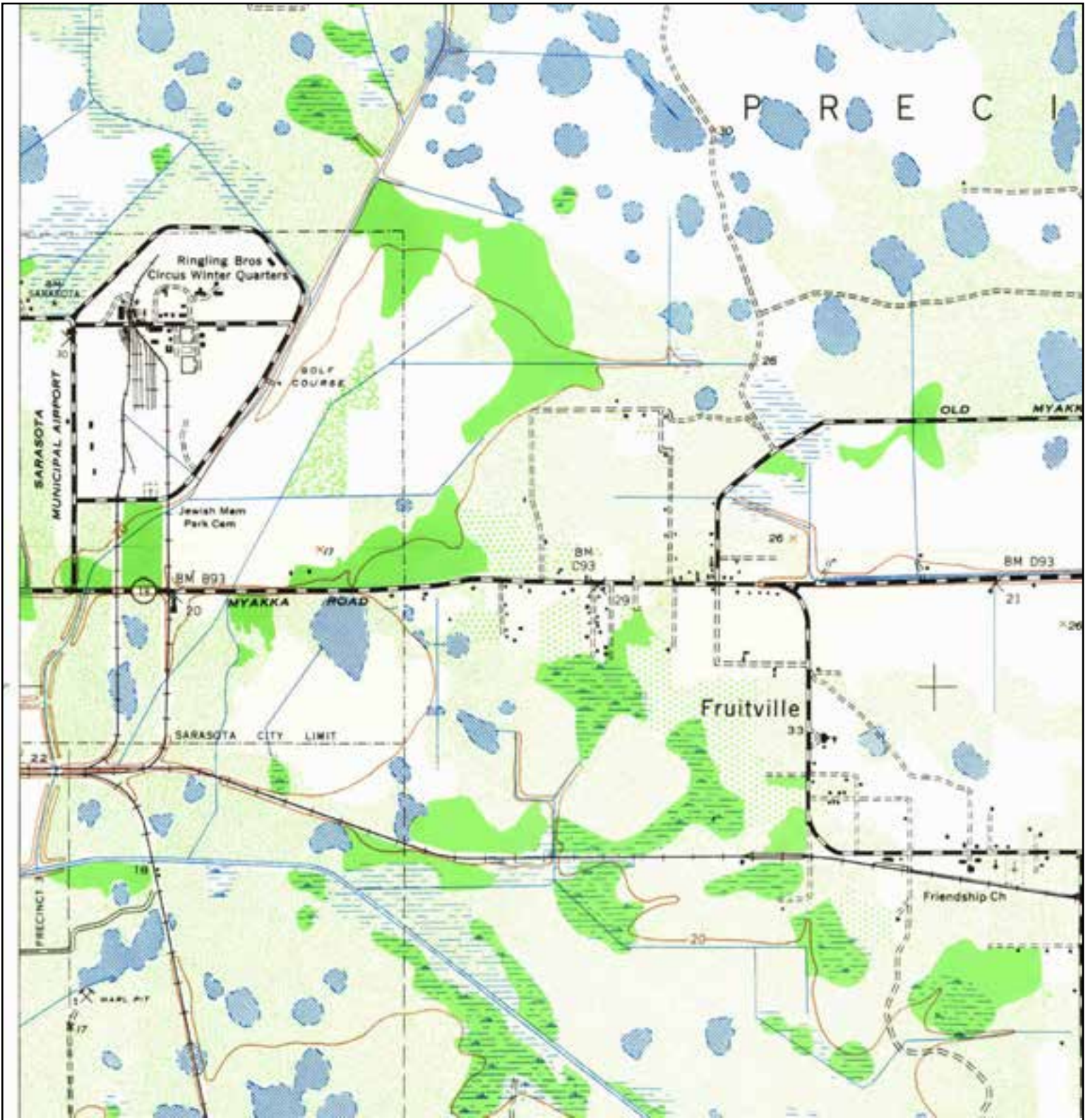
# Historical Topographic Map



	<b>TARGET QUAD</b>	<b>SITE NAME:</b> Sarasota, FL	<b>CLIENT:</b> Tetra Tech EM, Inc.
	NAME: SARASOTA	ADDRESS: 3175 Fruitville Rd	CONTACT: Cris Smith
	MAP YEAR: 1994	SARASOTA, FL 34237	INQUIRY#: 4049934.4
	SERIES: 7.5	LAT/LONG: 27.3384 / -82.5066	RESEARCH DATE: 08/28/2014
	SCALE: 1:24000		

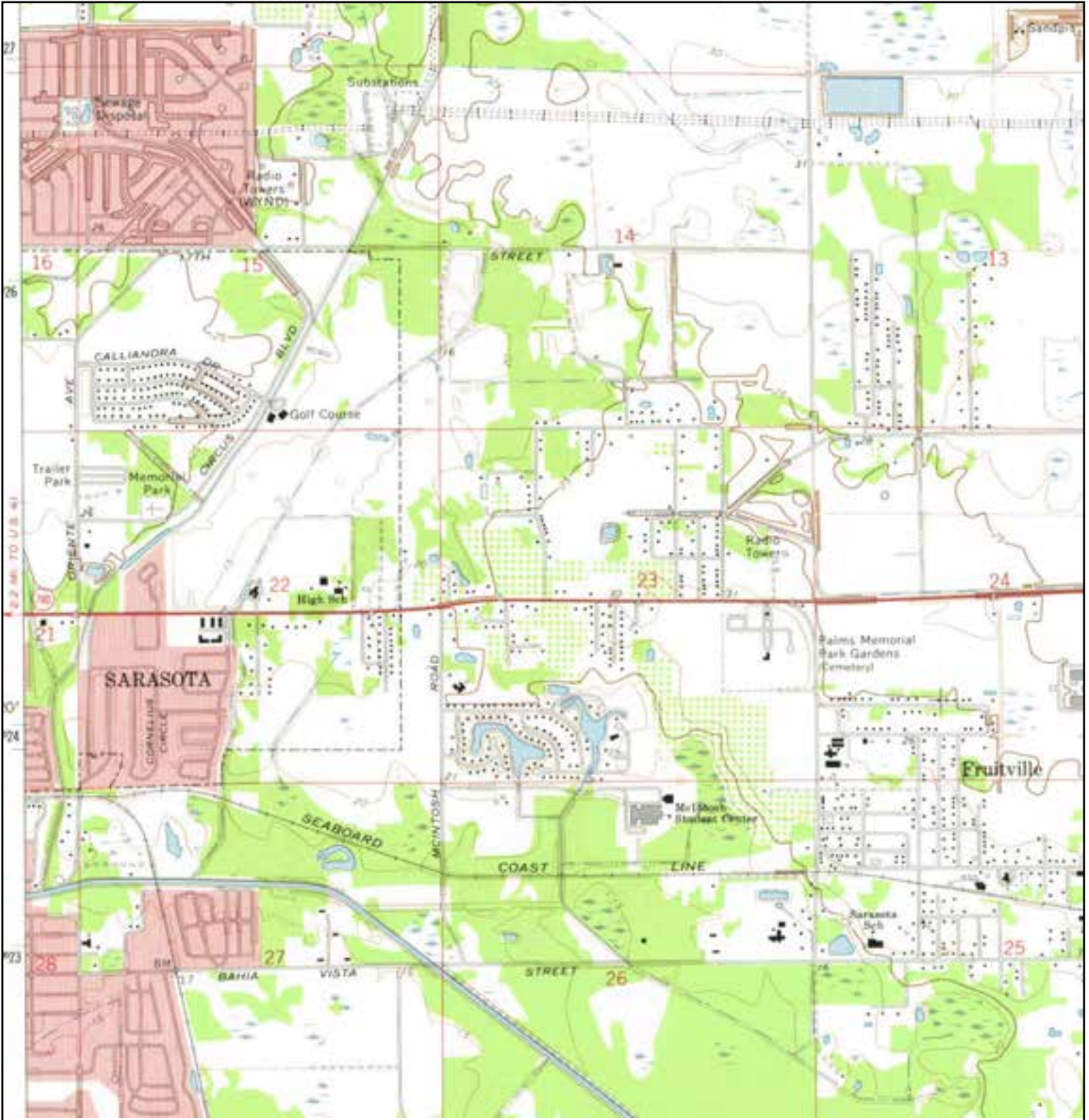


# Historical Topographic Map



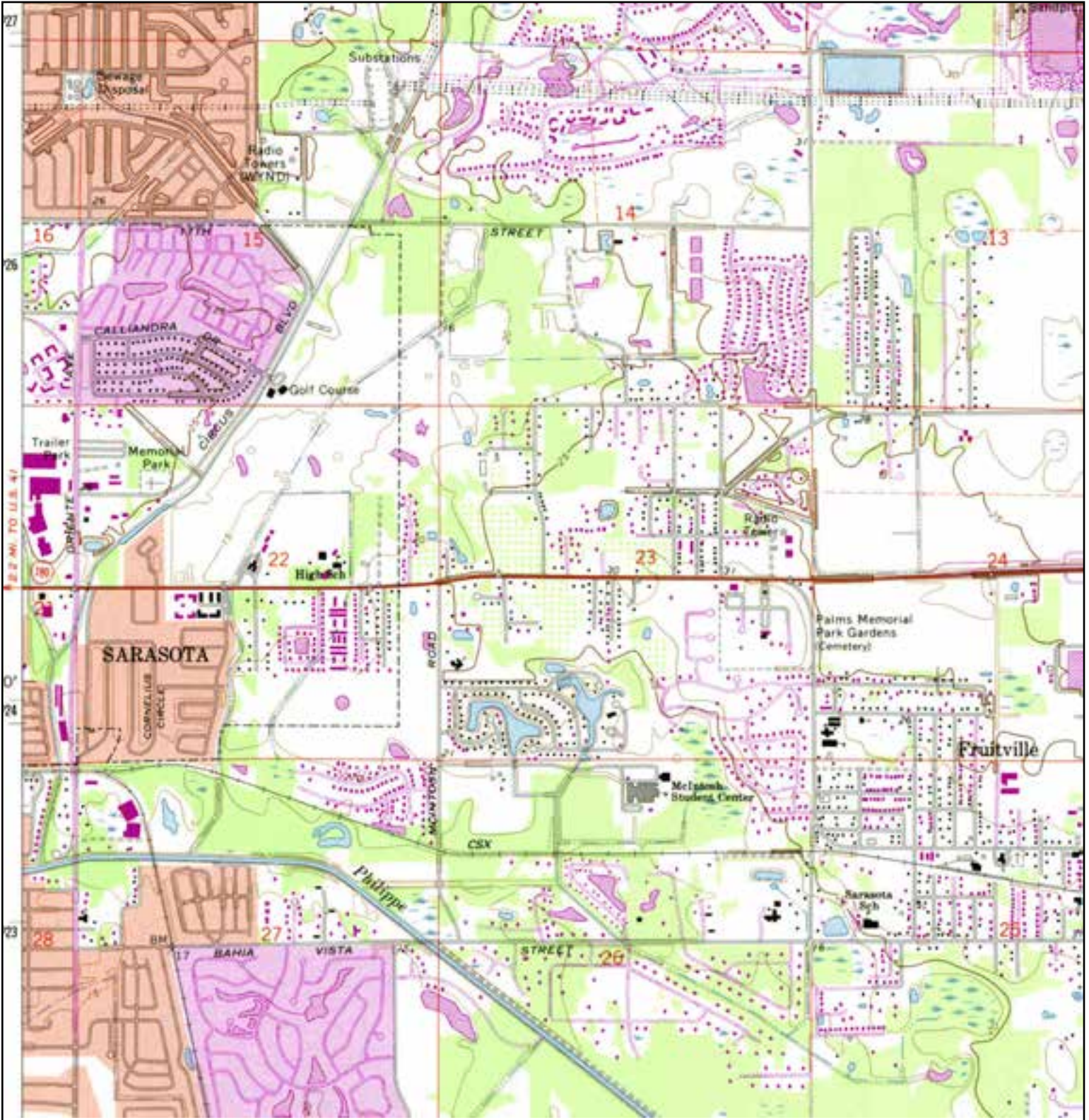
	<b>ADJOINING QUAD</b>		
	NAME:	BEE RIDGE	<b>SITE NAME:</b> Sarasota, FL
	MAP YEAR:	1944	<b>ADDRESS:</b> 3175 Fruitville Rd Sarasota, FL 34237
	SERIES:	7.5	<b>LAT/LONG:</b> 27.3384 / -82.5066
	SCALE:	1:25000	<b>CLIENT:</b> Tetra Tech EM, Inc. <b>CONTACT:</b> Cris Smith <b>INQUIRY#:</b> 4049934.4 <b>RESEARCH DATE:</b> 08/28/2014

# Historical Topographic Map



	<b>ADJOINING QUAD</b>		
	NAME:	BEE RIDGE	<b>SITE NAME:</b> Sarasota, FL
	MAP YEAR:	1973	<b>ADDRESS:</b> 3175 Fruitville Rd Sarasota, FL 34237
	SERIES:	7.5	<b>LAT/LONG:</b> 27.3384 / -82.5066
	SCALE:	1:24000	<b>CLIENT:</b> Tetra Tech EM, Inc. <b>CONTACT:</b> Cris Smith <b>INQUIRY#:</b> 4049934.4 <b>RESEARCH DATE:</b> 08/28/2014

# Historical Topographic Map



	<b>ADJOINING QUAD</b>			
	NAME:	BEE RIDGE	SITE NAME:	Sarasota, FL
	MAP YEAR:	1987	ADDRESS:	3175 Fruitville Rd
	PHOTOREVISED FROM :	1973		Sarasota, FL 34237
	SERIES:	7.5	LAT/LONG:	27.3384 / -82.5066
	SCALE:	1:24000	CLIENT:	Tetra Tech EM, Inc.
		CONTACT:	Cris Smith	
		INQUIRY#:	4049934.4	
		RESEARCH DATE:	08/28/2014	

**Sarasota, FL**

3175 Fruitville Rd  
Sarasota, FL 34237

Inquiry Number: 4049934.5  
September 03, 2014

# The EDR-City Directory Image Report

## TABLE OF CONTENTS

### SECTION

Executive Summary

Findings

City Directory Images

*Thank you for your business.*  
Please contact EDR at 1-800-352-0050  
with any questions or comments.

### **Disclaimer - Copyright and Trademark Notice**

This Report contains certain information obtained from a variety of public and other sources reasonably available to Environmental Data Resources, Inc. It cannot be concluded from this Report that coverage information for the target and surrounding properties does not exist from other sources. **NO WARRANTY EXPRESSED OR IMPLIED, IS MADE WHATSOEVER IN CONNECTION WITH THIS REPORT. ENVIRONMENTAL DATA RESOURCES, INC. SPECIFICALLY DISCLAIMS THE MAKING OF ANY SUCH WARRANTIES, INCLUDING WITHOUT LIMITATION, MERCHANTABILITY OR FITNESS FOR A PARTICULAR USE OR PURPOSE. ALL RISK IS ASSUMED BY THE USER. IN NO EVENT SHALL ENVIRONMENTAL DATA RESOURCES, INC. BE LIABLE TO ANYONE, WHETHER ARISING OUT OF ERRORS OR OMISSIONS, NEGLIGENCE, ACCIDENT OR ANY OTHER CAUSE, FOR ANY LOSS OR DAMAGE, INCLUDING, WITHOUT LIMITATION, SPECIAL, INCIDENTAL, CONSEQUENTIAL, OR EXEMPLARY DAMAGES. ANY LIABILITY ON THE PART OF ENVIRONMENTAL DATA RESOURCES, INC. IS STRICTLY LIMITED TO A REFUND OF THE AMOUNT PAID FOR THIS REPORT.** Purchaser accepts this Report "AS IS". Any analyses, estimates, ratings, environmental risk levels or risk codes provided in this Report are provided for illustrative purposes only, and are not intended to provide, nor should they be interpreted as providing any facts regarding, or prediction or forecast of, any environmental risk for any property. Only a Phase I Environmental Site Assessment performed by an environmental professional can provide information regarding the environmental risk for any property. Additionally, the information provided in this Report is not to be construed as legal advice.

Copyright 2014 by Environmental Data Resources, Inc. All rights reserved. Reproduction in any media or format, in whole or in part, of any report or map of Environmental Data Resources, Inc. or its affiliates is prohibited without prior written permission.

EDR and its logos (including Sanborn and Sanborn Map) are trademarks of Environmental Data Resources, Inc. or its affiliates. All other trademarks used herein are the property of their respective owners.

## EXECUTIVE SUMMARY

### DESCRIPTION

Environmental Data Resources, Inc.'s (EDR) City Directory Report is a screening tool designed to assist environmental professionals in evaluating potential liability on a target property resulting from past activities. EDR's City Directory Report includes a search of available city directory data at 5 year intervals.

### RESEARCH SUMMARY

The following research sources were consulted in the preparation of this report. A check mark indicates where information was identified in the source and provided in this report.

<u>Year</u>	<u>Target Street</u>	<u>Cross Street</u>	<u>Source</u>
2013	<input checked="" type="checkbox"/>	<input checked="" type="checkbox"/>	Cole Information Services
2008	<input checked="" type="checkbox"/>	<input checked="" type="checkbox"/>	Cole Information Services
2003	<input checked="" type="checkbox"/>	<input checked="" type="checkbox"/>	Cole Information Services
1999	<input checked="" type="checkbox"/>	<input checked="" type="checkbox"/>	Cole Information Services
1993	<input checked="" type="checkbox"/>	<input checked="" type="checkbox"/>	Polk's City Directory
1988	<input checked="" type="checkbox"/>	<input checked="" type="checkbox"/>	Polk's City Directory
1983	<input checked="" type="checkbox"/>	<input checked="" type="checkbox"/>	Polk's City Directory
1978	<input checked="" type="checkbox"/>	<input checked="" type="checkbox"/>	Polk's City Directory
1973	<input checked="" type="checkbox"/>	<input checked="" type="checkbox"/>	Polk's City Directory
1968	<input checked="" type="checkbox"/>	<input checked="" type="checkbox"/>	Polk's City Directory
1963	<input checked="" type="checkbox"/>	<input checked="" type="checkbox"/>	Polk's City Directory
1956	<input checked="" type="checkbox"/>	<input checked="" type="checkbox"/>	Polk's City Directory
1947	<input type="checkbox"/>	<input checked="" type="checkbox"/>	Polk's City Directory
1930	<input type="checkbox"/>	<input type="checkbox"/>	Polk's City Directory
1926	<input type="checkbox"/>	<input type="checkbox"/>	Polk's City Directory

### RECORD SOURCES

EDR is licensed to reproduce certain City Directory works by the copyright holders of those works. The purchaser of this EDR City Directory Report may include it in report(s) delivered to a customer. Reproduction of City Directories without permission of the publisher or licensed vendor may be a violation of copyright.

# FINDINGS

## TARGET PROPERTY STREET

3175 Fruitville Rd  
Sarasota, FL 34237

Year            CD Image            Source

## FRUITVILLE RD

2013	pg A1	Cole Information Services	
2008	pg A7	Cole Information Services	
2003	pg A14	Cole Information Services	
1999	pg A20	Cole Information Services	
1993	pg A25	Polk's City Directory	
1988	pg A27	Polk's City Directory	
1988	pg A28	Polk's City Directory	
1983	pg A30	Polk's City Directory	
1978	pg A33	Polk's City Directory	
1973	pg A35	Polk's City Directory	
1968	pg A37	Polk's City Directory	
1963	pg A39	Polk's City Directory	
1956	pg A41	Polk's City Directory	
1947	-	Polk's City Directory	Target and Adjoining not listed in Source
1930	-	Polk's City Directory	Target and Adjoining not listed in Source
1926	-	Polk's City Directory	Street not listed in Source

# FINDINGS

## CROSS STREETS

<u>Year</u>	<u>CD Image</u>	<u>Source</u>
-------------	-----------------	---------------

## TARPON AVE

2013	pg. A4	Cole Information Services	
2008	pg. A11	Cole Information Services	
2003	pg. A17	Cole Information Services	
1999	pg. A23	Cole Information Services	
1993	pg. A26	Polk's City Directory	
1988	pg. A29	Polk's City Directory	
1983	pg. A31	Polk's City Directory	
1983	pg. A32	Polk's City Directory	
1978	pg. A34	Polk's City Directory	
1973	pg. A36	Polk's City Directory	
1968	pg. A38	Polk's City Directory	
1963	pg. A40	Polk's City Directory	
1956	pg. A42	Polk's City Directory	
1947	pg. A43	Polk's City Directory	
1930	-	Polk's City Directory	Street not listed in Source
1926	-	Polk's City Directory	Street not listed in Source



## **City Directory Images**

**FRUITVILLE RD 2013**

2688 JE WISH FAMILY & CHILDRENS SERVCE O  
2716 EMERY FEDERAL MORTGAGE COMPANY  
2724 DANIE MCNEILLIE  
2732 SHELTON JONES  
2748 COTY JENNINGS  
2773 CVS PHARMACY  
2788 DASH IN DASH OUT  
2801 AMERICAN CANCER SOCIETY  
AVANTX CORPORATION  
CENTER FOR CHANGE  
DAVID STERLING  
DR ABE KOZMA  
GABRIEL MARGUGLIO  
GOLDSMITH DEBORAH DR  
JANDAR CORP  
KEVIN MEHLING  
LAW OFFICES OF GABRIELA RIZA  
MUSCULAR DYSTROPHY ASSOCIATION  
NANCY BAIRD PSYD  
OASIS & AVANTE EXECUTIVE SEDANS  
PARK FOUNDATION INC  
RX WELLNESS LLC  
SCORE  
STARR TITLE INSURANCE AGENCY  
STERLING DAVID F  
TAO OF HEALING LLC  
TOP WELLNESS CENTER CORP  
UNITED STATES GOVERNMENT  
2803 DATTOLI CANCER CENTER & BRACHYTHERAP  
DATTOLI CANCER CTR & BRACHYTHERAPY R  
PRECISION PAYMENTS INC  
SORACE RICHARD A MD  
SOUTHTECH SOLUTIONS  
TOTAL FITNESS TRAINING INC DENNIS FL  
2805 ALERT INSPECTION SERVICE  
PROTOCOL COMMUNICATIONS  
2812 UHAUL  
UHAUL NEIGHBORHOOD DEALER  
2959 DR NINAS ANIMAL HOSPITAL  
2989 FINANCIAL TRANSACTION SERV  
LUO ORIENTAL MEDICINE DR  
SLIDER ENGINEERING GROUP INC  
SUNCOAST CENTER FOR INDEPENDENT LIVI  
3099 JAMES THORNTON  
3100 BOYS & GIRLS CLUB LEE WETHERINGTON  
BOYS & GIRLS CLUBS OF AMERICA  
3103 MANAV MALIK DMD PA  
3175 BANK OF AMERICA  
3192 CRISTELLO & COMPANY REAL ESTATE  
GLOBAL FINANCIAL INS SERVICE

## FRUITVILLE RD

2013

(Cont'd)

3210 GARTON GRACIELA R MD  
 3221 ANTONIO FERNANDEZ  
 DONALD PYATT  
 DOROTHY BUCKLIN  
 GLORIA SHUMAKER  
 HERON HOUSE  
 JOYCE JENKINS  
 MARGUERITE BLACK  
 MARIETTA BRIDGFORD  
 NORMAN PORTER  
 SALLY YOHANNAN  
 STERLING EMERSON  
 WALLACE WEINIGER  
 3232 ADAM BATES  
 ALEXIS RAINEY  
 ANA SCIACCA  
 ANNA GOMEZ  
 ANTHONY RENTMEESTER  
 APARTMENTS PRESIDENTIAL  
 AVIUT VILLEGAS  
 CARRIAH KOOTTOTHARA  
 CHARLES WILSON  
 CHRISTINA WINEGARNER  
 DILMER VELOZO  
 EDWARD CAMPBALL  
 EMILY HERNANDEZ  
 GABRIELA SERRANO  
 GEORGANN WOLFE  
 JAMES COOK  
 LAMAR RUTHSAPZ  
 LISA BUNNELL  
 MARIA DE  
 MARIA DELEON  
 MARY BOGGS  
 MELISSA MUNDAY  
 MIRIAM MONDRAGON  
 OTIS SCRIVEN  
 PATRIC GRIMALDO  
 PATRICIA URIBE  
 PRESIDENTIAL APARTMENT ASSOCIATES  
 RAMON QUINTANA  
 ROBERTO AVILA  
 ROBERTO VALDEZ  
 ROGELIO CARMONA  
 ROY YOUNG  
 S SAUNDERS  
 SERRANO SIERRA  
 SHERRY CARMONA  
 3260 JOHN MICHAEL SMITH CPA  
 MICHAEL JOHN

**FRUITVILLE RD      2013      (Cont'd)**

- 3277    ALZHEIMERS ASSOCIATION
- BRIGHAM MOORE LLP
- CENTER FOR GROWTH & DEVELOPMENT INC
- CPH ENGINEERS INC
- JACKSON BOWMAN
- KATE MCPHILLIPS
- LAS CASITAS
- LISA MERRITT
- MARAZULA BUILDING CORP
- MCPHILLIPS KATE OTR
- MOORE BOWMAN & RIX PA
- PERLMAN MARK
- PROFESSIONAL APPRAISAL SERVICE OF SA
- SEWELL LARRY
- SEWELL VALENTICH TILLIS & ASSOCIATES
- TTEE SEWELL
- WILBER SMITH ASSOCIATES
- 3293    DANA M MOSS P A
- HERE COMES THE JUDGE
- LAW OFFICE OF SHAHLA M SIMPLER PA
- SALISBURY DEBRA M PA LAW OFFICES OF
- TOPS HR SOLUTIONS
- UFMCC
- 3330    HENRY BENDER
- OAKWOOD MANOR HOME OWNERS ASSOCIATIO
- ROBERT TIERNEY
- 3358    TIMOTHY CASSODAY
- 3375    FIRST CHURCH OF THE NAZARENE
- LOVING ARMS DAY CARE
- 3420    FRUITVILLE WALKIN URGENT CARE
- 3470    HOMEWOOD SUITES BY HILTON
- 3510    GTE FINANCIAL

## TARPON AVE 2013

121	OCCUPANT UNKNOWN
201	MARK POPE
221	ORTIZ HERNANDEZ
224	MELISSA SALMONS
235	CARLOS SANCHEZ
300	JEAN FANDOUX
303	WILLIAM MORAGNE
309	ANTONIO QUITERIO
	CLAUDE SOWELL
	JOSE GONZALEZ
	OCCUPANT UNKNOWN
	REMEDIOS GLASER
	ROBERT WILLIAMS
316	WILLIAM SANCHEZ
317	KIM CLEGHORN
	OCCUPANT UNKNOWN
	WHITNEY PLATT
333	CHARMAINE WARD
409	OCCUPANT UNKNOWN
410	TERENCE AMATO
422	THUY PHAN
427	VALERIANO LOPEZ
432	RICHARD SLADICK
500	MIGUEL ANDRADE
501	PAUL TRILL
508	MIRIAM PEREZ
509	JAMES WILSON
516	ANDY SANCHEZ
525	GLEINYS GORES
534	J OCONNOR
606	MARGARET ELBARE
611	MANUEL DIAZ
616	BERNARDO CRUZ
625	ALFONSO OLAZABAL
629	BASORIA ROSALB
633	OCCUPANT UNKNOWN
639	NANCY JOHNSON
640	THOMAS GALE
641	OCCUPANT UNKNOWN
645	ALEJANDRO ROJAS
646	PEDRO NEGRIN
710	DISK JOCKEY FOR RENT
	OCCUPANT UNKNOWN
720	PUPO BRUZON
728	N GOMEZ
733	OCCUPANT UNKNOWN
734	AGUSTIN PORTUONDO
816	LISETTE GARRAUS
825	MICHAEL AYALA
836	ANA AGRAMONTE

**TARPON AVE 2013 (Cont'd)**

845	OCCUPANT UNKNOWN
846	PRISCILLA RIPPLE
901	GONZALEZ DELFINO
908	CARLOS GONZALEZ
917	ERCILIA MEJIA
920	JOSE PADILLA
925	MICHAEL WHITE
932	OSCAR MACIAS
935	JULIO CASTANEDA
1083	HECTOR SALGADO
1084	DANIEL EVERTS
1096	DANIEL WILLIAMS
1097	MICHAEL ROYAL
1112	JOHNSON HELEN
1113	TERRANCE WATKINS
1124	NUBIEL PEREZ
1125	OCCUPANT UNKNOWN
1140	OCCUPANT UNKNOWN
1149	MAGGIE DAVIS
1160	SANDRA CARROLL
1161	JOHN CHIEFFE
1172	OSMANY BAREA
1184	ANTHONY NUGYEN
1202	MARGARET MACINTYRE
1207	MOSES MILLER
1208	DAVID KELLEMAN
1220	OCCUPANT UNKNOWN
1227	MERCEDES MONDEJAR
1228	PAMELA CEDAR
1242	MARIANA SALINAS
1245	ROY BLAGG
1301	BERNARD DAUDRUMEZ
1314	CHRISTY COLE
1335	BRANDY SANTIAGO
1340	CHRISTIAN GORDER
1351	ISABEL VILLAR
1354	JOHN HANGARTNER
1357	SHANE STRINGER
1502	AIMARA FERNANDE
1503	SILVANO ROMEU
1515	OSCAR TERRY
1516	NICHOLE WHEELER
1547	JOSE POVEDA
1551	OCCUPANT UNKNOWN
1583	ARIELL MONAGHAN
1590	HUGO GORDON
1701	OCCUPANT UNKNOWN
1702	DAVID GONZALEZ
1707	OCCUPANT UNKNOWN
1708	NICHOLAS PENTSA

**TARPON AVE 2013 (Cont'd)**

1713	EDUARDO PADILLA
1716	A4U LOCKSMITH SERVICES EARL MERRICK
1719	OCCUPANT UNKNOWN
1722	MAEBELL DAWES
1803	JIMENEZ GONZALEZ
1806	LEO GRUMBLEY
1811	OCCUPANT UNKNOWN
1812	MANUEL BIZARRO

## FRUITVILLE RD

2008

2688 MARAM P SCHUSTER LCSW BCD  
 2695 CORNELL NICHOLAS  
 2708 1ST CHOICE HOME HEALTH  
 2716 OCCUPANT UNKNOWN  
 2724 LEWIS CERTAIN  
 2732 DAVID BRYANT  
 2748 CHRISTINES LIMOUSINE & DRIVE  
 KATRINA MELTON  
 2773 CVS  
 2788 J H WILLIAMS OIL  
 TUTLE CITGO INC  
 2801 AMERICAN CANCER SOCIETY  
 BAIRD NANCY PSYD  
 CENTER FOR CHANGE OF FLORIDA  
 CLEAR CHOICE COUNSELING  
 DAVID STERLING  
 FRAN ROUTT  
 JANDAR CORP  
 JENKINS & CHARLAND INC  
 KAREN WILBUR PHD  
 KEVIN MEHLING  
 MELISSA RICE  
 MUSCULAR DYSTROPHY ASSOCIATION  
 PURPOSE FINANCIAL GROUP  
 ROBERT L WENZEL CPA PA  
 SERVICE CORPS OF RETIRED EXECUTIVES  
 STERLING CAPITAL RESOURCES OF SARASO  
 STERLING LONNE L LMHC CEAP  
 WORLD SAVINGS BANK FSB  
 2803 BANKERS LIFE & CASUALTY CO  
 DE CANIO & ASSOCIATES  
 PBS & J  
 POST BUCKLEY SCHUH & JERNIGAN  
 SARASOTA HEALTH GROUP LLC  
 2805 GARDEN CITY GROUP INC  
 OPERATORSSTANDING BY  
 PROTOCOL SERVICES INC  
 STRATEGIC ALTERNATIVES INC  
 2812 GERALD SERVICE INC  
 2840 STEWART TITLE GUARANTY CO  
 2959 BALDWIN CHARLES H DVM  
 WILHELM VETERINARY CLINIC  
 2989 SLIDER ENGINEERING GROUP INC  
 THE SUNCOAST CENTER FOR INDEPENDENT  
 3099 OCCUPANT UNKNOWN  
 3100 BOYS & GIRLS CLUB OF SARASOTA COUNTY  
 3103 LEBLANC STUDIOS INC  
 3175 BANK OF AMERICA NA  
 3192 CRISTELLO & CO REAL ESTATE INC  
 CRISTELLO & REALTY CO INC



**FRUITVILLE RD****2008****(Cont'd)**

3210	21ST CENTURY ONCOLOGY GRACIELA R GARTON NEVADA RADIATION THERAPY MANAG
3221	ALICE RATCLIFFE CHARLES POKRANDT DANIEL DARRELL EVA PARSELL EVA SCHEUCH GEORGE STAGE HARRY LEOPOLD HELEN DENNIS LEILA SHOAF LORRAINE MELTON MYRTLE BACON NATHALINE SIEB ROBERT MOREY ROBERTA HARRIS RUTH FRANKEL SUSAN PARSELL T AVERSO WALTER CARR
3232	ALEJANDRO MORALES ALICIA STIERN ALLAN BATES AMBER FOSTER ANNA GOMEZ CARL REGISTER CAROL HUEWITT CRESENCIO SEGUNDO D DUTRA BRICK PAVERS INC D RUBLE DAVID BAY DERRICK STUMP EDWARD STUMP GEORGANN WOLFE JAIME RYAN JAN BRUSTAD JENNIFER VALADEZ JESUS REYNOSO JOANNE ANOUX JOSEPH DESANTI JOSHUA HICKS JOSHUA PAY JUAN GAMEZ-VAQUERA KATIE HARRELSON LUIS ALVARADO M DENOVELLIS MARCIA BARRETT MARCOS HUERTA MARIA MACIEL

## FRUITVILLE RD

2008

(Cont'd)

3232 MARIE MORRELL  
 MARIE SANON  
 MARILUZ GONZALEZ  
 MICHAEL OCONNELL  
 MICHELLE DANIELS  
 MOHAMED NOUREDDINE  
 OTIS SCRIVEN  
 PATRICIA URIBE  
 PREDRO ALVAREZ  
 PRESIDENTIAL APARTMENTS INC THE  
 RAMON QUINTANA  
 RAYMOND KINDRED  
 ROSANNA WILSON  
 ROY YOUNG  
 RUTH PEREZ  
 SERGIO CHIMAL  
 SHERIKA WARD  
 SUZAN GOLDEY  
 TERESA SMITH  
 TODD KLINGEL  
 VAGNER DUTRA  
 VD BRICK PAVERS INC  
 YENNIFER MARTINEZ  
 YVON LAURORE  
 3260 FIRST BENEFITS GROUP INC  
 3277 BAY SYSTEMS INC  
 BRIGHAM MOORE LLP  
 CENTER FOR GROWTH & DEV  
 CENTER FOR GROWTH & DEVELOPMENT INC  
 CPH ENGINEERS INC  
 FLORIDA AFFILIATES LLC  
 GARY KETTRING  
 KLAUS & TELFORD PA  
 LESLIE TELFORD  
 MARK PERLMAN  
 NATIONAL TITLE  
 SARASOTA HYPNOSIS INC  
 SEWELL VALENCICH TILLIS & ASSOCIAT  
 SEWELL VALENTICH TILLIS ASSOCIATES  
 TTEE SEWELL  
 3293 AD VANCE PERSONNEL SERVICES INC  
 ADVANTAGE MORTGAGE OF SOUTH FLORIDA  
 HERE COMES JUDGE  
 MILLER LINDA K LMHC  
 T O P S TEMPS INC  
 THE LAW OFFICE OF DEBRA M SALISBURY  
 TOPS PERSONNEL USA  
 TOPS STAFFING SERVICES  
 ZAWACKI INC  
 3330 MURRAY FRIEDMAN



-

**FRUITVILLE RD      2008      (Cont'd)**

3330	OAKWOOD MANOR HOMEOWNERS ASSN OF SAR
3358	TIMOTHY CASSODAY
3375	LOVING ARMS DAY CARE
	SARASOTA CENTER OF HOPE INC
3420	JOHN YEUK HIM CHOY
	WALK IN WELLNESS
3470	HOMEWOOD SUITES BY HILTON
	WILLIAMS PARKER HARRISON ET AL

**TARPON AVE 2008**

201	OCCUPANT UNKNOWN
217	ROLANDO SANCHO ROLANDOS GENERAL REPAIRS
221	BARBARO OROZCO
235	CARLOS SANCHEZ
300	JEAN FANDOUX
303	ALESSANDRA JACKSON
309	ANTONIO QUITERIO HUGO ENRIQUEZ OCCUPANT UNKNOWN
316	OCCUPANT UNKNOWN
317	CHRISTOPHER HOWARD DUSTIN MCCARTY FELY MELICADO OCCUPANT UNKNOWN
333	ANGELINE WEAVER
409	OCCUPANT UNKNOWN
410	TERENCE AMATO
422	MIGUEL ALVARADO
427	VALERIANO LOPEZ
432	RICHARD SLADICK
500	MIGUEL ANDRADE
501	PAUL TRILL
508	PEDRO MENDOZA
509	OCCUPANT UNKNOWN
516	JAVIER SANCHEZ
525	OCCUPANT UNKNOWN
534	JAVIER SANCHEZ
606	MARGARET ELBARE
611	MANUEL DIAZ
625	ALFONSO OLAZABAL
629	LINO BASORIA
633	OCCUPANT UNKNOWN
639	WALTER JARSOCRAK
640	THOMAS GALE
641	ROGER MERCONCHINI
645	MARIA ROJAS
646	TOMAS RIVERO
710	RICHARD BROWN
720	BRAULIO NICASIO
728	ALFREDO GOMEZ
733	OCCUPANT UNKNOWN
734	AGUSTIN PORTUONDO
816	LISETTE GARRAUS
825	MIGUEL AYALA
836	ANA AGRAMONTE
845	DANIEL SHIEVER
846	OCCUPANT UNKNOWN
901	DELFINO GONZALEZ
908	CARLOS GONZALEZ

**TARPON AVE 2008 (Cont'd)**

917	CARLOS TERUEL
920	JOSE PADILLA
925	OCCUPANT UNKNOWN
932	OSCAR MACIAS
942	OCCUPANT UNKNOWN
1072	LUCIA DELLE-SITE
1083	ELIZABETH AJO
	GERARDO MENDOZA
1084	VALERIE EVERTS
1096	DANIEL WILLIAMS
1097	HAROLD ROYAL
1112	JAMES JOHNSON
1113	TERRANCE WATKINS
1124	NUBIEL PEREZ
1125	OCCUPANT UNKNOWN
1140	MARIA GONZALEZ
1149	MAGGIE DAVIS
1160	SANDRA CARROLL
1161	JOHN CHIEFFE
1172	OCCUPANT UNKNOWN
1184	H TRANG
1207	MOSES MILLER
1208	STEVEN WOLINSKY
1220	D MOBLEY
1227	FIDEL BESTARD
	FLORIDA SERVICING AIR CONDITIONING
1228	PAMELA CEDAR
1245	OCCUPANT UNKNOWN
1301	BERNARD DAUDRUMEZ
1314	LEONARD ANDERSON
1335	FREDDIE MCKENZIE
1340	ANDRES GONZALEZ
1351	JAVIER MARTINEZ
1354	HANGARTNER SERVICES LLC
	JOHN HANGARTNER
1357	JOHN ANTONUCCI
1502	LENORE ALLEN
1503	SILVANO ROMEU
1515	JAMES PAPALE
1516	OCCUPANT UNKNOWN
1547	WAYNE CARLISLE
1551	JOHN ORJUELA
1583	HECTOR LOPEZ
1590	HUGO GORDON
1701	JOHN PEREZ
1702	DAVID GONZALEZ
1707	OCCUPANT UNKNOWN
1708	PATRICA EDWARD
1713	EDUARDO PADILLA
1716	EARL MERRICK

**TARPON AVE 2008 (Cont'd)**

1719 OCCUPANT UNKNOWN  
1722 MAEBELL DAWES  
1803 DIEGO GONZALEZ  
1806 LEO GRUMBLY  
1811 LEOPOLDO ZAMARRON  
LZ DRYWALL INC  
1812 MANUEL BIZARRO  
941954 DAVID FLORES

## FRUITVILLE RD

2003

2688 JEW FMLY & CHILD SRVC OF SRST  
OCCUPANT UNKNOWN

2695 BONNIE SHINE

2708 EUROPEAN PHYSICAL THERAPY  
RHONDA STANLEY

2716 OCCUPANT UNKNOWN

2724 CLAY CERTAIN  
LEWIS CERTAIN

2732 CALVIN FORD

2748 CHRISTINE MCDONALD

2773 ECKERD DRUGS RGLR STORE HOURS  
ECKERD EXPRESS PHOTO  
OCCUPANT UNKNOWN

2788 OCCUPANT UNKNOWN  
SARASOTA CITGO INCH OUT

2801 AIM REHABILITATION CTR LLC  
BASKERVILLE ADVERTISING & DSGN  
BASKERVILLE SWIRLES & WARD  
BSKRVL SWRL & WARD ADVRTSNG  
CHRIS SWIRLES  
DSI LAB  
GARY KETTRING  
KLAUS & TELFORD PA  
MICHAEL HRIC  
PIPER HAWKINS CO  
SCORE  
STIRLING COOKE INSRNC SRVC  
STIRLING COOKE NORTH HOLDINGS LTD  
UNITED STATES GOVERNMENT LABOR  
WENZEL CPA ROBERT

2803 DATTOLI CANCER FOUNDATION  
PBS & J  
THE DATTOLI CANCER CTR

2805 OPERATORS STANDING  
PROTOCOL  
PROTOCOL COMMUNICATIONS INC

2812 GERALDS SERVICES INC  
J & B SUPPLY  
OCCUPANT UNKNOWN

2959 JOANN KOCH  
KOCH ENTERPRISES

3099 OCCUPANT UNKNOWN

3100 OCCUPANT UNKNOWN

3175 BANK OF AMERICA  
OCCUPANT UNKNOWN

3192 OCCUPANT UNKNOWN

3210 STEPHEN PATRICE

3221 ALFRED JENNY  
ANNE HUNNIFORD  
BURTON BARCLIFF

## FRUITVILLE RD

2003

(Cont'd)

3221 CAROLINE DIETRICH  
CLYDE STLAWRENCE  
DANIEL DARRELL  
DORIS KEMPTON  
G JOHNSON  
GEORGE STAGE  
HERON HOUSE  
HORIZON SENIOR  
HOWARD JOHNSON  
IRENE STEVENS  
JAMES DUNWOODY  
JEAN CONKLIN  
JOAN SOLAREK  
JOHN OLSEN  
MARIE KING  
MARION BRENNAN  
NATHAN JACOBSON  
RUTH HOWELL

3232 ALLAN BATES  
ANDREW MARTEL  
ANGELICA LEIJA  
ANTHONY TOMPKINS  
APRIL NYE  
ARTURO QUEZADA  
BLANCA GONZALEZ  
CARL REGISTER  
CASEY STUMP  
CHRISTOPHER KINDRED  
CYNTHIA LUNA  
DENISE ALLENDE  
DEREK JONES  
DIANE MATTHEWS  
ENRIQUE SAAVEDRA  
ERIN JACKSON  
ESTHER CHAVEZ  
EVARISTO CASTANEDA  
FRANSIS BUDIER  
GUSTAVO RUIZ  
JACEK JARZECKI  
JAVIER LOMELI  
JAY HOUGHTELING  
JESSICA HOFFMAN  
JESUS REYNOSO  
JOSE GUTIERREZ  
JOSE RUBI  
JOSEPH DESANTI  
JOSHUA HORNE  
JUAN DEGUEZALA  
JUDITH HINOJOSA  
KENNY WILLIAMS



**FRUITVILLE RD**

**2003**

**(Cont'd)**

3232 KNUD BLOM  
LISA WALLACE  
M DENOVELLIS  
MANUEL RAMOS  
MARCO ROSASMARTINEZ  
MARIA OLALDE  
MARIA ORTEGA  
MARY BRUSTAD  
MARY MCDAVID  
MICHAEL CAUDELL  
MICHAEL OCONNELL  
MICHAEL TUZINSKI  
N BEATTIE  
R COLLINS  
ROBERT JONES  
ROBERT MASON  
RODNEY PRESTON  
ROSANA CAMPOS  
ROSANNA WILSON  
ROY YOUNG  
RUTH PEREZ  
SANDRA SANTIAGO  
SANTIAGO CANDO  
SCOTT SALZMAN  
TERRY CARSON  
TIMOTHY HILLENBRAND  
VERONICA SMITH  
3330 OAKWOOD MANOR HOMEOWNERS  
3358 DOROTHY NORWOOD  
3375 FIRST CHURCH OF THE NAZARENE  
LOVING ARMS DAY CARE  
OCCUPANT UNKNOWN  
3420 OCCUPANT UNKNOWN  
US HEALTH WORKS

**TARPON AVE 2003**

121	OCCUPANT UNKNOWN
201	KIMBERLY ROACH
217	ROLANDO SANCHO
221	OCCUPANT UNKNOWN
224	EDWIN BRODKORB
235	CARLISTA SANCHEZ
300	JEAN FANDOUX
303	ALESSANDRA JACKSON
309	HUGO ENRIQUEZ MARIA LOPEZ
316	SUSANA COSME
317	JONATHAN PALMER OCCUPANT UNKNOWN
333	ANGELINE WEAVER
409	ROLAND KAISER
410	TERENCE AMATO
422	MIGUEL ALVARADO
427	VALERIANO LOPEZ
432	RICHARD SLADICK
500	ELA ANTUNEZ
501	PAUL TRILL
508	THOMAS ROBINSON
509	JOHN HERSHBERGER
516	JAVIER SANCHEZ
525	ISAAC RISSLER
534	OCCUPANT UNKNOWN
606	MARGARET ELBARE
611	MANUEL DIAZ
616	OCCUPANT UNKNOWN
621	OCCUPANT UNKNOWN
625	ALFONSO OLAZABAL
629	ELIAS MONTOYA
633	JAMES ATKINSON
639	WALTER JARSOCRAK
640	THOMAS GALE
641	LEONEL GUERRA
645	HILDA MALDONADO
646	TOMAS RIVERO
710	DISK JOCKEY FOR RENT EDUARDO BROWN
720	PATRICK HOGAN
728	ALFREDO GOMEZ
733	RUDOLF REINECKE
734	LACY TOTH TIHANY INC
816	LISSETTE GARRAUS
825	MIGUEL AYALA
836	CARLOS BARAHONA MARIA MACIAS
845	DANIEL SHIEVER

**TARPON AVE 2003 (Cont'd)**

901	SANTIAGO GONZALEZ
908	LETICIA GONZALEZ
917	CARLOS TERUEL
920	JOSE PADILLA
925	ROBERT OWENS
932	OSCAR MACIAS
935	ROGER LAMPEL
942	JASON SUTER
1083	JUAN BLANCO
	JUAN NARANGO
	Y LEON
1084	JOHN GARDNER
1097	HAROLD ROYAL
1112	HELEN JOHNSON
1113	TERRANCE WATKINS
1124	MICHAEL HITT
1140	SALVATORE DEBELLA
1149	MAGGIE DAVIS
1160	SANDRA CARROLL
1161	JOHN CHIEFFE
1172	FERNANDO DEMORALES
1184	HUONG TRAN
1207	MOSES MILLER
1220	MICHAEL FENNELL
1227	MICHAEL NOLET
1228	PAMELA CEDAR
1242	JAMES EASTER
1245	KELLY MILLER
1301	BERNARD DAUDRUMEZ
1335	FREDDIE MCKENZIE
1340	PAUL LEFEBVRE
1351	DEBRA NUHN
1354	JOHN HANGARTNER
1357	ROBERTO SORET
1502	LENORE ALLEN
1503	FLORIDA LUMBER JACK
	SILVANO ROMEO
	SILVANO ROMEU
1516	ETHEL HEALY
1547	WAYNE CARLISLE
1551	JOSE RAMOS
1583	HECTOR LOPEZ
1590	HUGO GORDON
1701	CHRISTOS GAVRILIS
	USA PLUMBING
1702	JUAN PINEIRO
1707	OCCUPANT UNKNOWN
1708	OCCUPANT UNKNOWN
1713	MARILYN MAHIN
1716	ALBERT OLIVER

-



**TARPON AVE 2003 (Cont'd)**

1719 GRANT BUNTING  
1722 MAEBELL DAWES  
1803 ROTTZILLA ENTERPRISES  
STEPHANIES DISCOUNT GOLF INC  
STEVE WIDENER  
1806 LEO GRUMBLEY  
1811 LEOPOLDO ZAMARRON  
1812 BERTS FENCING CORP  
MANUEL BIZARRO

## FRUITVILLE RD 1999

2695 CORNELL NICHOLAS  
 2708 OCCUPANT UNKNOWN  
 2716 OCCUPANT UNKNOWN  
 2724 CLAY CERTAIN  
 2732 ZDRAVKO ALEXANDROV  
 2773 ECKERD DRUGS REGULAR STORE HOURS  
 ECKERD EXPRESS PHOTO  
 2788 TUTTLE DASH IN DASH OUT FOOD MART  
 2801 BASKERVILLE SWIRLES & WARD ADVERTISING MARKETING  
 CENTRAL MEDICAL CLINICS INCORPORATED  
 COMBINED CAPITAL CORPORATION  
 FEDERAL GOVERNMENT OFFICES LABOR DEPARTMENT OF  
 HRIC MICHAEL ATTORNEY  
 JENKINS & CHARLAND INCORPORATED  
 KLAUS & TELFORD PA ATTORNEY  
 LABOR DEPARTMENT OF WAGES AND HOURS OF WORK  
 PHILIP MCCARRON  
 TELFORD LESLIE ATTORNEY  
 UNITED STATES GOVERNMENT SCORE  
 2805 ARTHUR ANDERSEN LLP A-PLUS TAX  
 ARTHUR ANDERSEN LLP TECHNOLOGIES SOLUTIONS  
 ARTHUR ANDERSEN TECHNOLOGY SOLUTIONS  
 VANTAGE SOURCES  
 2812 GERALDS CHEVRON SERVICE  
 2959 ANIMAL MEDICAL CLINIC OF FRUITVILLE  
 KOCH ENTERPRISES  
 KOCH W S DVM  
 WILHELM VETERINARY CLINIC  
 3100 BOYS & GIRLS CLUB OF SARASOTA BOOKKEEPER  
 BOYS & GIRLS CLUB OF SARASOTA EXECUTIVE DIRECTOR  
 BOYS & GIRLS CLUB OF SARASOTA PROGRAM OFFICE  
 3175 NATIONSBANK BANKING CENTERS  
 3210 BONIN STEVEN MD  
 GARTON GRACIELA R MD  
 PATRICE STEPHAN J MD  
 SARASOTA RADIATION THERAPY GRACIELA R GARTON MD  
 3221 BERNICE MCCORMACK  
 BERNICE MCCORMICK  
 BETTIE BERKOWITZ  
 CHARLES LIVINGSTON  
 HAROLD SCHMOYER  
 HARVEY HINTZ  
 HELEN WARD  
 HERON HOUSE  
 JOSEPH SANTORO  
 LAURA KEYSER  
 M BACON  
 MARION GREENE  
 MARTHA SELTZER  
 MATTHEW MULLE

**FRUITVILLE RD****1999****(Cont'd)**

3221	RALPH REINHARDT
	TOMMIE PEER
3232	ALLAN BATES
	BERTHA MORRIS
	BILL GARVEY
	C SCOTT
	DAVID ROGELLS
	DEBRA MILNER
	DIANA LIRA
	DIANE RAMEY
	F HERRERA
	JACEK JARZECKI
	JAN BRUSTAD
	JESSE ROBINSON
	JESSIE KUNKLE
	JOHN ROBERTS
	JOSEPH DESANTI
	JULIE AMES
	KATHRYN DEMILIA
	LEROY LANE
	LESLEY PERKINS
	LINDA BEECHER
	M CORTES
	M GUZMAN
	MANUEL ESCOTO
	MARIE CUTRONI
	MARK BROBECKER
	MARY MCDAVID
	MIA GULLEY
	MICHAEL OCONNELL
	NORMA HARRISON
	PAMELA MATHEWS
	PHILLIP COBLENTZ
	PRESIDENTIAL APARTMENT ASSOCIATES
	ROBERT JONES
	ROBERT MOLEA
	ROBERTO TORRES
	ROY YOUNG
	SHAWN MAY
	TAMMY MASON
	V LOPEZ
	V VANDYKE
	WENDELL JENKINS
3253	DAVIS CONSTRUCTION COMPANY
3330	JANICE THAYER
	MICHAEL MOONEY
	OAKWOOD MNR HOME OWNERS ASSOCIATION OF SARASOTA FL INCORPORA
3358	DAVID TIMMONS
3375	FIRST CHURCH OF THE NAZARENE
	LOVING ARMS DAY CARE



-

**FRUITVILLE RD**

**1999**

**(Cont'd)**

3420 HEALTHSOUTH MEDICAL CLINIC  
3470 JOE BROWNING ALUMINUM

## TARPON AVE 1999

217 OCCUPANT UNKNOWN  
221 OCCUPANT UNKNOWN  
235 GEORGE ANGESKI  
300 V DES  
309 RAMON VALENCIANA  
316 OCCUPANT UNKNOWN  
317 JARROD BOSSIE  
333 A WEAVER  
409 OCCUPANT UNKNOWN  
410 OCCUPANT UNKNOWN  
422 LINDA ROBERTS  
427 VALERIA LOPEZ  
432 RICHARD SLADICK  
500 K MILLER  
501 OCCUPANT UNKNOWN  
508 GERDA ROBINSON  
509 CHRIS HATCH  
516 DORIS SANCHEZ  
525 OCCUPANT UNKNOWN  
534 OCCUPANT UNKNOWN  
606 M ELBARE  
611 MANUEL DIAZ  
616 F DEMORALES  
621 AURELIA OLAZABAL  
625 OCCUPANT UNKNOWN  
629 RICARDO MORALES  
633 JAMES ATKINSON  
639 WALTER JARSOCRAK  
640 THOMAS GALE  
641 HERMINA FLORIMON  
645 HILDA MALDONADO  
MARIA ROJAS  
646 SYLVIA RIVERO  
710 KYONG KUYKENDALL  
720 OCCUPANT UNKNOWN  
728 J CASTILLO  
734 LACY TOTH  
TIHANY INCORPORATED  
816 VICTOR GARRAUS  
825 MIGUEL AYALA  
836 OCCUPANT UNKNOWN  
845 OCCUPANT UNKNOWN  
846 OCCUPANT UNKNOWN  
901 DELFINO GONZALEZ  
908 OCCUPANT UNKNOWN  
917 BLANCA TERUEL  
IRIS NAVARRO  
920 JOSE PADILLA  
925 MARTIN OWENS  
932 OSCAR MACIAS



**TARPON AVE 1999 (Cont'd)**

935 OCCUPANT UNKNOWN  
942 MARY SUTER  
1072 DONATO DELLESITE  
1083 EDWARD CARAFELLO  
1084 JOHN GARDNER  
1097 MICHAEL ROYAL  
1112 JAMES JOHNSON  
1113 TERRANC WATKINS  
1124 J BABIN  
1125 ROBERT DALIN  
1140 OCCUPANT UNKNOWN  
1149 OCCUPANT UNKNOWN  
1160 OCCUPANT UNKNOWN  
1172 B SIMPSON  
1184 HUONG TRAN  
1207 MOSES MILLER  
1220 OCCUPANT UNKNOWN  
1227 BUEL THARP  
1228 OCCUPANT UNKNOWN  
1242 JAMES EASTER  
1245 OCCUPANT UNKNOWN  
1301 BERNARD DAUDRUMEZ  
1314 JANE ANDERSON  
1335 STEPHEN SUPE  
1340 PAUL LEFEBVRE  
1351 PEGGY BINICK  
1354 J REED  
JOHN HANGARTNER  
1357 ROBERTO SORET  
1502 TIFFANY REAM  
1503 SILVANO ROMEO  
SILVANO ROMEU  
1515 C CHALLENGER  
1516 RICHARD HEALY  
1547 DONNA CARLISLE  
1551 JOSEPH DIRICCO  
1701 C GAVRILIS  
1702 AYLED PNEPRO  
1707 ALBERT PHILLIPS  
1708 OCCUPANT UNKNOWN  
1713 OCCUPANT UNKNOWN  
1716 OCCUPANT UNKNOWN  
1719 WAYNE BUNTING  
1722 MAEBELL DAWES  
1803 DAVID KELLER  
1806 JUDITH GRUMBLEY  
1811 JEAN GIBSON  
1812 MANUEL BIZARRO

FRUITVILLE RD 1993

117		NEW RESIDENCES	
134	200 Woodland Way S & Watson A	214	Rock James
135	202 Woodland Way S & Watson A	215	Rock Nancy
136	204 Woodland Way S & Watson A	216	Rock Robert
137	206 Woodland Way S & Watson A	217	Rock Frank
138	208 Woodland Way S & Watson A	218	Rock Carol
139	210 Woodland Way S & Watson A	219	Rock Susan
140	212 Woodland Way S & Watson A	220	Rock Joseph
141	214 Woodland Way S & Watson A	221	Rock Michael
142	216 Woodland Way S & Watson A	222	Rock Edward
143	218 Woodland Way S & Watson A	223	Rock Thomas
144	220 Woodland Way S & Watson A	224	Rock Robert
145	222 Woodland Way S & Watson A	225	Rock Steven
146	224 Woodland Way S & Watson A	226	Rock David
147	226 Woodland Way S & Watson A	227	Rock James
148	228 Woodland Way S & Watson A	228	Rock David
149	230 Woodland Way S & Watson A	229	Rock Susan
150	232 Woodland Way S & Watson A	230	Rock George
151	234 Woodland Way S & Watson A	231	Rock Michael
152	236 Woodland Way S & Watson A	232	Rock Edward
153	238 Woodland Way S & Watson A	233	Rock Thomas
154	240 Woodland Way S & Watson A	234	Rock Robert
155	242 Woodland Way S & Watson A	235	Rock Steven
156	244 Woodland Way S & Watson A	236	Rock David
157	246 Woodland Way S & Watson A	237	Rock James
158	248 Woodland Way S & Watson A	238	Rock David
159	250 Woodland Way S & Watson A	239	Rock Susan
160	252 Woodland Way S & Watson A	240	Rock George
161	254 Woodland Way S & Watson A	241	Rock Michael
162	256 Woodland Way S & Watson A	242	Rock Edward
163	258 Woodland Way S & Watson A	243	Rock Thomas
164	260 Woodland Way S & Watson A	244	Rock Robert
165	262 Woodland Way S & Watson A	245	Rock Steven
166	264 Woodland Way S & Watson A	246	Rock David
167	266 Woodland Way S & Watson A	247	Rock James
168	268 Woodland Way S & Watson A	248	Rock David
169	270 Woodland Way S & Watson A	249	Rock Susan
170	272 Woodland Way S & Watson A	250	Rock George
171	274 Woodland Way S & Watson A	251	Rock Michael
172	276 Woodland Way S & Watson A	252	Rock Edward
173	278 Woodland Way S & Watson A	253	Rock Thomas
174	280 Woodland Way S & Watson A	254	Rock Robert
175	282 Woodland Way S & Watson A	255	Rock Steven
176	284 Woodland Way S & Watson A	256	Rock David
177	286 Woodland Way S & Watson A	257	Rock James
178	288 Woodland Way S & Watson A	258	Rock David
179	290 Woodland Way S & Watson A	259	Rock Susan
180	292 Woodland Way S & Watson A	260	Rock George
181	294 Woodland Way S & Watson A	261	Rock Michael
182	296 Woodland Way S & Watson A	262	Rock Edward
183	298 Woodland Way S & Watson A	263	Rock Thomas
184	300 Woodland Way S & Watson A	264	Rock Robert
185	302 Woodland Way S & Watson A	265	Rock Steven
186	304 Woodland Way S & Watson A	266	Rock David
187	306 Woodland Way S & Watson A	267	Rock James
188	308 Woodland Way S & Watson A	268	Rock David
189	310 Woodland Way S & Watson A	269	Rock Susan
190	312 Woodland Way S & Watson A	270	Rock George
191	314 Woodland Way S & Watson A	271	Rock Michael
192	316 Woodland Way S & Watson A	272	Rock Edward
193	318 Woodland Way S & Watson A	273	Rock Thomas
194	320 Woodland Way S & Watson A	274	Rock Robert
195	322 Woodland Way S & Watson A	275	Rock Steven
196	324 Woodland Way S & Watson A	276	Rock David
197	326 Woodland Way S & Watson A	277	Rock James
198	328 Woodland Way S & Watson A	278	Rock David
199	330 Woodland Way S & Watson A	279	Rock Susan
200	332 Woodland Way S & Watson A	280	Rock George

## TARPON AVE 1993

3000 Atkins Allen T & Barbara D ☎+ ●	1301
371-3077	1314
3094 Smith Joyce ☎+ ● 371-0301	1335
3098 Greene Robt W & Evy L ☎+ ●	1340
371-0808	1364
6 HOUSEHOLDS	1357
	• 1
<b>TARPON AV -FROM FRUITVILLE</b>	<b>108</b>
<b>RD NORTH 1 WEST OF N</b>	1502
<b>LOCKWOOD RIDGE RD</b>	1503
	1515
• ZIP CODE 34237	1516
121 Not Verified	1547
201★Anglin John & Sarah ● 366-9076	1551
217★Atkins Russell & Donna	1563
221 Not Verified	
235 Angoski Geo R & Linda L ☎ ●	1590
366-0159	
Carroll Don 366-0159	
Angoski Kim 366-0159	• 1
300 Rowe Arth E & Alice ☎ ● 366-0020	•
308a Jones Faye ☎ 367-0967	•
Rear★Rogers Sheila	1701
316 De La Torre Lelis & Juana ☎+ ●	1702
365-5652	
317★Bronsted Dan & Beth	
333 Weaver A S ☎+ ● 955-4399	1707
• ASPINWALL INTERSECTS	1708
409 Kaiser Maria ☎+ ● 953-5386	
410 Malone Morrill E Jr & Kathy A S ☎+ ●	1713
366-7338	1716
422 Roberts Riley B & Linda L ☎+ ●	
955-5685	1719
Brant Lena 955-5685	1722
427 Lopez Valeriano & Martha ☎+ ●	
951-1072	1803
432 Stadick Richd P ☎ ● 951-0744	1805
500 Vacant	1811
501 Not Verified	
508 Robinson G I ☎+ ● 957-0630	
509 Hadsall Richd ☎ 955-9871	
516 Elayo Cesar & Sandy ☎ 951-1799	1812
525★Riesler I Z ●	• C
534 French Thos P & Yvonne A ☎ ●	95
957-0582	1 B
• 6TH INTERSECTS	
600★Elbare Marg ●	
611 Diaz Manuel & Yolanda ☎+ ●	TAY
957-0022	RE
616 Savigne Luis & Angelia ☎+ ●	OR
955-1368	
621★Olazabal Jorge E 955-3032	• 2
625 Olazabal Alfonso A & Isabel ☎+ ●	4907
366-2272	4908
629 Quintana Valentin & Pura ☎+ ●	
366-2487	4917
633 Atkinson James E & Eileen C ☎+ ●	4918
955-5251	
639 Jarsocrak Walter J & Fern ☎ ●	4927
957-3168	
640 Gale Thos P & Iris A ☎ ● 365-9033	4929
641 Rosler Betty L ☎+ ● 366-2352	4937
645★Maldonado Guadalupe & Hilda ●	
646 Rivero Silvia ☎+ ● 955-6962	4937
710 Reynolds Rod M & Mary I carp ●	
957-0624	4947
720 Wallenstein Frank C ☎+ ● 366-8000	
728 Gomez Alfredo ☎ ●	4949
733★Wright Wayne 955-6353	
734 Toth Laszlo & Lucia M ☎+ ●	4957
366-6349	4958
• 8TH INTERSECTS	4967
816 Garraus Jesus & Limai ☎ 366-1825	
825★Ayala M A ●	4968
836 Alonso Francisco & Claribel ☎ ●	
365-5851	4977
845 Ritzi Cath M ☎ ●	
846★Lipata J J Jr ●	4978
901 Perez Evelio & Eva ☎+ ● 365-7615	4987

# FRUITVILLE RD 1988

112	2732	Lock Mark T 966-6842
ARSHALL	2748	Vacant
BOVE	2756	Whaley Wm Jr 962-0771
	2772	Mc Knight Lee 962-4665
	2782	Targer Larry H 962-7438
	2796	Tuttle Exxon gas sta 967-0834
754		
44		
4115		TUTTLE AV INTERSECTS
1-0783		ZIP CODE 34234
	2801	Payne Wheeler Hbr & Lee P A bwns 965-8911 Vintage Realty 965-0906 Pro Inc International environmental org 967-3530 Pen West Properties 962-3334 Glenn Temporary Service 964-0033 Fellowship Believer ch 967-3300 Accompage temporary emp agcy 964-4253 Allstate Insurance 965-9545 Dryman Stumbo Management In 965-2565 C & S Family Credit loan agcy 967-0625 Fujitsu America Inc telemtg 964-0666
BLK		
1 NORTH		
ATION OF		
Lumber Co		
966-7829		
965-8234		
1-1119		
sta	2803	Anderson Arthur Co comp software 965-9488
	2812	Gerald's Chevron Inc 966-1979
	2869	Animal Medical Clinic Of Fruitville 966-0136
		BRINK AV INTERSECTS
		CONRAD AV BEGINS
965-7066	3089	Vacant
001		POMPANO AV BEGINS
965-3664	3100	Boys' Club Of Sarasota County Inc 966-7789
na 965-7575		TARPON AV BEGINS
—lg route	3175	N C N B National Bank Of Florida 966-8220
		LOCKWOOD RIDGE RD INTERSECTS
5707	3210	Vacant
7-1434	3232	Presidential Village apt 966-0700
ur 965-8017		Fodor Randy A 101 Fan Kwong Man 965-4127 102 Stafford Claude A 965-4130 103 Hammer Emerson 104 Mann Tammy 105 Watkins David 961-6997
ng 965-4833	106	Vacant
lgeat	107	Phillips Roger 965-0965
rtis Corp Of	108	Kuhn Paul III 965-9420
lstant	109	Holmes Barbara H Mrs 965-9290
6	110	Cole Sandy
ervices	111	Wilson Rosanna E Mrs 965-3044
ada 962-6953	112	Chabolin Marilyn
strator &	113	Vacant
6	114	Stevins Eda 962-0254
	115	Yen Lois
	116	Bryant Clair
	117	Higson Terr L 961-2667
	118	Bryant David 962-1118
	119	St Clair Corrie M 965-5328
	120	Hughes Phyllis 965-0058
	121	Starkey Vicki
	122	Rove Carl
	123	Vacant
	124	Vacant
	125	Mc Carly Margt 967-1448
	126	Vacant
	127	Vacant
	128	Ryan Jeff 962-9747
	129	Roth Carl
	130	Vacant
	131	Vacant
	132	Templeton Bruce
	133	Chavez Vilma 965-2696
	134	Bryson Elmore L 965-7185
	135	Sweet Rosalene 965-1576
	136	Curtis Cindy A 962-9275
	137	Setlerman Bertha A 965-3166
	138	Vacant
	139	Faber David
	140	Buett Linda 965-0504
	141	D'Souza Joseph 965-0363
	142	Rosales Daniel C 962-1099
	201	Metz Linda 965-2568
	302	Gravaglia Brett
	303	Yen Sun Hui 961-2023
	304	Vacant

# FRUITVILLE RD 1988

FRUITVILLE RD--Contd	4004#C
306#Schmidt Tony 953-1646	4024 P
306#Smith Beverly	*
307 Nolinar Lynn	4028 N
308 Vacant	*
309 Pasquarelli C 366-4232	4030 F
310 Spillane J J 955-6066	4064 B
311 Vacant	4068#B
312#Mc Cloud Jerald	4084 K
313 Carlos Jeff	MEMC
314#Black Tammy 366-8006	4160 G
315 Vacant	1
316#Stefes Lona 957-1118	2
317 Vee Sun	3
318#Reynolds Kathryn	4
319 Vacant	5
320 Vacant	6
321 Vacant	7
322#Votour Jeff 365-9433	8
323#Kurtz Donald	9
324#Ireland Win	10
325#Ayala Ruben 955-9918	11
326#Alejandro Yelaquest	12
327#Flynn Kathy	13
328#Marchese Michl	14
329 Morton Catherine 957-4748	15
330#Sparks Thom	16
331#Sparrows Geo	17
332 Vacant	
333#Donnelly David	18
334 Vacant	19
335 Hipson Robt 955-6878	20
336#Willouzynski Eric 365-1733	21
337#Chambers Janie 366-0750	22
338 Vacant	23
339 Cruz Livovina 366-1929	24
340 Vacant	25
341 Peters Eric 365-3526	26
342#Hemline Jay	27
3237 Harding Robt L Jr 955-6670	28
3253 Owen Frances H 953-9735	29
3260 Vacant	30
3321 Vacant	31
3300 Oakwood Manor mobil estates 366-2880	32
Buller Harold 366-2880	33
FLORENCE AV BEGINS	34
3355#Hassler Edw 953-6786	35
3375 Sarasota First Church Of The Nazarene 365-2954	36
3380#Wheeler D J	37
Vacant	38
EASY ST BEGINS	39
BAILEY RD ENDS	40
3400 Jones Bobby Apartments 953-6188	41
3430 Quick Care med clinic 365-5677	42
3425 Vacant	43
3470 Vacant	44
3511 Mc Donald's restr 955-8840	45
3535 Town & Country Plaza	46
FOR OCCUPANTS SEE	47
TOWN & COUNTRY PLAZA	48
3550 Burger King restr 952-0106	49
Meeting Place The 957-1440	50
3564 Grandy's Country Cooking restr 955-6929	51
3577 Coast Federal 366-8884	52
3580 Park Oil serv sta 953-0000	53
	54
	55
BENEVA INTERSECTS	56
GOLDEN SANDS DR INTERSECTS	57
ZIP CODE 34232	58
3688 Bevier Wealtha A Mrs 371-2703	59
3706 Barton Marge J Mrs 371-2652	60
HORTON CIR BEGINS	61
3712 Robertson Thom N Jr 371-3116	62
3716#Parks Judith	63
MIDWEST PKWY BEGINS	64
HORTON CIR INTERSECTS	65
BOBBY JONES RD INTERSECTS	66
3954 Stewart Ned F Jr 371-2516	67
3975 Unitarian Universalist Church Of Sarasota 371-4974	68
BEARDED OAKS DR BEGINS	69

# TARPON AVE 1988

TEL. 953-3773	108	TARPON AV -FROM FRUITVILLE RD	1
		NORTH 1 WEST OF N LOCKWOOD	1
		RIDGE RD	1
		ZIP CODE 34237	1
		121 Vacant	1
		201 Siekbert John H ● 366-2375	1
		217 Vacant	1
		221 Iverson Jon C ● 365-2820	1
		224 Thornton Geraldine A Mrs ●	1
		236★Angeski Geo R 366-0159	1
1537 STATE ST. (34236)		300 Rowe Arth E ● 366-0020	1
		309★Wade Wm J 965-1703	1
		316 De La Torre Lesia ● 365-5652	1
		317 Sipes Larry D	1
		Vacant	1
		333 Weaver A S Mrs ● 965-4399	1
		ASPINWALL INTERSECTS	1
		409 Kaiser Rolland K ● 963-5386	1
		410 Malone Morrill E Jr ● 366-7338	1
		422 Roberts Riley B ● 965-5685	1
		427 Lopez Valeriano ● 961-1072	1
		432★Lydecker J Mathew ● 961-3093	1
		500 Himes Robt G ● 365-0107	1
		501 Vacant	1
		508 Robinson Gerda I ● 967-0630	1
		509 Hadsall Richd 366-2775	1
		516★Etayo Cesar S 961-1799	1
		525 Riesler Isaac Z ●	1
		534 French Thos P 967-0682	1
		6TH INTERSECTS	1
		606 Blume Loretta L Mrs ● 965-1687	1
		611 Diaz Manuel ● 967-0022	1
		616 Savigne Luis ● 955-1368	4
		621 No Return	4
		625 Olazabal Alfonso A ● 366-2272	4
		629 Quintana Valentin ● 366-2487	4
		633 Atkinson James E ● 965-5251	4
		639 Jarsocrak Walter J 967-3168	4
		640 Duncan Michl	4
		641 Rosler Danl F ●	4
	645 Long Donald E ● 965-7183	4	
	646 Rivero Thos ● 965-6663	4	
	710 Reynolds Rod M carp ● 967-0624	4	
	720 Wallenstein Frank C ● 366-8099	4	
	728 Vacant	4	
	733 Vacant	4	
	734 Toth Lacy ● 366-9349	4	
	8TH INTERSECTS	4	
	816 No Return	4	
	825 Ayala Miguel A ●	4	
	836 Vacant	4	
	845 Rizzi C M	4	
	846 Sumner James T ●	4	
	901 Perez Evelio ●	4	
	908 Willey Charles D ● 967-0301	4	
	917 Querin Susana B Mrs ● 365-5439	4	
	920 Tek Yongngov 965-0142	4	
	925 Hayes Carmen Mrs ●	4	
	932 Macias Oscar ● 366-3072	4	
	935★Doan K 366-3430	4	
	942 Suter Lynn S Jr pntr ●	4	
	(NOT OPEN)	4	
	1072 Dellestite Donato ● 965-7142	4	
	1083 Loer Steven K ● 967-0446	4	
	1084 Sassani Frank ● 965-9442	4	
	1096 Williams Terry Mrs ● 366-3399	4	
	1097 Jensen Gerald A ● 965-9196	4	
	1118 Suter Lynn S Jr pntr ● 963-6704	4	

Buy them where you work or bank

FRUITVILLE RD 1983

153	
	9 Kautz R L & Co safety consultants 366-3202
	11 Vacant
	2436*Jones Larry D @ 955-6627
	2441 Elliott & Co acnts 366-4933
	Dietch Rosemary A therapist
	Marsh Lee M phys 365-9123
	Montagne Detective Agency 953-2324
	2445 D A V Chapter No 3 org-patriotic & veterans 365-8853
	2450 Schwartz Genevieve J @ 955-4937
DR	2462 Baker Cecil H @ 955-852
	2475 Alert Answering Service 955-8587
	2476 Lovelace Carl W @ 955-1529
	2484 Hensley Arnold C @ 955-4710
	JEFFERSON AV INTERSECTS
	2501 Hall Donald L @ 953-5599
	2509 Erwin Robt M @ 953-592
112	SUN WAY AV INTERSECTS
LALL	2553 Tatman Wm L @ 953-5685
	2560 Weinhald Wolf K @ 955-8986
	2577 Hall Kathryn B Mrs @ 366-8373
	SUN TAN AV INTERSECTS
	2578 Fritz Delmonte @ 953-8679
	2585*Oliver Jeanne L @ 366-8502
	EUNCLID AV INTERSECTS
	2616 Mullins Herbert B @ 955-5031
	2635 B P O E Lodge No 1319 365-3557
	2655 Zardlo Anthony @ 957-1508
	2687 Garrigan Robt O @ 953-4804
	2681 Reber Elva D Mrs @ 955-2324
	2688 No Return
	2695*Thurber Keith E 366-2290
	BRIGGS AV INTERSECTS
	2708 Hendriksen Best G @ 953-3381
ETH	2716*Kuhns Gary B @ 365-6429
N OF	2724 Vacant
	2727 Vacant
	BRIGGS CT INTERSECTS
	2732*Luck Mark T
Co frt	2748 Figueroa Pedro Juan @ 955-2255
	2753*Gwaltney Robt B 953-3237
	2756 Epling Shelly @ 953-8828
	2787 Gad Anita D 953-2502
7-7629	2773 Vacant
8334	2783*Yarger Larry H 365-7438
	2788 Johnston's Exxon Service 365-9593
	198
	TUTTLE AV INTERSECTS
	ZIP CODE 33580
	2812 Gerald's Chevron Inc 366-1979
	2830 Lens
	2869 Wilhelm Veterinary Clinic 955-0136
	2889 Hall Robt B
	BRINK AV INTERSECTS
	3001 Shaw Marie H @ 365-1078
7096	CONRAD AV BEGINS
	3089 Taylor S B 955-8804
3694	POMPANO AV BEGINS
contn	2100 Boys' Club Of Sarasota County Inc 366-7940
	TARPON AV BEGINS
1120	2175 Ellis Bank & Trust Co 366-8220
	LOCKWOOD RIDGE RD BEGINS
5-1130	
	224
	LOCKWOOD RIDGE RD INTERSECTS
	2210 Willard Mortgage Corp 366-8101
	2222 Presidential Village apts 366-0700
	101*Singleton Terry Mrs 365-4824
	102*Woyciechowski Deborah Mrs 365-3522
ant	103 Vacant
	104 Stovall Lens G 955-4181
	105 Gresser Craig E 955-5189
	106 Lens Janine K 365-7801
	107 Vacant
	108*Bailey Wayne 366-3725
	109*Erb Wm
	110*Myers John H
	111 Wilson Rosanna E Mrs 365-3044
er	112*Prasfka Walter J 953-3016
	113*Parriah Paul K
atives	114*Spiek Betty 953-4181
	115*Goodell Danl A
	116*Marvin Jennifer
	117*Lemon Woody C 365-4885
	118*Kreage Douglas
	119 St Clair Connie M 365-5328
	120 Hughes Phyllis 365-9058
	121 Tucker Jeannie 366-0910
	122 Kastner Wayne
	123 Paaha Maryann 365-1490
	124 Woodling Lillian
	125 Zimmer Paul N 365-4171
	126 Voronetsky Semyon 365-3498
	127 Hunt Kenneth G
	128 Vacant
	129 Vacant
	130*Strbarsky Michl 366-3563
	131 Struble Ann
	132*Jarardi Roger 366-0664
	133*Glorch Larry D 365-5234
	134*Yanosky Leonid 953-5381
	135*Clilo Roger 365-9453
	136*Tartakovsky Michl 366-7084
	137*Clark Donald F 955-7313
	138 Sumner Velma B 955-1891
	139*Trowell A James 366-3221
	140 Bassett Linda 365-0504
	141*O'Neill Jack 365-1189
	142*Kuhn Paul III 365-3420
	201*Morse David T 365-4880
	202 Talletrom David 366-3563
	203*Wilson Walter
	204 Vacant
	205 Vacant
	206 Eaton Ross E 955-5823
	207*Bellows Deborah 366-1027
	208*Gately Kathleen 365-2562
	209*Mayer Tim 365-4878
	210 Spillane J J 955-6066
	211 Niolet Richd 365-5244
	212 Vacant
	213 Gately Marwen 366-0442
	214 Vacant
	215*Maynard Robt
	216*Mc Donald Heather
	217 Vacant
	218 Brennan John C 366-5711
	219*Fawthrop Granville E 955-2988
	220 Burkhart Linda 366-3637
	221*Bockus Charis D 365-3969
	222 Cherynyak Michl K 955-3078
	223*Mc Conn Carole A 366-5890
	224*Vander Ploeg Henry V
	225*Abrecht Graham 953-2739
	226*Tyson Robt J 365-7928
	227 Hohl Lois 365-1282
	228*Wolf Charles W 365-6902
	229 Elms M V 955-1059
	230*Wyatt Pamela S 366-2248
	231 Suttler David P 953-4435
	232*Humberston Mary 955-2589
	233 Carter Bradley 957-0539
	234*Falcon Henry D 953-0299
	235 Vacant
	236*Rodaski Michl
	237 Wolf Elwood J 366-7885
	238 Gidden John E 953-2818
	239 Wengerd Ezra J 955-0314
	240 Gurrin Wayne L 366-8957
	241*Teperovich Boris 953-5884
	242 Wheelock Wm F Jr 366-7889
	2237 Harding Robt L @ 955-6870
	2253 Owen Frances H @ 953-9735
	3260*Rix Roger A 366-8047
	3263*Gooch Richd L 366-4985
	3321 Swift Mary Mrs 953-4285
	3330 Oakwood Manor mobil estates 366-2880
	FLORENCE AV BEGINS
	3358 Perez Charles H @ 953-4285
	3375 Sarasota First Church Of The Nazarene 365-2654
	3380 Units
	1*Wengerd Marie 365-6541
	2*Cucknell Charles E 365-0581
	3*Schank Denise M

## TARPON AVE 1983

TARO PL —FROM LOKAI DR NORTE  
1 NORTH OF CRESTRIDGE DR

ZIP CODE 33582

3602 Grogan Brenda Mrs 377-3583  
 3605 Klein Robt J ☉  
 3628★Derr Robt E ☉ 371-6130  
 3629 Carmody John J ☉  
 3640 Kulick Joseph J Jr ☉ 371-4888  
 3652 Canfield Geo W ☉ 371-6143  
 3653 Myers Arth L ☉ 371-7228  
 2 3664 Wiericha James R ☉ 371-1218  
 3665★Howard Florence 371-7289  
 3677 Miller Marcia  
 3703★Hill Albert 371-8156  
 3704 Stinnett Earl F ☉ 371-4963  
 3708 Lutz David W Jr ☉ 371-5263  
 3709 Mc Cusker Richd P ☉ 371-5399  
 20 3712 Stiegler Ronald J 371-4171  
 3716 Sepulveda Higino ☉ 371-0136  
 3717 Langford Remer ☉ 371-1046  
 3724 Walsh John E ☉ 371-5004  
 3725 Rhoads Jeff ☉ 371-8486  
 3732 Mc Donald Bruce  
 3733 Gerber Thos C  
 3740★Jaskela T ☉ 377-1236  
 3741 Gall Ivan E ☉ 371-5532  
 3748 Perry Clint C ☉  
 3749 Brunson Isaac E III ☉ 371-1310  
 3752 Whitman Bertha 371-4292  
 3757 Wilson Stewart R ☉ 371-6720  
 3758 Holloway Donald L ☉ 371-5373  
 3762★Gillis Randy  
 3765 Lawrence John S ☉ 371-0617  
 3768 Mosely S Paul ☉ 371-1787  
 3772 Vacant  
 3773 Klein Lynda Mrs ☉  
 3780 Boyette Wm E Jr ☉  
 3786 Powell Dorothy L Mrs ☉ 371-5412

TARO WAY —FROM TARO PL  
NORTHWEST 1 NORTH OF LOKAI  
DR

ZIP CODE 33582

3676 Gilford Lola ☉  
 3682 Bradley Terry G ☉ 371-8366  
 3684★Mikkelson Leroy 377-3049  
 3690 Atkins Allen T ☉ 371-3077  
 3694 Smith Joyce ☉ 371-0201  
 3698 Greene Robt W ☉ 371-0808

TARPON AV —FROM FRUITVILLE RD  
NORTH 1 WEST OF N LOCKWOOD  
RIDGE RD

ZIP CODE 33577

121 Mansuci Mary J ☉ 955-4259  
 201 Siekbert John H ☉ 365-2375



## TARPON AVE 1983

## TARPON AV—Contd

217 Vacant

221 Iverson Jon © 957-1026

224 Thornton Geraldine A Mrs © 955-4546

309 Greer John © 955-1156

316 De La Torre Lesie © 365-5652

317 Thompson Michl L 365-0851

Ketron Alice D 953-6094

333 Weaver A S 955-4399

## ASPINWALL INTERSECTS

409 Kaiser Rolland K © 953-5386

422 Roberts Riley B © 955-5685

427 Lopez Valeriano 365-6248

432\*Hasselbring Harlan E © 953-4606

500 Himes Robt G © 365-0107

501 Barnard Evelyn W © 366-8742

508 Robinson Gerda ©

509\*Wimbish Amy L 365-4852

516 Vacant

525 Rissler Isaac Z © 955-6652

534\*Dalmiro Leon winter res 365-9273

## 6TH INTERSECTS

606 Blume Loretta L Mrs © 955-1687

611 Diaz Manuel © 957-0022

616 Savigne Luis © 955-1368

621 Vacant

625\*Olazabal Alfonso A ©

629 Quintana Valentin © 366-2487

633 Atkinson James E © 955-5251

639 Rebholtz Rod 365-3243

641 Rosier Danl F ©

645 Milla Clara C © 955-7183

646 Rivero Tomas © 955-6662

720 Wallenstein Frank C © 366-8099

728 Brandau John M © 955-5102

733\*Ramos Pablo M 365-5630

734 Vacant

## 8TH INTERSECTS

816\*Lewendowski Calvin R

825\*Ayala Miguel A © 365-5387

836\*Gomec Hector L

845\*Pizzi C M

846 Sumner James T © 955-4545

901 Perez Evelio © 365-1378

908 Willey Charles D © 957-0301

917 Sotolongo Jose M © 366-3278

925 Hayes Charles P © 366-0754

932 Macias Oscar © 366-3072

935 Waters Thos A © 953-5254

942 Suter Mary C Mrs © 366-2936

(NOT OPEN)

1072 Dellesite Donato © 955-7142

1083\*Stellwhen Charles H © 366-3570

1084 Sassani Frank © 955-9442

1085

FRUITVILLE RD 1978

122502, 1107  
BERNARD KAUTMAN, REALTOR  
1225 N. DUTTLETON AVENUE • JARVIS 3327 • 1170 333-7602

FRUITVILLE RD—Contd

32 Vacant  
33 Holcomb Vernon E 959-5494  
34\* Lewis Arth  
35 Mc Cormick Clifton  
36 Newton Mina Mrs 955-3718  
37\* Evans Margt Mrs 365-0494  
38 Schmidt Walter  
39 Metzger Hazel Mrs 958-6422  
40 Vacant  
41\* Engle Warren  
42 Latoria Jennie  
43 Zehr Aaron 955-2826  
44 Huddleston Bill 959-5266  
45 Frayer Melvin 959-2580  
46 Derling Lillian Mrs  
47 Vacant  
48 Greer Henry C 366-7052  
49 Eppard Robt 958-3375  
50\* Brewster Jeffrey  
51 Sanchez Ruben  
52 Vacant  
53\* Beiler Jonas 366-3573  
54 Court Olive P Mrs 955-5898  
55 Vacant  
56 Walsh Opal Mrs 959-4807  
57 De Juan Franciaco  
58 Whatman Don 959-3047  
59 Leyva Ruben  
60 Pelikan Elias Mrs 959-3880  
61 Whipkey Ruby Mrs 955-2666  
62 Jardine Mary P Mrs 955-0394  
63\* Johnson Albert 366-5574  
64 Hagle June Mrs 958-6284  
65 No Return  
66 Eates Keith M  
67 Vacant  
68 Sandesky Mabel  
69 Brown Don  
70 Simcox Claudia Mrs  
71 Kenyon Robt S 959-4326  
72 Vacant  
73\* Miller Peter  
74 Hamilton Geo 365-3920  
76 Vacant  
77\* Marshall Evelyn Mrs  
78\* Jones Robt  
79 Hartman Mary 958-9652  
80 Mens Robt  
81 Brooks Vera Mrs 959-3029  
83 Vacant  
84\* Bryant Harry 955-8790  
85\* Brubaker Wm  
86 Turner Bill 959-4177  
87 No Return  
88 Santiago Timmy  
89 Ferreira Isabelle  
90 Vacant  
91 Thurston Glenn  
92\* Denman Cliff  
93 Ferreira Ofelia Mrs 959-6317  
94 Vacant  
95 Milasp Neal 955-0470  
96\* Adams Steven  
97 Huston Howard  
98 Vacant  
99 Atwell Claude W 955-9284  
100 Landman James  
2851\* Lawton Phillip  
2959 Wilhelm Veterinary Clinic 955-0136  
2989 Hall Robt S  
BRINK AV INTERSECTS  
3001\* Oosterink Bill @ 366-7588  
CONRAD AV BEGINS  
3099\* Dobbe Lewis  
POMPANO AV BEGIN

3100 Boys Club Of Sarasota County Inc  
958-1575  
3175 Ellis Commerical Bank 366-8220  
TARPON AV BEGINS  
3192 Ranch House The tavern

LOCKWOOD RIDGE RD INTERSECTS

3210 Willard Mortgage Corp 366-5101  
3232 Presidential Village 366-0700  
101 Madden Robt M 958-7657  
102\* Owens Janine R 955-0051  
103 No Return  
104 Timm  
105\* Hiescher John D Jr 366-3868  
106 Dilworth  
107\* Johnson Ray S 955-5850  
108 Strong Paul 959-5383  
109\* Fournier Richd 365-2270  
110\* Williams J B Jr 365-1365  
111\* Friday Monna L Mrs 365-3458  
112 Bingham Connie M  
113\* Falconer Gordon 366-7434  
114\* Andrew Richd 366-4286  
115\* Vatrano James  
116 Vacant  
117\* Teate Marcus A 959-3236  
118 Vacant  
119 No Return  
120\* Dorman Carolyn 955-3871  
121 Uhl  
122 Reilly Donald  
123\* Knoll S A 955-6743  
124\* Bouley Lucien 365-4258  
125\* Middleton Priscilla 366-6734  
126 Reardon  
127\* Mc Craw Lois R 366-8324  
12 Hilmer  
129 Berg  
130 Scanlon  
131\* Traley Ann  
132\* Bowen Sara 955-1894  
133\* Richardson Frankie N 371-1953  
134\* Johnson Karen 365-5660  
135\* Woodworth Joanne 366-3961  
136 Vacant  
137\* Lewacki Ginger 366-8539  
138\* Estill Gayhart  
139\* Smith Charles 366-4385  
140\* Bennett Larry 366-4235  
141\* Pennington Gary L 955-6896  
142\* Gayheart Robt  
201\* Zremaki Neil 959-5591  
202\* Sweeney R 366-0628  
203 Vacant  
204\* Maxey James 365-0813  
205\* Graether D 955-6531  
206 De Clerico  
207\* Sherer Georgia K 366-6132  
208 Rohrer  
209\* Mc Cracken Paul D 365-2308  
210 Figuero  
211\* Mr Cargar Ronald  
212 Vacant  
213 Pevy Charles  
214 Mc Daniel Martin G 366-4475  
215 Guest  
216 Buedel Lee  
217\* Knierim Geo 366-6411  
218 Auchinbaugh  
219 Vacant  
220\* Carrasco Magdalena 365-2430  
221\* Goodman Geo W 365-2924  
222\* Fullgrapp Ralph 365-3325  
223\* Abene J A 366-3701  
224\* Murphy Charles 955-4874  
225 No Return

226\* Ford James R 366-8469  
227\* Johnson Gurin 366-0815  
228\* Entenmann Evelyn 366-8936  
229\* Eicas M V 365-1089  
230\* Goff A M 366-8175  
231 Koca  
232 Cunningham  
233\* Margison Bruce 366-3250  
234\* Davis Jas 365-0795  
235 Gray  
236 Vacant  
237\* Sutton Marsha 955-7459  
238\* Mowery David L 366-8908  
239\* Keeley J 921-6371  
240\* Kievlth John B 366-3228  
241 Williams  
242 Hawthorne  
3237 Harding Robt L @  
3253 Owen Frances H @ 958-9658  
3260 Puff Pamela A  
Rear No Return  
3263 Vacant  
3293\* Gross Geo  
3300 Oakwood Manor Inc mobil estates  
959-2646  
No Return  
3330 Simpson Emmett 959-2646  
3321 Vacant  
FLORENCE AV BEGINS  
3358 Perez Charles L @ 955-6517  
3375 Sarasota First Church Of The  
Nazarene 958-0543  
3380 Frizzell Dorothy K Mrs 958-7610  
Betts Pauletta Mrs  
\*Marqua M 365-3479  
EASY ST BEGINS  
3400 Bobby Jones Apartments 958-5265  
3425 Wayda Julius @ 955-4517  
3470\* Francis R E 955-7022  
3550 Place The restr 959-7759  
3554 Seven-Eleven Food Store 955-9974  
Rear Vacant  
3577 Coast Federal Savings & Loan Assn  
(East Gate Ofc) 366-7000  
3580 Park Oil serv sta 959-4245  
ORIENTE INTERSECTS  
3688 Bevier Wealtha A Mrs @ 371-2702  
3706 Horton James A Jr @ 371-2652  
\*Bevier Liza  
HORTON CIR BEGINS  
3712 No Return  
3716 Morvilius Wm B 371-4382  
MIDWEST PKWY BEGINS  
3964 Stewart Ned F Jr @ 371-2516  
3975 Unitarian Church Of Sarasota  
371-4974  
National Organization For Women  
(Meeting Rm) 371-3491  
BEARDED OAKS DR BEGINS  
4004 Cardinal Mooney Convent 958-2301  
4024 Skuse Dorothy Mrs @ 371-2598  
4038 Starrak Roy H @ 371-2367  
4050 Frazier Kate T Mrs @ 371-3452  
4064\* Brown Theresa @ 371-7053  
4084 Maroxy Eugene L @  
4085 Merkle Bruce 371-3601  
MIMOSA DR INTERSECTS  
4160 Gardens The  
1\* Howell Robt @ 371-8551  
2\* Singer Gordon G 371-1700  
3\* Poff Clyde  
4 Dee Juanita Mrs 371-0422  
5 Williams Carolla @  
6 Pfauth Wm @ 371-1916  
7\* Hillson Hyman @ 371-0212  
8\* Stine Harry F @ 371-8387  
9 Graham Val @ 371-0384

**TARPON AVE 1978**

3758 Holloway Donny L © 371-5373  
 3762 Anastasi Costas ©  
 3765 Vacant  
 3768 Mosely S Paul © 371-1787  
 3772 Hattaway Charles R  
 3773 Vacant  
 3780 Boyette Wm 371-2182  
 3786 Powell Dorothy L Mrs © 371-5412

43

**TARO WAY —FROM TARO PL  
 NORTHWEST 1 NORTH OF LOKAI  
 DR**

ZIP CODE 33580

3676 Gilford Lola M Mrs ©  
 3682 Bradley Terry © 371-8366  
 3684 Sanford James H Jr 371-5736  
 3690 Atkins Allen T 371-3077  
 3694 Smith John D Jr © 371-0201  
 3698 Admiral Window  
 Greene Robt W © 371-6070

8

**TARPON AV —FROM FRUITVILLE RD  
 NORTH 1 WEST OF N LOCKWOOD  
 RIDGE RD**

ZIP CODE 33580

121 Thorson Plant & Spray Serv nursery &  
 spray serv 958-0616  
 Thorson Sam © 958-0616  
 201 Siekbert John H © 366-2375  
 217\*Pryor Allen  
 221\*Palmer Wayne © 958-1232  
 20 224 Thornton Jerry E © 955-4546  
 309\*Rosasco Raymond 955-1277  
 316 Vacant  
 317\*Beasley Robt  
 Rear Vacant  
 333\*Wright Cecil  
 ASPINWALL INTERSECTS  
 409 Kaiser Roland K © 959-4909  
 422 Roberts Riley B © 958-8675  
 432 Mc Comber Carol Mrs © 958-2710  
 500 Bernal Jose R 959-4231  
 501 Soler Fernando A © 366-8637  
 43 508 Robinson Thos ©  
 H 509 Rommens Roger © 366-8410  
 516 Young Joe 366-0724  
 525 Risler Isaac Z © 955-5576  
 534\*Riley Paul

## FRUITVILLE RD 1973

112	
008	Kiah John J 958-1303
	Lastoria Jenny Mrs
	Leal Carlos 958-8377
	Limington Fred
	Mar Lean Sumner K
	Manierre Sirus
	Mc Cormick Clifton
	Mc Creery Alice 958-1315
	Mahle Jack
	*Maynard Henry
	Miller Clarence
	*Miller Dewey
	Millap Ina Mrs 95-5047
	Mueller Della M Mrs
	Natal Marc 958-6554
	Newton Mina Mrs 958-3718
	*Owens John
	Pelikan Eva 958-3880
	Riggs Lloyd A 958-7342
	*Rhamy Delbert
	*Rows Larry
	Sander Richd A 966-2971
	Sandusky Mable Mrs 958-8374
	Schmidt Geo
	*Stanbriete Del
	Shotto Joseph R
	*Samuels Thos
	*Schmidt Donald
	*Schmidt Walter
	Somers Emma Mrs
	Springstead Perise 958-7805
	Stevens Dennis
	Straughn Forrest
	*Sheehan Leo
	Taylor Weylon
	*Tiller Ray
	*Turner Wm
	*Viera Eduardo E 955-6473
	*Vanbruekelen Edna 955-3538
	*Williams C A 958-7923
	*Wilks Ross E
	Walsh Opal Mrs
	Whipkey Ruby Mrs 955-2666
	*Wise Harold L 958-5482
	Wright Miriam L 955-3538
	Yoder Homer 955-1549
	Zotek Blanche S Mrs 958-2165
2851	Vacant
2859	Wilhelm Veterinary Clinic 955-2178
2889	Vacant
	BRINK AV INTERSECTS
3001	*Neiter Pete L @ 958-8634
	CONRAD AV BEGINS
3099	No Return
	POMPANO AV BEGIN
3100	Boys Club Of Sarasota County Inc 958-1575
	TARPON AV BEGINS
3192	Ranch House The tavern
	LOCKWOOD RIDGE RD INTERSECTS
3210	Willard Mortgage Corp 366-4411 *Silva Willard C
3232	Presidential Village 366-0700
	101*Hein Emil L 366-0700
	102*Bell Florence M
	103*Phillips David
	104*Sargent Dennis M
	105*Ramsay James
	106*Spanos James
	107*Brumbaugh Olive
	108*Pratt Norman
	109*Beasley Kenneth
	110*Arrington Betty Mrs
	111*Hillman Kenneth 958-2003
	112*Armstrong Robt
	137*Armstrong Bock
	138*Shepherd Nareta
	139 Vacant (4 Apts 139-42)
	201*Dilley Rodger
	202*Slaughter Thos D 955-2976
	203*Nagle B W
	204*Hoffman Harvey
	205*Bernstein Linda
	206*Rhodes Walter
	207*Bagg Scott
	208*Casey Alvin
	209*Crady Robt
	210*Dugan Pat
	211*Mignona Michl
	212*Healy Thos W
	237*Hagy John M
	238*Burnanski M L
	239 Vacant
	240*Adams John
	241*Knight Joanne
	242*Holderman Sandra
	3237 Harding Robt @
	3253 Owen Joseph W @ 958-9658
	3260*Gehman Terry L 366-3512
	Rear*Levy Michl
	3263*Rice Harrison B @ 955-4096
	3293 Davis R F @ 959-6374
	3300 Oakwood Manor Inc mobil estates 959-2646
	Swire Alf E
	3321 Swift Mary E Mrs @ 955-6975
	3338 Wright James R
	FLORENCE AV BEGINS
	3358*Alpaugh Leonard J 959-2582
	3375 Sarasota First Church Of The Nazarene 958-0543
	3380 Frizzell Dorothy K Mrs 958-7610
	EASY ST BEGINS
	3400 Bobby Jones Apartments 958-8265
	3425 Wayda Julius @ 955-4517
	3470 Osborn Ward F 955-6768
	3550 Corky's restr 959-7759
	3554 Seven-Eleven Food Store 955-9974
	Rear Bills Laundromat
	3580 Savings serv sta 959-4245
	ORIENTE INTERSECTS
	3688 Bevier Wealtha A Mrs @ 955-3004
	3706 Horton James A Jr @ 955-4864
	HORTON CIR BEGINS
	3712*Horton James A III 959-3172
	3775 Par 72 (Meeting Hse) organization
	SCLRR CROSSES
	MIDWEST PKWY BEGINS
	3964 Stewart Ned F @ 955-3002
	3975 Unitarian Church Of Sarasota 958-1684
	BEARDED OAKS DR BEGINS
	4004*Hunter Robt M
	4011 Wargin Dorothy E Mrs @ 958-5397
	4024 Skuse Dorothy Mrs @ 955-4755
	4038 Starrak Roy H @ 955-4867
	4050 Frazier Kate T Mrs @ 955-3046
	4064 Blair Alta T Mrs @ 958-4518
	4068 Vacant
	4084 Marosky Eugene L @ 955-6151
	4085 Morusiewicz Frank 955-0431
	4116 Vacant
	4171 Cardinal Mooney High School 955-8181
	DADE AV INTERSECTS
	ST LUCIE AV INTERSECTS
	4243 Martin Geo C @ 955-8046
	4253 Stottlmyer Charles E @ 955-5839
	4334 Hoover Edw
	4343*Schlatterer Eng L 958-5643
	4346 Sicks Herbert H @ 955-8091
	4380 Chapman Margt P Mrs @ 958-1019

electronics) TV & APPLIANCES

## TARPON AVE 1973

3786 Powell Dorothy Mrs 924-0247

43

187 TARO WAY —FROM TARO PL  
NORTHWEST 1 NORTH OF LOKAI  
DR

ZIP CODE 33580

3676★Gilford Lola M Mrs ☉  
3682 O'Hara Jean C Mrs ☉ 922-5531  
3684 Sanford James H Jr 922-5901  
3690 Atkins Allen T  
3694★Smith John D Jr 924-4206  
3698 Greene Robt W ☉ 924-3889

8

TARPON AV —FROM FRUITVILLE RD  
NORTH 1 WEST OF N LOCKWOOD  
RIDGE RD

ZIP CODE 33580

121 Thorson Plant & Spray Serv nursery &  
spray serv 958-0616  
Thorson Sam ☉ 958-0616  
200 Foster Homer L ☉ 959-3285  
201★Nidell Milton H 366-5367  
20 217 Vacant  
221 Gardner Jesse W ☉  
224 Thornton Dupree L ☉ 955-4546  
309 Ruge Wesley E ☉ 958-3859  
Rear★Schriver James R  
7 316 Vacant  
317 Vacant  
Rear★Scoville Florence Mrs  
ASPINWALL INTERSECTS  
409 Kaiser K Roland ☉ 959-4909  
422 Roberts Riley B ☉ 958-8675  
432 Macomber Harvey W ☉ 958-8278  
43 5TH INTERSECTS  
NORTH 500 Holland John C ☉ 366-4329  
508 Robinson Thos ☉  
516 Wagler Sara A Mrs ☉ 959-3838  
534 Williams Warene O ☉ 955-4012  
6TH INTERSECTS  
606 Blume Ernest E ☉ 955-1687  
616 Savigne Luis ☉ 958-5757  
621 Clemons Harry L ☉ 958-3779  
625 Adams Lee ☉ 955-8987  
629 Delatorre Hector L ☉ 958-2947  
633 Vacant  
639 Transient  
640 Mitchell Roy L ☉ 955-9213  
641 Rosier Danl F ☉  
645★Good Charles W  
646 Mc Nelly Earl R ☉ 366-0806  
5 720★Wallenstein Frank C ☉  
728★Bradau John M ☉ 955-5012  
733 Troy Theresa A Mrs ☉  
8TH INTERSECTS  
816 No Return  
845 Schroyer Donald L ☉ 958-7678  
846 Sumner James T ☉ 955-4545  
908 Willey Charles D ☉  
925 Whitaker F C ☉ 958-1215  
932★White Timothy O ☉ 366-6169  
935 Waters Thos A ☉ 958-3424  
942★Hill Wm T ☉ 366-1547

# FRUITVILLE RD 1968

3011 Ocean Blvd. (SK)		Tel
		152
FRUITVILLE RD--CONTD		
---	ZIP CODE 33580	37
2801	VACANT	37
2812	VACANT	37
2830	LA TOSCA TRAILER VILLA	
	955-8266	
	HOWARD WM D	39
	EYICK MABEL MRS 958-2287	39
	HALL LORIN D 958-1675	
	HUBBARD WM L 958-5785	39
2801	JACOBS ANDREW 955-8340	
2830	KECK EDW 955-3607	
	LA CROIX PERE MRS 955-5520	40
	MANIERE CYRUS 958-5661	
	MC CREERY ALICE 958-9784	40
	MILLSAP NEIL 958-2934	40
	MUELLER DELLA M MRS 958-5358	40
	NATAL MARC 958-6554	40
	NEEDHAM BERNICE MRS 958-3265	
	NEWTON CHARLES REV 955-5215	40
	NORRIS DORIS MRS 958-7339	40
	PAYNE EDITH MRS 955-2034	40
	PIERCE MARY MRS 955-9762	40
	STRIPLING BESS 955-4690	48
	WALTERS HERMAN J 958-6293	
	YONG MAN-KAI 958-4180	48
	ZLOTEK BLANCHE MRS 958-9260	
2851	NO RETURN	
2959	WILHELM VETERINARY CLINIC	
	955-2178	42
2989	CALDWELL CLARA B MRS *	42
	958-5148	
	---BRINK AV INTERSECTS	42
3001	HALL ROBT S * 958-8634	42
3099	THORNTON JAMES H * 958-1790	42
	---CONRAD AV BEGINS	42
	---PONPOND AV BEGINS	42
	---TARPON AV BEGINS	
3137	WELDON'S GROCERY 955-8454	42
3192	RANCH HOUSE THE TAVERN	
	958-9951	
		44
		44
	---LOCKWOOD RIDGE RD INTERSECTS	44
3210	WILLARD MORTGAGE CORP	44
	958-6223	44
3218	VACANT	44
3237	HARDING ROBT * 958-7419	44
3253	OWEN JOSEPH W * 958-9658	44
3260	WINTERS ANNA C MRS *	44
	STORN CLYDE	44
3263	KINGBALL LESTER *	44
3293	NOGAN EUG R * 955-9568	
3321	SWIFT MARY E MRS * 958-9652	42
	SWIFT PATK E TRUCKING	42
	958-9652	
3338	VACANT	
	---FLORENCE AV BEGINS	
3358	GANDNG FLORENCE MRS *	40
	955-5334	40
3375	SARASOTA FIRST CHURCH OF THE	40
	NAZARENE 958-6543	
	---EASY ST BEGINS	40
3400	BOBBY JONES APARTMENTS	
	958-5265	40
	--- FOR RESIDENTS SEE EASY CHIP	47
	SHOT AND WED	
3425	WAYDA JULIUS * 955-4517	48
3470	PARKER VAN 955-3287	48
3550	NEW ENGLAND OYSTER HOUSE	48
	958-3538	40
3554	SEVEN ELEVEN FOOD STORE NO 4	49
	REAR ROGERS LAUNDRYLAND	
3580	EDDIE'S SINCLAIR SERVICE	49
	STATION 955-4437	49
	---ORIENTE INTERSECTS	
3688	BEVIER WEALTHA A MRS *	
	955-3004	50

## TARPON AVE 1968

---ZIP CODE 33577

573 DENNISON ROY • 388-3338  
 585 CURTIS MARY J • 388-1964  
 POSTON FRANCES C 388-1964  
 612 SNYDER EDW C • 388-3748  
 636 CUSHING T F • 388-1410  
 655 THRUSH LLOYD A • 388-2014  
 673 BUEHRER CARLTON H •  
 691 RENARD LOUIS II • 388-1364  
 711 FERNEY LOREN S • 388-2309  
 717 MAGOR RICHD F • 388-2431  
 799 BALHA SAML •  
 853 COSTELLO PAUL A • 388-6616

B

TARPON AV -FROM FRUITVILLE RD  
 NORTH 1 WEST OF N LOCKWOOD  
 RIDGE RD

---ZIP CODE 33580

121 RIZZO JOSEPH G • 958-8783  
 200 FOSTER HOMER L •  
 201 CHURCH WM W • 955-4416  
 217 LOHRE BEATRICE G MRS 958-9828  
 221 GARDNER JESSE W •  
 224 THORNTON DUPREE L • 955-4546  
 309 RUGE WESLEY E •  
 DAVIS LON  
 316 VACANT  
 317 HOLLIDAY JOY MRS  
 EARP JON

---ASPINWALL INTERSECTS

409 KAISER ANTHONY K 958-9800  
 422 ROBERTS RILEY B • 958-8675  
 432 HANKINS DAVID P •

---5TH INTERSECTS

500 NO RETURN  
 508 NO RETURN •  
 516 WOODSLEY CHARLES M • 958-6196  
 534 WHITE EDITH N MRS •

---6TH INTERSECTS

606 BLUME ERNEST E • 955-1687  
 616 BRIZENDINE JAMES A •  
 621 CLEMONS HARRY • 958-3779  
 625 VACANT •  
 629 TRANSIENTS  
 633 TRANSIENTS  
 639 ROSIER DANL F  
 640 WRIGHT JAMES R

FRUITVILLE RD 1963

Address	Phone Number	Page
151		
FRUITVILLE RD—CONTD		3
2753 GEE JOHN •	955-5620	
2756 EPLING SHELLA TUGYA WM J		
2767 FAD ANITA D MRS •	958-0448	3
2773 BRUER H A	955-0012	3
2783 SCHUTZ ETHEL M MRS •	958-2797	
2787 VACANT		
TUTTLE AV INTERSECTS		
		3
2801 VACANT		3
2812 STANDARD OIL CO GAS STA	958-9941	
2851 TEXAS JIM'S ANIMAL LAND & ZOO		
MITCHELL JAMES I •		4
2959 WILHELM VETERINARY CLINIC	955-2178	4
2989 CALDWELL R L SHEET METAL WORKS	958-9781	4
CALDWELL ROBT L •	958-9781	4
BRINK AV INTERSECTS		
		4
3001 VACANT		4
3099 HAWKINS ALTON W	958-9580	4
CONRAD AV BEGINS TARPON AV BEGINS		
		4
3137 WELDON'S GROCERY	955-9009	
3192 RANCH HOUSE THE TAVERN	958-9951	
24		
LOCKWOOD RIDGE RD INTERSECTS		
		4
3206 SILVA WILLARD C •	958-9654	4
3218 STODTHOFF GED F •	955-0869	4
3237 NO RETURN		4
3253 OWEN JOSEPH W •	958-9658	
3260 WINTERS ANNA C MRS •		4
3263 ROBINSON JOHN L •	958-3660	
3293 OLSON JAMES E	958-6212	
BEETHOVEN AV BEGINS		
		4
3321 SWIFT MARY E MRS •	958-9652	4
SWIFT PATK E TRUCKING	958-9652	4
3338 SUMMER MARION B •	955-4621	4
FLORENCE AV BEGINS		
		4
3358 GANONG FLORENCE H MRS •	955-5335	4
3425 WAYDA JULIUS •	955-4517	
3550 RONNICK'S OF SARASOTA RESTR	955-8859	4
3580 TUCKER'S SERVICE STATION	958-9939	4
ORIENTE INTERSECTS		
		4
3688 BE VIER WEALTH B MRS •	955-3004	4

More goods are bought a



## TARPON AVE 1963

573 SWAFFORD JAMES R REV •  
388-1396  
585 CURTIS MARY J • 388-1964  
POSTON FRANCES C 388-1964  
636 CUSHING T F •  
673 VACANT  
691 DAVENPORT EDW • 388-2451  
711 FERNEY LOREN S • 388-2309  
717 MAGOR RICHD F • 388-2431  
799 MATEER CHARLES B •  
853 COSTELLO PAUL A •

8

TARPON AV -FROM FRUITVILLE RD  
NORTH 1 WEST OF N LOCKWOOD  
RIDGE RD

121 RIZZO JOSEPH G • 958-8783  
200 FOSTER HOMER L • 955-6836  
FOSTER HOMER L INC ROOFER  
CONTR 955-6836  
201 CHURCH WM W • 955-4416  
217 SLYCE WM T •  
221 GARDNER JESSE W •  
224 THORNTON DUPREE L • 955-4546

## ASPINWALL INTERSECTS

309 DOLGIN DAVID 958-2526  
REAR JOHNSON HARRY D  
316 NO RETURN  
317 VACANT  
409 POIRE ANNA M MRS 958-7389  
422 ROBERTS RILEY B • 958-8675  
432 BROST DANL 955-7310

## 5TH INTERSECTS

500 VACANT  
508 SOULE GEO H • 955-3559  
516 PRITCHETT SUTRO S •  
534 GILMER RICHD T • 958-5136

## 6TH INTERSECTS

606 BLOME E •  
616 MORRIS DONALD G • 955-4502  
NO RETURN  
621 NO RETURN  
625 MASON ALVIN E •  
629 SHERLOCK ROBT W • 955-5915  
633 EVANOVICH PETER R  
639 NO RETURN

**FRUITVILLE RD 1956**

JUL 5, Orange Ave. Sarasota, Florida Phone Ringling 8-8071

11  
**FRONT DRIVE**--From  $\frac{1}{2}$  block north of View dr south to Harmony dr, 1 west of Cardinal pl

8  
**FRUITVILLE ROAD**--From  $\frac{1}{2}$  blk west of ACLRR east beyond Oriente av, continuation of 1st, 1 north of Main

- 2211 Sarasota Whol Lbr & Sup Corp  
 ΔRI 4-4291
- 2233 ACLRR frt sta ΔRI 2-0461
- ACLRR crosses**
- 2237 Whol Agri Sup House Inc  
 ΔRI 4-8151
- 2245 Hertteli Gordon C ΔRI 3-4704
- 2254 Quinby's Tourist Home ΔRI 3-4701  
 Quinby Ivory B @ ΔRI 3-4701
- 2261 Thorp Robt L ΔRI 3-4703
- 2277 Thorp Wm H @ bldg contr  
 ΔRI 3-4702

**N Lime av intersects**

- 2333 Vacant
- 2336 Vacant
- 2338 Vacant
- 2344-(2356) Cristianai Remo @  
 ΔRI 4-0892
- 2364 Vacant
- 2376 VanFossen Ralph W @ ΔRI 6-9904
- N Shade av intersects**
- 2417 Hebelier Edw S ΔRI 5-2970
- 2441 Clemson Chas W jr @ ΔRI 6-2976

**N Jefferson av intersects**

- First Brethren Ch
- 2560 Welhold Wolf K @ ΔRI 6-2033
- 2566 Peterson Norman A @ ΔRI 6-2030
- 2578 Anderson Lewis W @ ΔRI 6-9907

**Euclid av intersects**

- 2616 Marshall Robt @
- 2655 Keyser Frank @
- 2667 Vacant
- 2681 Alward Herbert F ΔRI 6-9673
- 2688 Gibson Russell V @ ΔRI 4-9608
- 2695 Vacant

**N Briggs av intersects**

- 2716 Saxton Vern F @
- 2724 Collins Jas T
- 2727 Maglianaci Vittorio @ ΔRI 2-4021
- 2732 Bigam Carl H
- 2752 Spivey Wm B ΔRI 2-4025
- 2753 Gee John @
- 2767 Boatwright Curlie G @  
 ΔRI 2-4022
- 2783 Hess Truman E @ bldg contr  
 ΔRI 6-4588
- 2787 Clausen Art W @ ΔRI 2-2788

**N Tuttle av intersects**

- 2801 Tharp Emma L Mrs @
- 2851 Sarasota Reptile Farm & Zoo  
 ΔRI 4-5361
- Mitchell Texas J @ ΔRI 4-5361
- Sarasota Reptile Farm & Gift Shop

**Allendale av begins**

- 2989 Caldwell Robt L @ ΔRI 6-5812
- Caldwell R L Sht Mtl Wks  
 ΔRI 6-5812

**Brink av intersects**

- 3001 Wilder Chas L @ ΔRI 2-4027
- 3099 Hawkins Alton W @ ΔRI 3-0761

**N Conrad av begins**

**Pompano av begins**

**Tarpon av begins**

- 3137 (3177) Rizzo Joseph Meat Mkt & Gro ΔRI 3-2381
- 3194 Ranch House The restr ΔRI 4-1627
- 3194½ Groeger Wm B @ ΔRI 4-1622

**N Lockwood Ridge rd**

**intersects**

- 3212 Silva Willard C @ real est  
 ΔRI 4-1629
- 3218 Stoothoff Geo @
- 3237 Broad Fredk D @ ΔRI 4-1621
- 3253 Owen Jos W @ ΔRI 4-1628
- 3260 Winters Anna C Mrs @
- 3263 Stoltzfus John S ΔRI 4-1622
- 3293 Davis Wm R @ ΔRI 4-1620

**Beethoven av begins**

- 3321 Swift Henry R @
- Swift Patk E hauling ΔRI 4-1626
- 3338 Summer Marion B @ ΔRI 3-9602
- 3358 Ganong Horton D @ ΔRI 6-5553**
- 3359 Steakley Jas M @ ΔRI 6-9975
- 3380 No Return

**Florence av begins**

**Florence ter begins**

**Balley rd begins**

- 3525 Wienkop Chas @ ΔRI 6-5557  
 (Numbers irregular)
- 3552 Mickey's Busy Bee restr  
 ΔRI 6-5531
- 3572 Harchar Steph F @ ΔRI 6-5551
- 3538 Runyan Louis E

**Oriente av begins**

- 3616 No Return
- 3706 Horton Jas A @ ΔRI 2-4001
- 3712 Brouhard Wm R @ ΔRI 2-0964
- Cale Russell @ bldg contr  
 ΔRI 2-4005

- 3716 Johnson Porter F ΔRI 2-0963
- Bevier Wealtha B @ ΔRI 4-2638
- 3771 Kober Henry @ ΔRI 3-0967

**Circus blvd intersects**

- Sarasota Gun Club ΔRI 4-2969
- Tracy Maurice L ΔRI 4-2969
- Keyser Bros vegetable growers & shippers ΔRI 4-4321
- 3942 Dobert Jos H @ ΔRI 4-2634
- 3964 Stewart Ned F @ ΔRI 4-2633
- 4004 Kuehl Gustav F @ ΔRI 4-2631
- 4011 Luscombe Walter W @ ΔRI 4-2637
- 4024 McCandless Kenneth L @  
 ΔRI 2-4004

- 4039 Luscombe Geo H @ ΔRI 2-4008
- 4064 Huntoon Lloyd I ΔRI 2-4005
- rear Transients
- 4038 Blair Alta N Mrs @ ΔRI 2-4009
- 4084 Treadway Jas E @ ΔRI 2-4007
- 4085 Marsh LeRoy M @ roofer  
 ΔRI 2-4002

- 4116 Thomsen Aug M @ ΔRI 2-4003
- 4243 Martin Geo C @ ΔRI 4-1771
- 4334 Chadwick J Saml @ ΔRI 4-1770
- 4346 Sicks Herbert H @ ΔRI 4-1778
- 4341 Lawler Harold T @ ΔRI 3-4201

**City limits ends**

- Barton's Mirror & Glass Shop  
 ΔRI 3-2744
- Chapman Forrest W @ twyr  
 ΔRI 4-1775
- Thompson Lucian T @ ΔRI 4-1772
- Ragan Guy M @ ΔRI 3-4610
- Christie J Mack @ ΔRI 2-4016
- Noblin Palmer R @ ΔRI 2-4012
- Blum Milton A ΔRI 2-4014
- Mann Annie I Mrs @ ΔRI 2-4017

## TARPON AVE 1956

	<b>REAL</b>
<b>TANGIER TERRACE—Contd</b>	
3740 Henty Carl K @	
3741 Stuart Wm N @ ΔRI 5-2781	
<hr/>	
	8
<b>TARPON AV—From Fruitville rd north, 1 west of N Lockwood Ridge rd</b>	
121 Rizzo Jos G @ ΔRI 4-7749	
200 Wood Harold S ΔRI 4-7742	
207 Vacant	
209 Vacant	
217 Styce Wm T @ ΔRI 4-7743	
224 Thornton Dupre L @ ΔRI 3-0019	
<b>Aspinwall intersects</b>	
316 Vacant	
317 Thomas Lester M @ ΔRI 6-2894	
421 Vacant	
432 Allen Fred R @	
<b>6th intersects</b>	
532 Vacant	
534 Hodges Leon O @ ΔRI 5-2892	
<b>8th intersects</b>	
816 Goff Dan W @	
826 Vacant	
836 Wagner Wm R @ ΔRI 3-0013	
846 Sumner Jas T @ ΔRI 3-0017	
<hr/>	
	19
<b>TEAL AV—From Webber south, 1 east of McIntosh rd</b>	
2815 Dahlgard Odile @ ΔRI 3-4762	
<b>Spahn begins Teal way begins</b>	
— Vacant	
— Vacant	
<b>Brookside dr intersects</b>	
3610 Bowen Sam C @ ΔRI 6-1996	
<b>Beacon way begins Beacon dr intersects</b>	
<hr/>	
	19
<b>TEAL WAY—From Teal av east, 1 south of Spahn</b>	
<hr/>	
	12
<b>TEMPLE—From S East av east to S Tuttle av, 1 north of Waldemere av</b>	
2106 Long Robt L @ ΔRI 2-4032	
2122 Bloom Frank @ ΔRI 2-3983	
2130 Gallo Anthony @ ΔRI 3-0021	
2140 Vacant	
2146 Linderen Wm L ΔRI 2-4033	

## TARPON AVE 1947

2879	Memorburg Wm J	East Tamiami cir ends West Tamiami cir ends Highland dr intersects
3098	ΔVick James C	Putnam dr ends
3101	Oekelmann Chas H	
3201	ΔAshby James C	tourist camp Carlton ends Myrtle av intersects
3306	ΔJohnsen Chas	
3309	Brunk Otto M	48th intersects
4777	ΔKitchen Robt H	
4779	ΔPlatt Percy E	53d ends
5300	ΔPace Joseph B	
5306	ΔKreissle Geo	
5318	ΔRodgers Albert G	
	ΔMarsh Willis M	
	ΔKeller Thos P	DeSoto ends City limits Myrtle av intersects Forty-eighth intersects (es not open) Orange av intersects (not open) Fifty-third ends
8		
<b>TARPON AV</b> —From Sarapalmbee Trail north beyond Valdez, 1 w of N Lockwood Ridge road (not open between Pearson and 1 block north of Valdez) Charles intersects Stewart Albert		
		Pearson intersects
12		
<b>TEMPLE COURT AV</b> —From 1 block west of Harriet east to S Tuttle av, 1 north of E Waldemere av (not open between ½ block east of Harriet and S Tuttle av) Harriet intersects		
517	Manning Richd	
521	ΔCrow Harold F	
607	Olson Jas	S Tuttle av intersects City Limits
7		
<b>TENNESSEE AV</b> —From West Tamiami Circle west to Bay Haven Circle, 1 north of Virginia av Bon Air intersects		
660	ΔHoward Ruth A	
817	ΔFrankel Harry A	
822	ΔCrause Chas A	
8		
<b>TULIAR AV</b> —From Sixteenth north to E Eighteenth, 3 east of N Lime av		

---

## **9.5 QUALIFICATIONS OF ENVIRONMENTAL PROFESSIONALS**

## **CRISTINA SMITH**

---

**Project Manager, Geologist/Hydrologist**

**Tetra Tech Inc. - Nashville**

### **EDUCATION/TRAINING**

Bachelor of Science, Geology, Ohio University, 1996  
OSHA 40-hour HAZWOPER Training and annual refreshers, 1997 to present  
Nuclear, Chemical, and Biological Antiterrorism Training, 2000  
U.S. EPA Response Readiness Training, 2002  
Microsoft Access, 2004  
BASINS/WinHSPF Training Course, 2005  
Low Impact Development Workshop, 2008

### **QUALIFICATIONS**

Ms. Smith is a geologist with 14 years of professional experience in environmental consulting and water resources for local government. Her experience includes stream gaging and hydrology data management, watershed modeling, hydrogeological investigations, stormwater sampling and permitting, wet weather studies, Phase I/II Site Assessments, field sampling and subsurface investigations, and preparation of various technical reports, including feasibility studies, Spill Prevention Control and Countermeasures Plans (SPCC), Quality Assurance Project Plans (QAPP), Innovative Technology Evaluation Reports (ITER), and health and safety plans. She has provided extensive field management and technical support on several full-scale innovative remedial technology demonstrations for U.S. EPA and emergency response operations.

### **AREAS OF EXPERTISE**

- Phase I/II Assessments
- Hydrogeologic Investigations/Evaluations
- Multi-Phase Site Investigations
- Stormwater Permitting and Plans

### **PROFESSIONAL EXPERIENCE**

#### **Hydrologic Data Management**

Ms. Smith served as the hydrologist at the Miami Conservancy District (MCD) in Dayton, Ohio. MCD is a local government agency that provides flood control and water resource management in the Great Miami River watershed. The extensive flood control system includes 5 large earthen dams and 160 miles of levees. The hydrologist's duties included maintenance of an extensive precipitation and stream gage network, analysis of surface water data and compilation of reports, monitoring of stream levels and measurement of streamflow, forecasting of peak stages and coordination with field crew during high water events, assisting geologists and engineers with water resource projects, and responding to public data inquiries.

In addition, Ms. Smith worked with the U.S. Geological Survey on a joint effort to build and calibrate a detailed watershed model of the Great Miami River basin using BASINS/HSPF software. The model has the ability to forecast peak flow at 19 locations on the main stem and tributaries using observed

precipitation and temperature from MCD's network, and forecasted precipitation and temperature from the National Weather Service.

### **Surface Water and Sediment Sampling**

***Northern Kentucky Sanitation District #1 (SD1):*** Ms. Smith conducted surface water sampling associated with a wet-weather sampling project involving Ohio River tributary streams. Data from these projects is used to model and document the impacts of point- and nonpoint- source related pollution (including SSOs and CSOs) on water quality in the watershed and ultimately support compliance with a USEPA Consent Decree. These projects required round-the-clock mobilization capability, collection of samples for various chemical and biological parameters, in-stream measurements of various water quality parameters using a YSI datasonde, evaluation of data quality and preparation of reports. Tetra Tech is supporting SD-1's watershed-based approach, which involves modeling the pollutant load in each watershed. To date, Tetra Tech has completed work for an urban watershed (Taylor Creek) in the Newport/ Bellevue Kentucky area and is currently implementing a sampling program for two additional watersheds in Kenton County (Dry Creek and Pleasant Run Creek).

***Clermont County:*** Ms. Smith served as project manager of a contract with Clermont County to conduct tasks associated with a county-wide water quality project. Tetra Tech is tasked with (1) conducting monthly sampling at 16 surface water locations, performing ISCO autosampler and flow meter maintenance, and calibration of in-situ YSI water quality meters at 5 locations; (2) collecting wet weather samples from five autosampler locations during specified rain events; (3) collecting surface water samples at two monitoring locations during three wet weather events; and (4) conducting flow rate studies at three locations.

***ORSANCO:*** Ms. Smith served as project manager of a wet weather study for the Ohio River Valley Water & Sanitation Commission (ORSANCO). Ms. Smith coordinated field activities for storm water sampling of several tributaries of the Ohio River. The sampling was part of a non-point source pollution study of the Ohio River Valley. Ms. Smith coordinated seven, two-person teams to collect surface water samples from six tributary locations during two specified rain events. Samples were collected continuously over a five-day period. Other project activities included a flow rate determination of one of the tributaries, and analysis of the influence of the Ohio River level on this tributary's flow rate.

***U.S. EPA:*** Under Tetra Tech's GSA contract, Ms. Smith conducted research on and constructed a database of surface sediment samplers for U.S. EPA (EPA) Office of Research and Development. The database will be used to assist EPA and others in identifying and developing a sediment sampling device or tool for collecting an undisturbed sediment sample. The final database will be posted on the internet for public use.

Ms. Smith also has conducted surface water and sediment sampling of retention ponds and streams associated with various industrial sites in Ohio and Indiana. She has also conducted wastewater and sludge sampling of covered lagoons at a facility in Illinois.

### **Groundwater Contamination Investigations**

***Ohio EPA:*** Ms. Smith has conducted groundwater investigations for Ohio EPA in Miamisburg, Urbana, and Milford, Ohio. The investigations were conducted to determine sources of contamination in the towns and delineate the contamination plume, as well as assist in preparing a remediation plan. Activities included background research and sampling and analysis plan preparation, completion of auger and

Geoprobe borings, interpretation of subsurface lithology, groundwater sampling using a Geoprobe and a Hydropunch sampler, installation of monitoring wells, management of samples and investigation-derived waste, preparation of boring logs and a groundwater flow map, and preparation of the final report. She also conducted a groundwater investigation for Ohio EPA that included bedrock coring using air rotary techniques.

In addition to full-scale groundwater investigations, Ms. Smith has conducted groundwater sampling at numerous sites throughout Ohio, Kentucky, Indiana, and Pennsylvania, including quarterly and semi-annual groundwater sampling for two facilities of a major Midwest utility. She has also conducted oversight of groundwater sampling on several projects in the region.

### **Phase I/II Environmental Site Assessments (ESA)**

Ms. Smith has reviewed and prepared numerous Phase I and Phase II ESA's and Transaction Screen reports for private and government clients throughout the United States. These assessments consisted of performing Phase I activities in accordance with ASTM guidelines and producing reports of the findings. Phase II activities were performed in accordance with ASTM guidelines and have included surface soil, sub-surface soil and groundwater sampling, data analysis, and production of reports documenting the nature of contamination. Sites have included Voluntary Action Program (VAP) and Brownfields sites, former UST locations, manufacturing facilities, office buildings, banking centers, hotels, and private land.

### **Asbestos Inspections**

Ms. Smith has conducted numerous asbestos inspections in Ohio, Kentucky, Indiana, and Illinois. Sites have included inspections of homes, industrial and manufacturing buildings, warehouses, office buildings, and hotels. She has completed an asbestos and lead-based paint inspection in conjunction with a VAP Phase I ESA, and has completed inspections of over 100 buildings at the Rock Island Arsenal (RIA) in Rock Island, Illinois. Ms. Smith also compiled a database that will allow RIA to track asbestos-containing materials at the base. The database includes building descriptions, asbestos-containing materials descriptions, sample descriptions, analytical results, and hazard evaluations, which are linked to photographs and floor plans of each building. The database can be updated by RIA when abatements and renovations take place.

### **EPA Superfund Innovative Technology Evaluation (SITE) Program Demonstrations**

Ms. Smith is currently managing the MatCon™ Demonstration at the Dover Air Force Base and the Tri-County Landfill in Illinois. The technology is a modified asphalt cover system that can be used at hazardous waste sites due to low permeability performance. Activities include completion of the Innovative Technology Evaluation Report (ITER), Technology Evaluation Report (TER), and Technology Capsule and Bulletin; continued monitoring of the cover at the Tri-County site and possibly 2 additional sites in Texas and New Mexico, additional analysis of infiltration using sealed double-ring infiltrometers, and completion of a journal article.

Ms. Smith has conducted field activities at several technology demonstrations for the remediation of LNAPL and DNAPL groundwater contamination. Technologies have included steam injection, six-phase heating, permanganate oxidation, surfactant-enhanced remediation, and electrokinetics/electroosmosis remediation. Sites have included Loring Air Force Base in Limestone, Maine; Cape Canaveral Air Force Base in Coco Beach, Florida; OK Tool in Milford, New Hampshire; and Offutt Air Force Base in Omaha, Nebraska. Field activities have included sampling of bedrock cores and straddle-packer testing to



characterize fractured bedrock, field methanol extractions, oversight of auger, air-rotary, and air-hammer drilling activities, logging of cores, and collection of subsurface samples.

Ms. Smith acted as field manager during the demonstrations of two innovative technologies to treat lead-contaminated soil at three sites along Moxahala Creek near Zanesville, Ohio. Ohio EPA has designated this area as a geographic initiative region with high priority for remediation due to the extensive lead contamination associated with former pottery factories in the area. Ms. Smith coordinated and conducted collection of soil and groundwater samples using a Geoprobe direct-push rig, and field analysis of samples for lead using x-ray fluorescence techniques. She assisted with the development of specialized assay techniques to monitor the effectiveness of the technologies in reducing human lead ingestion. She is currently conducting long-term monitoring at the site.

### **EPA Emergency Response Support**

Ms. Smith currently supports the EPA Environmental Response Team (ERT) contract at the Erlanger, Kentucky warehouse facility. Under this contract, Tetra Tech performs rapid environmental assessments during radiological releases, chemical releases, oil spills, and other environmental episodes; maintains environmental monitoring, surveillance and response equipment for ERT and EPA's National Decontamination Team (NDT); models, collects, and presents environmental data; prepares technical procedures associated with environmental assessment techniques; and conducts advanced training. Ms. Smith's activities include management of equipment maintenance data using Microsoft Access and maintenance and calibration of environmental detection and sampling equipment.

Ms. Smith participated in sampling and cleanup activities under the EPA START program in response to Anthrax terrorism in Washington, D.C. These activities included wearing modified level C personal protective equipment, collecting wipe samples, air monitoring, decontamination, and reconnaissance activities.

**Spill Prevention Control and Countermeasures (SPCC) Plans:** Ms. Smith has completed several SPCC plans, including plans for Verizon Wireless MTSO facilities in: Cincinnati, Ohio; Dublin, Ohio; Columbus, Ohio; and Cleveland, Ohio.

**Tier II Reporting of Hazardous Chemicals:** In accordance with federal and state regulations, Ms. Smith prepared Tier II reports for hazardous chemicals located at Verizon Wireless facilities throughout Ohio, Kentucky, Michigan, and Georgia.

**Stormwater Permitting:** Ms. Smith is assisting Delta Air Lines with NPDES stormwater permitting requirements at their Dayton International Airport station. Activities include preparation of the 2002 annual report, coordination of the station's laboratory, preparation of a guidance documents summarizing monthly and annual sampling and reporting requirements, and training of the station's responsible personnel.

### **EMPLOYMENT HISTORY**

2007 - Present	Geologist, Tetra Tech, Inc., Cincinnati, Ohio & Nashville, Tennessee
2004-2007	Hydrologist, Miami Conservancy District, Dayton, Ohio
1998 – 2004	Geologist, Tetra Tech, Inc., Cincinnati, Ohio
1997 – 1998	Technician, The Shepherd Color Company, Fairfield, Ohio,
1996 – 1997	Technician, Procter & Gamble, Sharonville, Ohio

**EDUCATION**

M.S., Biology, Middle Tennessee State University, 1999

B.S., Zoology, University of Tennessee, Knoxville, 1992

**REGISTRATIONS/ CERTIFICATIONS**

OSHA 29 CFR 1910.120 Health and Safety Training (40 Hours)-Hazardous Waste Operations and Emergency Response (HAZWOPER) Training, 2000

8-Hour HAZWOPER Refresher Course, March 2012

AHERA Asbestos Inspector Course (24 Hour), October 2010.

AHERA Asbestos Inspector Refresher (4-hour), February 2014

EPA SESD Standard Operating Procedures and Overview Workshop, 2001

38-hour U.S. Army Corps of Engineers (USACE) Wetland Delineation & Management Training Program, 2001

Tennessee EPSC Level I Fundamentals Workshop and EPSC Certification, March 2009. EPSC Certification Number: 121487-TN10 (Expires 12/31/2013).

Design Principles for Erosion Prevention & Sediment Control for Construction Sites, Two Day Workshop, January 2003

OSHA Supervisor certified, 2004

Certified Adult First Aid, 2013

Certified Adult CPR, 2013

Construction Storm Water Permit Regulatory Requirements, Nashville, TN, December 9, 2005

ASTM International, Technical & Professional Training, Property Condition Assessments, ASTM 2018 Standard Guide for Property Condition Assessment, Baseline Property Condition Assessment Process, May 2006.

Direct Push Technologies training course, December 2007.

Project Management Training, Level 2, Tetra Tech 2009.

**AREAS OF EXPERTISE**

- Client and Project Management
- Wetland and Stream Assessments and Wetland Monitoring
- Technical Report Preparation and Review
- Environmental Site Assessments
- Property Condition Assessments and Project Capital Needs Assessments
- Asbestos, Lead Based Paint, and Mold Surveys
- Storm Water Pollution Prevention Plans
- Storm water and Erosion Protections and Sediment Control inspections

**QUALIFICATIONS**

Ms. Lingle has over 14 years' experience as an environmental professional. She has performed at all levels, ranging from field personnel to Project Manager and Lead Biologist. Projects include Biological Assessments, Ecological Risk Assessments (ERA), Wetland Assessments and Delineations, Stream and Wetland Mitigation Planning and Monitoring, Superfund Site Investigations, Storm Water Management and Erosion Control Inspections, Phase I Environmental Site Assessments (ESA), Property Condition

Assessments (PCA), Project Capital Needs Assessment (PCNA), Groundwater Remediation, and Asbestos Inspections.

Ms. Lingle has coordinated with federal and state regulatory agencies regarding permitting requirements for disturbance to wetlands and or streams for future residential, commercial, and utility development sites. Activities involved with the regulatory permitting process have included conducting wetland delineations, stream evaluations, and preparation of 404 Department of Army Permits and other local or state aquatic resources alteration permits (ARAP), preparation of sediment and erosion control plans, and preparation of wetland and stream mitigation and monitoring plans. For permitted wetland mitigation and stream enhancement projects, Ms. Lingle has conducted biannual monitoring, which is required under the ARAP. Ms. Lingle also has completed screening level and baseline ecological risk assessments following the U.S. Environmental Protection Agency Risk Assessment Guidelines. Biological Assessments along streams also included evaluation of threatened and endangered species. Field sampling activities in support of the ERAs, Biological Assessments, and Stream Evaluations has included sampling soil/sediment, surface water, groundwater, plant tissues, invertebrate tissue, fish tissue, and animal tissue.

## **PROFESSIONAL EXPERIENCE**

**Metropolitan Government of Nashville & Davidson County (Metro) 2011 – present.** Ms. Lingle is serving as Program Manager for a five-year environmental services contract. She is currently managing a home buyout program project, which is partially being funded by the Federal Emergency Management Agency (FEMA). Tetra Tech's role consists of conducting environmental testing of homes purchased by Metro for asbestos and lead-based paint (LBP) and conducting a visual inventory of handheld household hazardous wastes and petroleum and chemical wastes. A regulated materials survey report is required for each home surveyed. Tetra Tech will also manage the abatement contractor for any asbestos and LBP materials identified at the homes. Documentation of the abatement activities was provided to Metro in a final Post Abatement Activities Report to allow closeout of the project.

**Private Clients – present.** Ms. Lingle is servicing as Project Manager for several private sector clients providing asbestos services including asbestos inspections and sampling, project over site and air monitoring during asbestos abatement activities. Coordinating with the abatement, demolition, and construction contractors is required. Providing project updates, asbestos inspection reports, and post-abatement activities reports to the clients is also included.

**Memphis Housing Authority-Legends Park and University Place 2005 – present – Technical Reviewer and Assessor/Sampler.** Over the course of this project, Ms. Lingle has assisted in the development of site specific work plans and conducted technical edits of deliverable work products. She also developed response to comments received from the TDEC Division of Remediation, specifically addressing questions related to human health risks associated with site contaminants. Ms. Lingle ultimately completed a Level I Human Health Risk Assessment for arsenic and lead, in response to the comment. Ms. Lingle has served as a member of the soil and groundwater sampling team on multiple occasions and completed Phase I ESAs for multiple parcels of the University Place Redevelopment. As part of the initial ESA, there was an extensive historical document review for the property.

**Property Condition Assessments and Project Capital Needs Assessments, Various Locations, 2006 to Present.** Ms. Lingle has completed PCA and PCNA site visits for over 150 facilities (restaurant, warehouse, skilled nursing facilities, and closed bank branch facilities). The PCA includes evaluations of the site grounds, structural systems, building envelope, interior building components, mechanical systems, life safety, and code compliance. The PCA reports also included estimates for the physical

needs over a 10-year term (adjusted for inflation), initial deposits, annual deposits, immediate critical repair costs, immediate non-critical repair costs, and replacement reserves.

**Phase I Environmental Site Investigations and Spill Prevention Control and Countermeasure Plans (SPCC), Various Private Clients, 1999 to Present** – Ms. Lingle has performed over 300 Phase I Environmental Site Assessments (ESA) to satisfy due diligence for various private clients. These Phase I ESAs were completed in various states, including Florida, Georgia, Michigan, South Carolina, Tennessee, Virginia, Missouri, Illinois, Indiana, New Jersey, New York, Michigan, and Kansas. Ms. Lingle also has performed over 20 SPCC Plans for these clients.

**200-mile Electric Tie Line for Wind Energy, Texas, August 2008 – March 2009.** Ms. Lingle served as Tetra Tech's Project Manager, Wetland Field Effort Logistics Coordinator for wetland and waters of the U.S. evaluations being conducted along a 200-mile future electric transmission line that will extend from Abilene to San Antonio, Texas. Energy produced by wind farms in the Abilene area will be routed south along the tie line. Ms. Lingle also served as Field Team Lead in several mobilizations in September, October, December, and January. Extensive logistics coordination was required to meet the client's accelerated project schedule in order for construction to begin on a part of the line in December 2008. Approximately 30 to 40 miles of the line were evaluated per month. Wetland and waters of the U.S. features are captured using a handheld Trimble GPS device with submeter accuracy. This data is provided to the client in GIS to assist in their goal of avoidance of environmental impacts during construction activities.

**Wind Farm Projects, Oklahoma, Ohio, and Texas. November 2007 – present.** Ms. Lingle serves as field team lead and/or project manager for field assessments for jurisdictional wetlands and other waters of the U.S. for wind turbine project areas in northeast and central Texas, Oklahoma, and Ohio. Tetra Tech uses handheld global positioning system (GPS) units to mark the location of wetlands and/or waters of the U.S. features of interest in the field. Using the GPS coordinates obtained in the field, Tetra Tech prepares maps and reports, which assist the client in determining the location of the aquatic features to be avoided for future placement of wind turbine pads and other necessary supporting structures of the project. Tetra Tech also assists the client in determining whether the project activities would result in permanent or temporary disturbance of the waters of U.S. in excess of that covered under the USACE Nationwide Permit (NWP) 12 for Utility Line Activities.

**Private Client, East Tennessee and Kentucky. 2009 – 2011.** Ms. Lingle conducted Storm Water Management and EPSC Inspections related to abandoned construction sites that were undergoing pre-foreclosure. The sites were under various states of disrepair, with significant erosion and loss of sediment control occurring at three of the sites. Significant sedimentation of a local creek was observed at one of the sites and significant road failure had occurred at another of the sites. At each of the sites, Ms. Lingle completed an Erosion Protection and Sediment Control (EPSC) and Storm Water Inspection Checklist, which included documenting presence and condition of erosion controls and loss of sediment control from the site boundaries. Ms. Lingle also documented current site conditions using a handheld GPS unit and photographic documentation. File reviews at the local TDEC and Kentucky Department of Environmental Protection (KDEP) offices was also completed to determine if the construction activities previously conducted at the sites were properly permitted. A site meeting to discuss the status of the sites and to view current conditions was conducted with each of the state representatives, as well. Ms. Lingle prepared a Storm Water Management and EPSC Inspection Report and Corrective Action Plan for each of the sites. Corrective Actions included appropriate engineering requirements needed to stabilize the sites, recommendations for installation of EPSCs at the site, and schedule of EPSC inspections following appropriate TDEC and KDEP guidelines. Approximate cost to implement the repair activities

is included. Tetra Tech is currently conducting oversight and storm water inspections for one of the sties that went into foreclosure and the bank client currently owns.

**Ammonia Release Sites, Nebraska and Iowa 2006-2010** – Ms. Lingle served as Project Manager for twelve groundwater remediation sites that were caused by releases to the soil and groundwater from an anhydrous ammonia pipeline. The primary goal was to work with the client and the state regulatory agencies to receive closure for the sites. Four sites achieved closure under Ms. Lingle’s management. Ms. Lingle coordinated quarterly and semi-annual groundwater monitoring. Groundwater plume delineation studies were conducted at several of the sites and a pilot study for a novel in situ groundwater remediation for ammonia was attempted at one of the sites.

**Private Client, Crossville, Tennessee. 2005 – 2009.** Ms. Lingle provided technical services in order to obtain a TDEC Aquatic Resources Alteration Permit (ARAP) to permit the enclosure of 300 linear feet of an intermittent stream within an impermeable closed culvert system to allow future development of the property. To offset the loss of the stream, an on-site stream and wetland mitigation plan was prepared. Significant coordination with TDEC was required to obtain the ARAP permit. Ms. Lingle also prepared the Notice of Intent for the TDEC Construction Activity – Storm Water Discharges and SWPPP as required under the NPDES Guidelines. Mitigation monitoring is to be completed by Tetra Tech once the construction of the mitigation area is complete.

**Highway 127 and Industrial Boulevard, Crossville, Tennessee 2005-2007** – Ms. Lingle provided technical services in order to obtain a TDEC Aquatic Resources Alteration Permit (ARAP) to permit the enclosure of 250 feet of an intermittent stream within an impermeable closed culvert system to allow future development of the property. To off-set the loss of the stream channel, Ms. Lingle also prepared an off-site Stream Mitigation Plan. The ARAP process became more complex when it was determined that the site was adjacent to a facility that had impacted the groundwater with trichloroethylene (TCE). The groundwater underneath the site was also impacted with TCE. Ms. Lingle worked directly with TDEC personnel and the client to resolve issues with the ARAP submittal. Once the ARAP was approved by TDEC, Ms. Lingle subsequently provided additional services to the client that included a Phase I ESA and technical services in order to obtain a Brownfield Agreement for the property. Once the Brownfield Agreement was in place and the ARAP was accepted by TDEC, Ms. Lingle also prepared the Notice of Intent for the TDEC Construction Activity – Storm Water Discharges and SWPPP as required under the NPDES Guidelines.

**480-Acre Parcel, Erwinville, Louisiana, January 2008-February 2008.** Ms. Lingle served as a member of a two person team to conduct field assessments for wetlands on a 480-acre tract of land in Erwinville, Louisiana. Approximately 130 acres of land was delineated as jurisdictional. Ms. Lingle will provide technical review assistance for the wetland delineation report, which will be provided to both the client and the USACE for confirmation. Ms. Lingle will also provide technical assistance to the client for future wetland permitting and mitigation actions.

**Private Client, Chattanooga, Tennessee, Paducah, Kentucky, and Columbus, Ohio, December 2007-March 2008.** Ms. Lingle served as senior biologist in conducting wetland delineations for three locations. Two of the sites, which are partially developed with an auto auction business, were being evaluated for post-construction impacts into potential jurisdictional wetlands. Tetra Tech prepared reports of our findings, which can be provided to the USACE for confirmation of jurisdictional wetlands.

**Two Future Residential Developments, Van Buren County, TN, 2006** – Ms. Lingle conducted wetland delineations for a 750-acre residential development and a 350-acre residential development. Work involved conducting field delineations, draft report submitted to the client and regulatory agencies

(TDEC and USACE), confirmation site visit with the regulatory agencies, and submittal of a final delineation report. Approximately, 3.71 acres and 8.9 acres of wetlands were delineated and confirmed by the state and federal regulators for the two sites.

**Wilder Mountain Development, Wilder, TN, 2005-2006** – Ms. Lingle conducted wetland delineations and stream determinations for a 3,500-acre residential development site following a Notice of Violation the development received for potential impacts to wetlands and streams from the construction of access roads and lack of maintenance of Sediment and Erosion Control Measures during the construction. Work involved conducting field delineations, draft reports submitted to the client and regulatory agencies, confirmation site visits with the regulatory agencies, and submittal of final delineation and stream determination reports. Approximately 6.33 acres were considered wetlands and 0.98 of the wetland had been permanently or temporarily impacted by construction activities. Twelve streams and 11 wet weather conveyances were identified during the stream determination. Nine of the streams were determined to be temporarily impacted by sediment from lack of sediment and erosion controls, which relates into 1,925 linear feet of stream and an additional 0.514 acre area impacted outside the stream channels.

**Aerojet General Corporation, Sacramento, CA 2005-2009**– Ms. Lingle assisted in development of a Field Sampling and Analysis Plan, Problem Formulation, Conceptual Site Model for the Ecological Risk Assessment for the Superfund Site.

**Morgan Contracting, Murfreesboro, TN 2004 – 2005** – Ms. Lingle conducted monthly and rain event storm water and best management practices (BMP) inspections for a construction site laying storm sewer lines through the West Branch of the Stones River.

**North High School Wetland/Stream Restoration Monitoring Program, Home Depot, Kingsport, TN, 2003 – 2007** – Ms. Lingle served as Project Manager and conducted aquatic sampling required for the 5-year wetland-monitoring program of a constructed wetland. An environmental lien for the wetland and stream enhancement area was recently acquired, which restricts future land development, and the site is no longer required to be monitored.

**Volunteer Oil Emergency Response, Henryville, TN, 2006** – Under the START 3 contract, Ms. Lingle served as Project Manager for the Emergency Response activities for a tanker truck spill of used oil at the Buffalo River in Henryville, TN. Tetra Tech/START conducted oversight activities and assisted the EPA on-scene coordinator (OSC) activities to evaluate the downstream impacts of the oil spill. A letter report of activities conducted was completed at the end of the response.

**American Heritage Shutters (AHS), Memphis, TN, 2005** – Under the START Contract, Ms. Lingle served as sampling team member, Site Safety Coordinator, and sample processor using Forms II Lite in support of the sampling investigation for the AHS site. Sampling conducted included groundwater, sediment, surface soil, and subsurface soil following EPA Certified Laboratory Procedures chain-of-custody protocols and EPA EISOQAM.

## **EMPLOYMENT HISTORY**

September 1999 - Present	Ecologist and Project Manager, Tetra Tech, Inc. Nashville, Tennessee
April 1999 - Sept 1999	Laboratory Manager, Vanderbilt University, Nashville, Tennessee
1996 – 1998	Teaching Assistant, Middle Tennessee State University, Murfreesboro, Tennessee

---

## **9.6 SUPPORTING DOCUMENTATION**



**Bill Furst**  
**SARASOTA COUNTY**  
**PROPERTY APPRAISER**

**2030140019**

**Ownership:**

NATIONSBANK OF FL NA  
 C/O BANK OF AMERICA / ATTN:  
 CORP REAL ESTATE ASSESSMT  
 NC1-001-03-81 101 N TRYON ST, CHARLOTTE, NC, 28255

**Situs Address:**

TARPON AVE, SARASOTA, FL, 34237

**Land Area:** 7,370 Sq.Ft.

**Municipality:** City of Sarasota

**Subdivision:** 0331 - AVION PLAT OF

**Property Use:** 0000 - Residential vacant site

**Status:** OPEN

**Sec/Twp/Rge:** 21-36S-18E

**Census:** 121150004062

**Zoning:** RSF3 - RESIDENTIAL, SINGLE FAMILY

**Total Living Units:** 0

**Parcel Description:** LOT 15 BLK W PLAT OF AVION

**Buildings**

Vacant Land

**Extra Features**

There are no extra features associated with this parcel

**Values**

<u>Year</u>	<u>Land</u>	<u>Building</u>	<u>Extra Feature</u>	<u>Just</u>	<u>Assessed</u>	<u>Exemptions</u>	<u>Taxable</u>	<u>Cap</u>
2014	\$12,800	\$0	\$0	\$12,800	\$12,800	\$0	\$12,800	\$0
2013	\$12,800	\$0	\$0	\$12,800	\$12,800	\$0	\$12,800	\$0
2012	\$13,200	\$0	\$0	\$13,200	\$13,200	\$0	\$13,200	\$0
2011	\$12,900	\$0	\$0	\$12,900	\$12,900	\$0	\$12,900	\$0
2010	\$19,800	\$0	\$0	\$19,800	\$19,800	\$0	\$19,800	\$0
2009	\$33,500	\$0	\$0	\$33,500	\$33,500	\$0	\$33,500	\$0
2008	\$38,600	\$0	\$0	\$38,600	\$38,600	\$0	\$38,600	\$0
2007	\$46,800	\$0	\$0	\$46,800	\$46,800	\$0	\$46,800	\$0
2006	\$44,700	\$0	\$0	\$44,700	\$44,700	\$0	\$44,700	\$0
2005	\$30,700	\$0	\$0	\$30,700	\$30,700	\$0	\$30,700	\$0

**Current Exemptions**

There are no exemptions associated with this parcel

**Sales & Transfers**

<u>Transfer Date</u>	<u>Recorded Consideration</u>	<u>Instrument Number</u>	<u>Qualification Code</u>	<u>Grantor/Seller</u>	<u>Instrument Type</u>
2/1/1988	\$25,000	2015/2539	X3		WD

**Associated Tangible Accounts**

There are no associated tangible accounts for this parcel





**Bill Furst**  
**SARASOTA COUNTY**  
**PROPERTY APPRAISER**

**2030140020**

**Ownership:**

NATIONSBANK OF FL NA  
 C/O BANK OF AMERICA / ATTN:  
 CORP REAL ESTATE ASSESSMT  
 NC1-001-03-81 101 N TRYON ST, CHARLOTTE, NC, 28255

**Situs Address:**

TARPON AVE, SARASOTA, FL, 34237

**Land Area:** 7,370 Sq.Ft.

**Municipality:** City of Sarasota

**Subdivision:** 0331 - AVION PLAT OF

**Property Use:** 0000 - Residential vacant site

**Status:** OPEN

**Sec/Twp/Rge:** 21-36S-18E

**Census:** 121150004062

**Zoning:** RSF3 - RESIDENTIAL, SINGLE FAMILY

**Total Living Units:** 0

**Parcel Description:** LOT 13 BLK W PLAT OF AVION CORPOONC

**Buildings**

Vacant Land

**Extra Features**

There are no extra features associated with this parcel

**Values**

<u>Year</u>	<u>Land</u>	<u>Building</u>	<u>Extra Feature</u>	<u>Just</u>	<u>Assessed</u>	<u>Exemptions</u>	<u>Taxable</u>	<u>Cap</u>
2014	\$12,800	\$0	\$0	\$12,800	\$12,800	\$0	\$12,800	\$0
2013	\$12,800	\$0	\$0	\$12,800	\$12,800	\$0	\$12,800	\$0
2012	\$13,200	\$0	\$0	\$13,200	\$13,200	\$0	\$13,200	\$0
2011	\$12,900	\$0	\$0	\$12,900	\$12,900	\$0	\$12,900	\$0
2010	\$19,800	\$0	\$0	\$19,800	\$19,800	\$0	\$19,800	\$0
2009	\$33,500	\$0	\$0	\$33,500	\$33,500	\$0	\$33,500	\$0
2008	\$38,600	\$0	\$0	\$38,600	\$38,600	\$0	\$38,600	\$0
2007	\$46,800	\$0	\$0	\$46,800	\$46,800	\$0	\$46,800	\$0
2006	\$44,700	\$0	\$0	\$44,700	\$44,700	\$0	\$44,700	\$0
2005	\$30,700	\$0	\$0	\$30,700	\$30,700	\$0	\$30,700	\$0

**Current Exemptions**

There are no exemptions associated with this parcel

**Sales & Transfers**

<u>Transfer Date</u>	<u>Recorded Consideration</u>	<u>Instrument Number</u>	<u>Qualification Code</u>	<u>Grantor/Seller</u>	<u>Instrument Type</u>
2/1/1975	\$8,400	1070/2079	01		NA

**Associated Tangible Accounts**

There are no associated tangible accounts for this parcel



**Bill Furst**  
**SARASOTA COUNTY**  
**PROPERTY APPRAISER**

**2030140021**

**Ownership:**

NATIONSBANK OF FL NA  
 C/O BANK OF AMERICA / ATTN:  
 CORP REAL ESTATE ASSESSMT  
 NC1-001-03-81 101 N TRYON ST, CHARLOTTE, NC, 28255

**Situs Address:**

200 TARPON AVE, SARASOTA, FL, 34237

**Land Area:** 7,370 Sq.Ft.

**Municipality:** City of Sarasota

**Subdivision:** 0331 - AVION PLAT OF

**Property Use:** 0000 - Residential vacant site

**Status:** OPEN

**Sec/Twp/Rge:** 21-36S-18E

**Census:** 121150004062

**Zoning:** RSF3 - RESIDENTIAL, SINGLE FAMILY

**Total Living Units:** 0

**Parcel Description:** LOT 11 BLK W PLAT OF AVION CORPOONC

**Buildings**

Vacant Land

**Extra Features**

There are no extra features associated with this parcel

**Values**

<u>Year</u>	<u>Land</u>	<u>Building</u>	<u>Extra Feature</u>	<u>Just</u>	<u>Assessed</u>	<u>Exemptions</u>	<u>Taxable</u>	<u>Cap</u>
2014	\$12,800	\$0	\$0	\$12,800	\$12,800	\$0	\$12,800	\$0
2013	\$12,800	\$0	\$0	\$12,800	\$12,800	\$0	\$12,800	\$0
2012	\$13,200	\$0	\$0	\$13,200	\$13,200	\$0	\$13,200	\$0
2011	\$12,900	\$0	\$0	\$12,900	\$12,900	\$0	\$12,900	\$0
2010	\$19,800	\$0	\$0	\$19,800	\$19,800	\$0	\$19,800	\$0
2009	\$33,500	\$0	\$0	\$33,500	\$33,500	\$0	\$33,500	\$0
2008	\$38,600	\$0	\$0	\$38,600	\$38,600	\$0	\$38,600	\$0
2007	\$46,800	\$0	\$0	\$46,800	\$46,800	\$0	\$46,800	\$0
2006	\$44,700	\$0	\$0	\$44,700	\$44,700	\$0	\$44,700	\$0
2005	\$30,700	\$0	\$0	\$30,700	\$30,700	\$0	\$30,700	\$0

**Current Exemptions**

There are no exemptions associated with this parcel

**Sales & Transfers**

<u>Transfer Date</u>	<u>Recorded Consideration</u>	<u>Instrument Number</u>	<u>Qualification Code</u>	<u>Grantor/Seller</u>	<u>Instrument Type</u>
2/1/1975	\$0	1072/0322	01		NA

**Associated Tangible Accounts**

There are no associated tangible accounts for this parcel