



LoopNet™ Log In

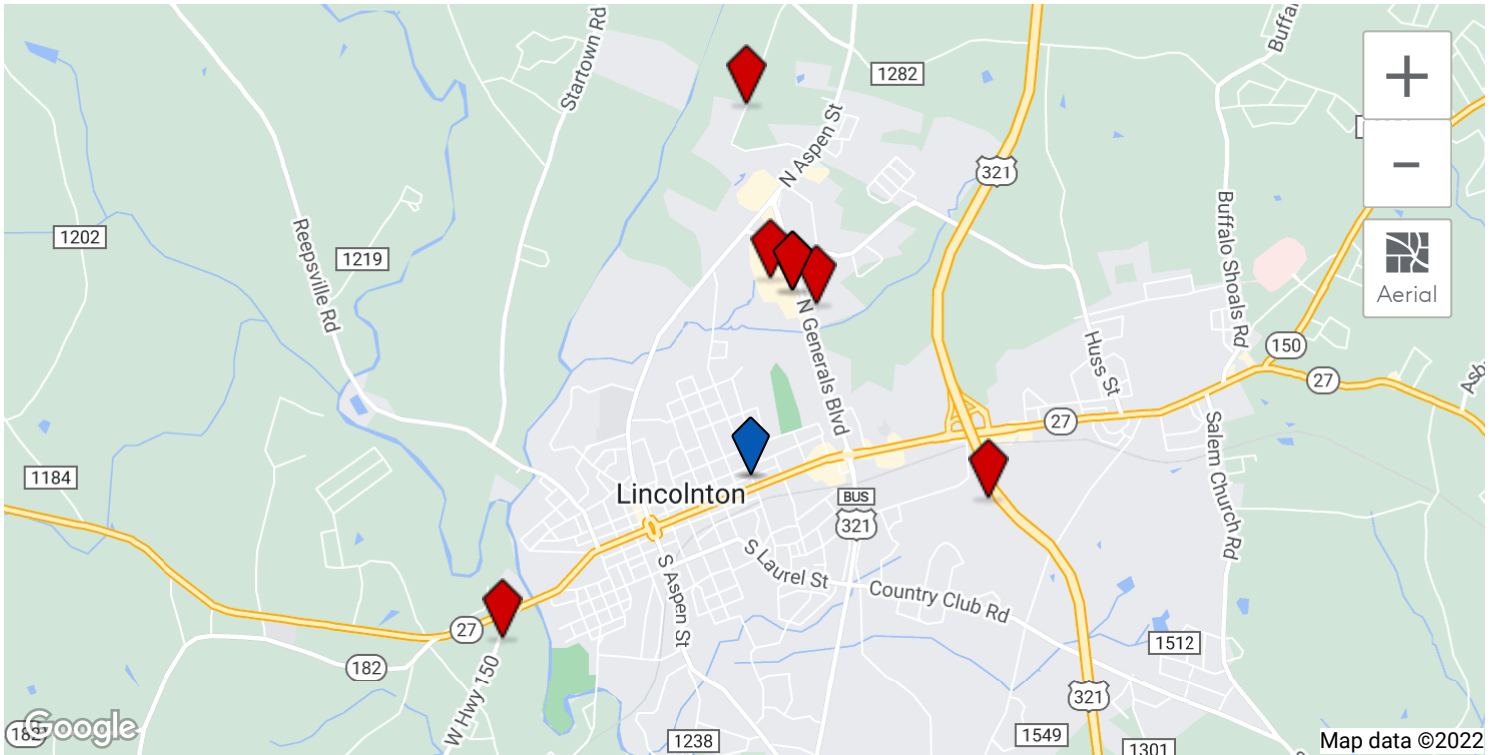
Sign Up

Advertise

PROPERTY RECORD

This page contains information about the property located at 627 E Main St, Lincolnton, NC, 28092.

627 E Main St, Lincolnton, NC 28092



NEARBY LISTINGS FOR SALE OR LEASE

357 N Generals Blvd
 Lincolnton, NC 28092
 \$1,700,000
 10,862 SF
 RETAIL

1460 E Gaston St
 Lincolnton, NC 28092
 \$2,500,000
 46 AC Lot
 LAND

[833 W Highway 150](#)

Lincolnton, NC 28092

\$850,000

5.80 AC Lot

LAND

[Industrial Park](#)

Lincolnton, NC 28092

\$399,900

17.90 AC Lot

LAND

[350 N Generals Blvd](#)

Lincolnton, NC 28092

\$2.95/SF/Yr

137,000 SF Avail

INDUSTRIAL

[357 N Generals Blvd](#)

Lincolnton, NC 28092

\$12.15/SF/Yr

10,862 SF Avail

RETAIL

[401 N Generals Blvd](#)

Lincolnton, NC 28092

Negotiable

42,215 SF Avail

RETAIL

View all Lincolnton listings
for sale on LoopNet.com

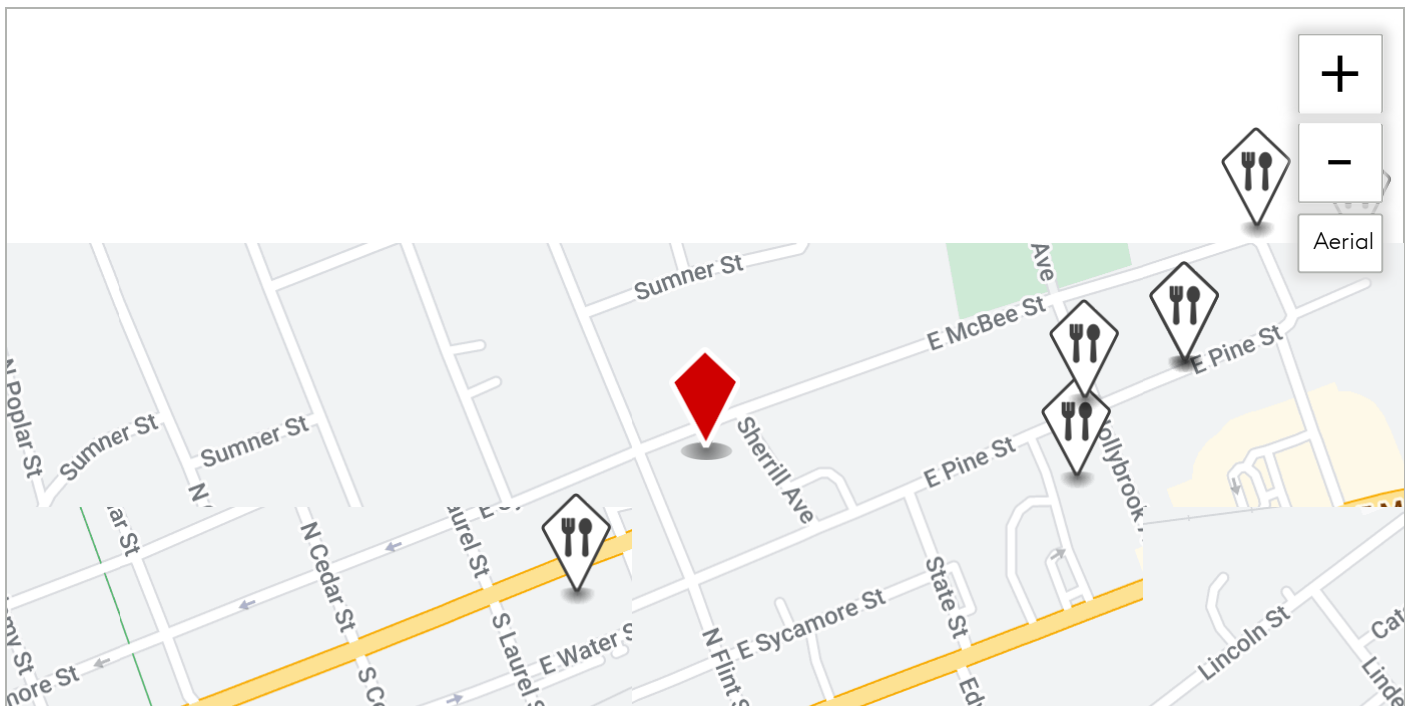
[VIEW ALL](#)

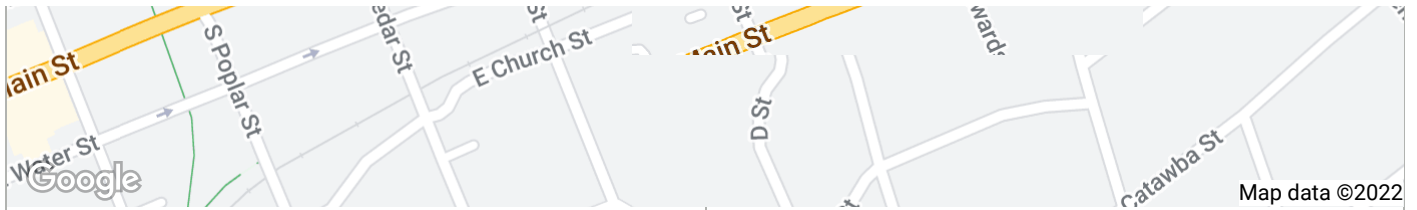
PROPERTY DETAIL

Information for the property located at 627 E Main St Lincolnton, NC includes data gathered from Lincoln County tax records, public records data providers and LoopNet historical data records.

Address	627 E Main St
APN/Parcel ID	00670
County	Lincoln
Land Use	Officebuilding
State	North Carolina
Zoning	X
Lot Size	0.733
Flood Zone	3710363300J
CBSA	Charlotte-Concord-Gastonia, NC-SC
TOTAL SQ FT	6,834

NEARBY PLACES





RESTAURANTS	BANKS
SHOPS	FITNESS
GROCERIES	

NEARBY PROPERTIES

609 NC-150, Lincolnton, NC

LAND USE	TOTAL SQ FT	LOT SIZE	ZONING
Autorepair	8346	0.66 AC	X

701 NC-150, Lincolnton, NC

LAND USE	TOTAL SQ FT	LOT SIZE	ZONING
Govtadministrativeoffice	11200	1.196 AC	X

603 NC-150, Lincolnton, NC

LAND USE	TOTAL SQ FT	LOT SIZE	ZONING
Conveniencestore	1664	0.227 AC	X

114 N Oak St, Lincolnton, NC

LAND USE	TOTAL SQ FT	LOT SIZE	ZONING
Sfr	2748	0.226 AC	X

628 NC-150, Lincolnton, NC

LAND USE	TOTAL SQ FT	LOT SIZE	ZONING
Apartmenthouse5plusunits4032		0.362 AC	X

624 NC-150, Lincolnton, NC

LAND USE	TOTAL SQ FT	LOT SIZE	ZONING

Vacantlandnec 0 0.231 AC X

618 NC-150, Lincolnton, NC

LAND USE TOTAL SQ FT LOT SIZE ZONING

Vacantlandnec 0 0.224 AC X

210 N Flint St, Lincolnton, NC

LAND USE TOTAL SQ FT LOT SIZE ZONING

Duplex 1404 0.151 AC X

614 NC-150, Lincolnton, NC

LAND USE TOTAL SQ FT LOT SIZE ZONING

Carwash 1800 0.447 AC X

602 NC-150, Lincolnton, NC

LAND USE TOTAL SQ FT LOT SIZE ZONING

Officebuilding 7192 0.244 AC X

SEE MORE v

Start a new search to find other properties for sale or lease

For Sale

For Lease

Businesses

Enter a property type

Enter a location



Advanced Search >

The information above has been obtained from sources believed reliable. While we do not doubt its accuracy we have not verified it and make no guarantee, warranty or representation about it. It is your responsibility to

independently confirm its accuracy and completeness. Any projections, opinions, assumptions, or estimates used are for example only and do not represent the current or future performance of the property. The value of this transaction to you depends on tax and other factors which should be evaluated by your tax, financial, and legal advisors. You and your advisors should conduct a careful, independent investigation of the property to determine to your satisfaction the suitability of the property for your needs.

POPULAR SEARCHES

Atlanta Office Space

Austin Office Space

Baltimore Office Space

Birmingham Office Space

Boston Office Space

Fort Worth Office Space

Houston Office Space

Irvine Office Space

Las Vegas Office Space

Los Angeles Office Space

Phoenix Office Space

Portland Office Space

San Diego Office Space

San Francisco Office Space

Santa Monica Office Space

Chicago Apartment Buildings for Sale

Los Angeles Apartment Buildings for Sale

Atlanta Retail Space

Brooklyn Retail Space

Los Angeles Retail Space

[See More](#) 

[About Us](#)

[Contact Us](#)

[Search](#)

[Find a Broker](#)

[Product Overview](#)

[Mobile](#)

[Terms of Use](#)

Privacy Policy

Connect with us



© 2022 CoStar Group